

NOTICE!!

These documents have been scanned!

Do not place un-scanned documents beneath this notice!

Do not remove this notice from this file!

GPO Jacket No. 560-102
Print Order 61540
Rise Business Services, LLC
Job=AZ15 6/3/2019



Box Number= AZ15112



Claim Begin-End: AMC367127-AMC367143

1 Initial Receipt



AZ15112-5 AMC367050-AMC367287

**United States Department of the Interior
Bureau of Land Management**

BUSINESS & SUPPORT SVCS DIV
222 N CENTRAL AVE
PHOENIX, AZ 85004 -2203
Phone: (602) 417-9200

Receipt	
No:	1152928

Transaction #: 1192348
Date of Transaction: 09/19/2005

CUSTOMER:	CHARLES JOHNSON WESTERN MINING & MINERALS 225 N BLUFF ST STE 8 ST GEORGE, UT 84770
-----------	--

ENTERED IN COMPTON SYSTEM
RE 11/9/05

LINE #	QTY	DESCRIPTION	REMARKS	UNIT PRICE	TOTAL
1	17.00	LOCATABLE MINERALS / MINING CLAIMS-NEW, UNADJUDI, ONE OR MORE AUTH NO'S / NEW MINING CLAIM LOCATION FEE \$30 (1993) CASES: AMC367127/\$30.00, AMC367128/\$30.00, AMC367129/\$30.00, AMC367130/\$30.00, AMC367131/\$30.00, AMC367132/\$30.00, AMC367133/\$30.00, AMC367134/\$30.00, AMC367135/\$30.00, AMC367136/\$30.00, AMC367137/\$30.00, AMC367138/\$30.00, AMC367139/\$30.00, AMC367140/\$30.00, AMC367141/\$30.00, AMC367142/\$30.00, AMC367143/\$30.00		- n/a -	510.00
2	17.00	LOCATABLE MINERALS / MINING CLAIMS-NEW, UNADJUDI, ONE OR MORE AUTH NO'S / NEW MINING CLAIM SVC CHG \$10 (1930) CASES: AMC367127/\$10.00, AMC367128/\$10.00, AMC367129/\$10.00, AMC367130/\$10.00, AMC367131/\$10.00, AMC367132/\$10.00, AMC367133/\$10.00, AMC367134/\$10.00, AMC367135/\$10.00, AMC367136/\$10.00, AMC367137/\$10.00, AMC367138/\$10.00, AMC367139/\$10.00, AMC367140/\$10.00, AMC367141/\$10.00, AMC367142/\$10.00, AMC367143/\$10.00		- n/a -	170.00
3	17.00	LOCATABLE MINERALS / MINING CLAIMS-NEW, UNADJUDI, ONE OR MORE AUTH NO'S / NEW MINING CLM MAINT FEE \$125 (1993) CASES: AMC367127/\$125.00, AMC367128/\$125.00, AMC367129/\$125.00, AMC367130/\$125.00, AMC367131/\$125.00, AMC367132/\$125.00, AMC367133/\$125.00, AMC367134/\$125.00, AMC367135/\$125.00, AMC367136/\$125.00, AMC367137/\$125.00, AMC367138/\$125.00, AMC367139/\$125.00, AMC367140/\$125.00, AMC367141/\$125.00, AMC367142/\$125.00, AMC367143/\$125.00		2006 - n/a -	2125.00

TOTAL: \$2,805.00

PAYMENT INFORMATION			
1	AMOUNT:	\$2,805.00	POSTMARKED: 09/14/2005
	TYPE:	CHECK	RECEIVED: 09/15/2005
	CHECK NO:	40 001690	
	NAME:	WESTERN MINING AND MINERALS 225 N BLUFF ST STE 8 ST GEORGE UT 84770	

REMARKS

This receipt was generated by the automated BLM Collections and Billing System and is a paper representation of a portion of the official electronic record contained therein.

NOTICE!!

These documents have been scanned!

Do not place un-scanned documents beneath this notice!

Do not remove this notice from this file!

GPO Jacket No. 560-102
Print Order 61540
Rise Business Services, LLC
Job=AZ15 6/3/2019




Box Number= AZ15112



Claim Begin-End: AMC367127-AMC367143

2 Correspondence



AZ15112-5

AMC367050-AMC367287

**NO
DOCUMENTS
FOUND**

NO DOCUMENTS FOUND
NO DOCUMENTS FOUND

NOTICE!!

These documents have been scanned!

Do not place un-scanned documents beneath this notice!

Do not remove this notice from this file!

GPO Jacket No. 560-102
Print Order 61540
Rise Business Services, LLC
Job=AZ15 6/3/2019



Box Number= AZ15112



Claim Begin-End: AMC367127-AMC367143

3 Transfers



AZ15112-5

AMC367050-AMC367287

**NO
DOCUMENTS
FOUND**

NO DOCUMENTS FOUND
NO DOCUMENTS FOUND

NOTICE!!

These documents have been scanned!

Do not place un-scanned documents beneath this notice!

Do not remove this notice from this file!

GPO Jacket No. 560-102
Print Order 61540
Rise Business Services, LLC
Job=AZ15 6/3/2019



Box Number= AZ15112



Claim Begin-End: AMC367127-AMC367143

4 Annual Filings



AZ15112-5

AMC367050-AMC367287

WHEN RECORDED, RETURN TO:

354466
139164
74022

367127



P.O. Box 850
St. George, UT 84771

RECEIVED
BLM AZ STATE OFFICE
2018 JUL -6 P 1:10
PHOENIX, ARIZONA

AFFIDAVIT OF PAYMENT OF ANNUAL MINING CLAIM MAINTENANCE FEES (ARIZONA) (and Notice of Intention To Hold)

STATE OF UTAH)
) ss.
COUNTY OF WASHINGTON)

On this 21 day of June, 2018, Western Mining and Minerals, Inc. ("Western Mining"), of P O Box 850, St. George, Utah, 84771, record holder of unpatented placer mining claims, timely paid its annual maintenance fees in the sum of \$63,085.00 ("Payment") to comply with the Act of August 10, 1993 [107 Stat.405, as amended and extended by the Act of October 21, 1998, 112 Stat. 2681-235, or other federal law] and with 43 C.F.R. § 3833.1-5. The annual payment covers the 2018 - 2019 assessment year commencing at 12:00 o'clock noon on September 1, 2017, for those unpatented placer mining claims affecting federal public lands in Mohave County, Arizona, described in **Exhibits A through C** to this Affidavit. Western Mining contemporaneously filed this Affidavit with the Bureau of Land Management with the Payment to meet the requirements of 43 C.F.R. § 3833.105(b). This Affidavit has been or will be recorded in Mohave County to comply with state law regarding maintenance of mining claims. The claim groups, claims quantities, and exhibits of appearance are, as follows:

James Hardie Gypsum, Inc	224	Exhibits A
New Gypsum	1	Exhibit B
Mt. Aetna	3	Exhibit B
Gypsum Hills	12	Exhibit B
Gypsum Dome	4	Exhibit B
Gypsum Town	1	Exhibit B
WMMI	17	Exhibit C
Total	262	


This Affidavit of Payment of Annual Mining Claim Maintenance Fees also serves as a Notice of Intention to Hold to comply with the Federal Land Policy and Management Act and state law.

The undersigned is an officer or duly appointed agent of Western Mining and is authorized to conduct business in connection with the unpatented placer mining claims.

Dated this 21 day of JUNE, 2018.

Kenneth E. Thompson
Kenneth E. Thompson - WMMI Mine Manager

SUBSCRIBED AND SWORN TO before me this 21 day of June, 2018.



Kayla Payne
Notary Public: _____
Residing in: Utah
My Commission expires: April 4, 2019

ENTERED
JUL 18 2018
BY: RAM

EXHIBIT A

UNPATENTED PLACER MINING CLAIMS IN MOHAVE COUNTY, ARIZONA

(GILA & SALT RIVER MERIDIAN)

Claim Name	Lands Affected	BLM AMC No.	Location Date	Recording Date	Book Page
James Hardie Gypsum, Inc. #1	N $\frac{1}{2}$ SW $\frac{1}{4}$ NW $\frac{1}{4}$ Section 8, T41N-R12W	354466	09-02-2000	11-15-2000	Bk. 3621 Pg. 753,4
James Hardie Gypsum, Inc. #2	S $\frac{1}{2}$ SW $\frac{1}{4}$ NW $\frac{1}{4}$ Section 8, T41N-R12W	354467	09-02-2000	11-15-2000	Bk. 3621 Pg. 755,6
James Hardie Gypsum, Inc. #3	N $\frac{1}{2}$ NW $\frac{1}{4}$ SW $\frac{1}{4}$ Section 8, T41N-R12W	354468	09-02-2000	11-15-2000	Bk. 3621 Pg. 757,8
James Hardie Gypsum, Inc. #4	S $\frac{1}{2}$ NW $\frac{1}{4}$ SW $\frac{1}{4}$ Section 8, T41N-R12W	354469	09-02-2000	11-15-2000	Bk. 3621 Pg. 759,60
James Hardie Gypsum, Inc. #5	N $\frac{1}{4}$ SW $\frac{1}{4}$ SW $\frac{1}{4}$ Section 8, T41N-R12W	354470	09-02-2000	11-15-2000	Bk. 3621 Pg. 761,2
James Hardie Gypsum, Inc. #6	S $\frac{1}{4}$ SW $\frac{1}{4}$ SW $\frac{1}{4}$ Section 8, T41N-R12W	354471	09-02-2000	11-15-2000	Bk. 3621 Pg. 763,4
James Hardie Gypsum, Inc. #7	N $\frac{1}{2}$ NE $\frac{1}{4}$ NE $\frac{1}{4}$ Section 7, T41N-R12W	354472	09-02-2000	11-15-2000	Bk. 3621 Pg. 765,6
James Hardie Gypsum, Inc. #8	S $\frac{1}{2}$ NE $\frac{1}{4}$ NE $\frac{1}{4}$ Section 7, T41N-R12W	354473	09-02-2000	11-15-2000	Bk. 3621 Pg. 767,8
James Hardie Gypsum, Inc. #9	N $\frac{1}{4}$ SE $\frac{1}{4}$ NE $\frac{1}{4}$ Section 7, T41N-R12W	354474	09-02-2000	11-15-2000	Bk. 3621 Pg. 769,70
James Hardie Gypsum, Inc. #10	S $\frac{1}{4}$ SE $\frac{1}{4}$ NE $\frac{1}{4}$ Section 7, T41N-R12W	354475	09-02-2000	11-15-2000	Bk. 3621 Pg. 771,2
James Hardie Gypsum, Inc. #11	N $\frac{1}{2}$ NW $\frac{1}{4}$ NE $\frac{1}{4}$ Section 7, T41N-R12W	354476	09-02-2000	11-15-2000	Bk. 3621 Pg. 773,4
James Hardie Gypsum, Inc. #12	S $\frac{1}{2}$ NW $\frac{1}{4}$ NE $\frac{1}{4}$ Section 7, T41N-R12W	354477	09-02-2000	11-15-2000	Bk. 3621 Pg. 775,6
James Hardie Gypsum, Inc. #13	N $\frac{1}{4}$ SW $\frac{1}{4}$ NE $\frac{1}{4}$ Section 7, T41N-R12W	354478	09-02-2000	11-15-2000	Bk. 3621 Pg. 777,8
James Hardie Gypsum, Inc. #14	S $\frac{1}{4}$ SW $\frac{1}{4}$ NE $\frac{1}{4}$ Section 7, T41N-R12W	354479	09-02-2000	11-15-2000	Bk. 3621 Pg. 779,80
James Hardie Gypsum, Inc. #15	N $\frac{1}{2}$ NE $\frac{1}{4}$ SE $\frac{1}{4}$ Section 7, T41N-R12W	354480	09-02-2000	11-15-2000	Bk. 3621 Pg. 781,2
James Hardie Gypsum, Inc. #16	S $\frac{1}{2}$ NE $\frac{1}{4}$ SE $\frac{1}{4}$ Section 7, T41N-R12W	354481	09-02-2000	11-15-2000	Bk. 3621 Pg. 783,4

PHOENIX, ARIZONA

RECEIVED
 JUL 26 10 10 AM '06
 STATE OFFICE

Claim Name	Lands Affected	BLM AMC No.	Location Date	Recording Date	Book Page
James Hardie Gypsum, Inc. #17	N $\frac{1}{2}$ SE $\frac{1}{4}$ SE $\frac{1}{4}$ Section 7, T41N-R12W	354482	09-02-2000	11-15-2000	Bk. 3621 Pg. 785,6
James Hardie Gypsum, Inc. #18	S $\frac{1}{2}$ SE $\frac{1}{4}$ SE $\frac{1}{4}$ Section 7, T41N-R12W	354483	09-02-2000	11-15-2000	Bk. 3621 Pg. 787,8
James Hardie Gypsum, Inc. #19	N $\frac{1}{2}$ NW $\frac{1}{4}$ SE $\frac{1}{4}$ Section 7, T41N-R12W	354484	09-02-2000	11-15-2000	Bk. 3621 Pg. 789,90
James Hardie Gypsum, Inc. #20	S $\frac{1}{2}$ NW $\frac{1}{4}$ SE $\frac{1}{4}$ Section 7, T41N-R12W	354485	09-02-2000	11-15-2000	Bk. 3621 Pg. 791,2
James Hardie Gypsum, Inc. #21	N $\frac{1}{2}$ SW $\frac{1}{4}$ SE $\frac{1}{4}$ Section 7, T41N-R12W	354486	09-02-2000	11-15-2000	Bk. 3621 Pg. 793,4
James Hardie Gypsum, Inc. #22	S $\frac{1}{2}$ SW $\frac{1}{4}$ SE $\frac{1}{4}$ Section 7, T41N-R12W	354487	09-02-2000	11-15-2000	Bk. 3621 Pg. 795,6
James Hardie Gypsum, Inc. #23	N $\frac{1}{2}$ NE $\frac{1}{4}$ SW $\frac{1}{4}$ Section 7, T41N-R12W	354488	09-02-2000	11-15-2000	Bk. 3621 Pg. 797,8
James Hardie Gypsum, Inc. #24	S $\frac{1}{2}$ NE $\frac{1}{4}$ SW $\frac{1}{4}$ Section 7, T41N-R12W	354489	09-02-2000	11-15-2000	Bk. 3621 Pg. 799,800
James Hardie Gypsum, Inc. #25	N $\frac{1}{2}$ SE $\frac{1}{4}$ SW $\frac{1}{4}$ Section 7, T41N-R12W	354490	09-02-2000	11-15-2000	Bk. 3621 Pg. 801,02
James Hardie Gypsum, Inc. #26	S $\frac{1}{2}$ SE $\frac{1}{4}$ SW $\frac{1}{4}$ Section 7, T41N-R12W	354491	09-02-2000	11-15-2000	Bk. 3621 Pg. 803,04
James Hardie Gypsum, Inc. #27	N $\frac{1}{2}$ NE $\frac{1}{4}$ NE $\frac{1}{4}$ Section 18, T41N-R12W	354492	09-02-2000	11-15-2000	Bk. 3621 Pg. 805, 06
James Hardie Gypsum, Inc. #28	S $\frac{1}{2}$ NE $\frac{1}{4}$ NE $\frac{1}{4}$ Section 18, T41N-R12W	354493	09-02-2000	11-15-2000	Bk. 3621 Pg. 807, 08
James Hardie Gypsum, Inc. #29	N $\frac{1}{2}$ SE $\frac{1}{4}$ NE $\frac{1}{4}$ Section 18, T41N-R12W	354494	09-02-2000	11-15-2000	Bk. 3621 Pg. 809,810
James Hardie Gypsum, Inc. #30	S $\frac{1}{2}$ SE $\frac{1}{4}$ NE $\frac{1}{4}$ Section 18, T41N-R12W	354495	09-02-2000	11-15-2000	Bk. 3621 Pg. 811,12
James Hardie Gypsum, Inc. #31	N $\frac{1}{2}$ NW $\frac{1}{4}$ NE $\frac{1}{4}$ Section 18 T41N-R12W	354496	09-02-2000	11-15-2000	Bk. 3621 Pg. 813,14
James Hardie Gypsum, Inc. #32	S $\frac{1}{2}$ NW $\frac{1}{4}$ NE $\frac{1}{4}$ Section 18, T41N-R12W	354497	09-02-2000	11-15-2000	Bk. 3621 Pg. 815,16
James Hardie Gypsum, Inc. #33	N $\frac{1}{2}$ SW $\frac{1}{4}$ NE $\frac{1}{4}$ Section 18, T41N-R12W	354498	09-02-2000	11-15-2000	Bk. 3621 Pg. 817, 18
James Hardie Gypsum, Inc. #34	S $\frac{1}{2}$ SW $\frac{1}{4}$ NE $\frac{1}{4}$ Section 18, T41N-R12W	354499	09-02-2000	11-15-2000	Bk. 3621 Pg. 819, 20
James Hardie Gypsum, Inc. #35	N $\frac{1}{2}$ NE $\frac{1}{4}$ SE $\frac{1}{4}$ Section 18, T41N-R12W	354500	09-02-2000	11-15-2000	Bk. 3621 Pg. 821, 22

PHOENIX, ARIZONA

2010 JUL - 6 P 1:10

RECEIVED
BUREAU OF LAND MANAGEMENT
OFFICE

Claim Name	Lands Affected	BLM AMC No.	Location Date	Recording Date	Book Page
James Hardie Gypsum, Inc. #36	S½NE½SE¼ Section 18, T41N-R12W	354501	09-02-2000	11-15-2000	Bk. 3621 Pg. 823,24
James Hardie Gypsum, Inc. #37	N½SE½SE¼ Section 18, T41N-R12W	354502	09-02-2000	11-15-2000	Bk. 3621 Pg. 825,26
James Hardie Gypsum, Inc. #38	S½SE½SE¼ Section 18, T41N-R12W	354503	09-02-2000	11-15-2000	Bk. 3621 Pg. 827,28
James Hardie Gypsum, Inc. #39	N½NW½SE¼ Section 18, T41N-R12W	354504	09-02-2000	11-15-2000	Bk. 3621 Pg. 829,30
James Hardie Gypsum, Inc. #40	S½NW½SE¼ Section 18, T41N-R12W	354505	09-02-2000	11-15-2000	Bk. 3621 Pg. 831,32
James Hardie Gypsum, Inc. #41	N½SW½SE¼ Section 18, T41N-R12W	354506	09-02-2000	11-15-2000	Bk. 3621 Pg. 833,34
James Hardie Gypsum, Inc. #42	S½SW½SE¼ Section 18, T41N-R12W	354507	09-02-2000	11-15-2000	Bk. 3621 Pg. 835,36
James Hardie Gypsum, Inc. #43	N½NE½SW¼ Section 18, T41N-R12W	354508	09-02-2000	11-15-2000	Bk. 3621 Pg. 837,38
James Hardie Gypsum, Inc. #44	S½NE½SW¼ Section 18, T41N-R12W	354509	09-02-2000	11-15-2000	Bk. 3621 Pg. 839, 40
James Hardie Gypsum, Inc. #45	N½SE½SW¼ Section 18, T41N-R12W	354510	09-02-2000	11-15-2000	Bk. 3621 Pg. 841,42
James Hardie Gypsum, Inc. #46	S½SE½SW¼ Section 18, T41N-R12W	354511	09-02-2000	11-15-2000	Bk. 3621 Pg. 843,44
James Hardie Gypsum, Inc. #47	N½NW½SW¼ Section 18, T41N-R12W	354512	09-02-2000	11-15-2000	Bk. 3621 Pg. 845,46
James Hardie Gypsum, Inc. #48	S½NW½SW¼ Section 18, T41N-R12W	354513	09-02-2000	11-15-2000	Bk. 3621 Pg. 847,48
James Hardie Gypsum, Inc. #49	N½SW½SW¼ Section 18, T41N-R12W	354514	09-02-2000	11-15-2000	Bk. 3621 Pg. 849,50
James Hardie Gypsum, Inc. #50	S½SW½SW¼ Section 18, T41N-R12W	354515	09-02-2000	11-15-2000	Bk. 3621 Pg. 851,52
James Hardie Gypsum, Inc. #51	N½NE½NW¼ Section 18, T41N-R12W	354516	09-02-2000	11-15-2000	Bk. 3621 Pg. 853, 54
James Hardie Gypsum, Inc. #52	S½NE½NW¼ Section 18, T41N-R12W	354517	09-02-2000	11-15-2000	Bk. 3621 Pg. 855,56
James Hardie Gypsum, Inc. #53	N½SE½NW¼ Section 18, T41N-R12W	354518	09-02-2000	11-15-2000	Bk. 3621 Pg. 857,58
James Hardie Gypsum, Inc. #54	S½SE½NW¼ Section 18, T41N-R12W	354519	09-02-2000	11-15-2000	Bk. 3621 Pg. 859,60

PHOENIX, ARIZONA

2008 JUL -6 P 1:10

RECEIVED
OFFICE

Claim Name	Lands Affected	BLM AMC No.	Location Date	Recording Date	Book Page
James Hardie Gypsum, Inc. #55	N $\frac{1}{2}$ NW $\frac{1}{4}$ NW $\frac{1}{4}$ Section 18, T41N-R12W	354520	09-02-2000	11-15-2000	Bk. 3621 Pg. 861,62
James Hardie Gypsum, Inc. #56	S $\frac{1}{2}$ NW $\frac{1}{4}$ NW $\frac{1}{4}$ Section 18, T41N-R12W	354521	09-02-2000	11-15-2000	Bk. 3621 Pg. 863,64
James Hardie Gypsum, Inc. #57	N $\frac{1}{2}$ SW $\frac{1}{4}$ NW $\frac{1}{4}$ Section 18, T41N-R12W	354522	09-02-2000	11-15-2000	Bk. 3621 Pg. 865,66
James Hardie Gypsum, Inc. #58	S $\frac{1}{2}$ SW $\frac{1}{4}$ NW $\frac{1}{4}$ Section 18, T41N-R12W	354523	09-02-2000	11-15-2000	Bk. 3621 Pg. 867,68
James Hardie Gypsum, Inc. #59	N $\frac{1}{2}$ NE $\frac{1}{4}$ NE $\frac{1}{4}$ Section 13, T41N-R13W	354524	09-02-2000	11-15-2000	Bk. 3621 Pg. 869,70
James Hardie Gypsum, Inc. #60	S $\frac{1}{2}$ NE $\frac{1}{4}$ NE $\frac{1}{4}$ Section 13, T41N-R13W	354525	09-02-2000	11-15-2000	Bk. 3621 Pg. 871,72
James Hardie Gypsum, Inc. #61	N $\frac{1}{2}$ SE $\frac{1}{4}$ NE $\frac{1}{4}$ Section 13, T41N-R13W	354526	09-02-2000	11-15-2000	Bk. 3621 Pg. 873,74
James Hardie Gypsum, Inc. #62	S $\frac{1}{2}$ SE $\frac{1}{4}$ NE $\frac{1}{4}$ Section 13 T41N-R13W	354527	09-02-2000	11-15-2000	Bk. 3621 Pg. 875,76
James Hardie Gypsum, Inc. #63	N $\frac{1}{2}$ NW $\frac{1}{4}$ NE $\frac{1}{4}$ Section 13, T41N-R13W	354528	09-02-2000	11-15-2000	Bk. 3621 Pg. 877,78
James Hardie Gypsum, Inc. #64	S $\frac{1}{2}$ NW $\frac{1}{4}$ NE $\frac{1}{4}$ Section 13, T41N-R13W	354529	09-02-2000	11-15-2000	Bk. 3621 Pg. 879, 80
James Hardie Gypsum, Inc. #65	N $\frac{1}{2}$ SW $\frac{1}{4}$ NE $\frac{1}{4}$ Section 13, T41N-R13W	354530	09-02-2000	11-15-2000	Bk. 3621 Pg. 881,82
James Hardie Gypsum, Inc. #66	S $\frac{1}{2}$ SW $\frac{1}{4}$ NE $\frac{1}{4}$ Section 13, T41N-R13W	354531	09-02-2000	11-15-2000	Bk. 3621 Pg. 883,84
James Hardie Gypsum, Inc. #67	N $\frac{1}{2}$ NE $\frac{1}{4}$ SE $\frac{1}{4}$ Section 13, T41N-R13W	354532	09-02-2000	11-15-2000	Bk. 3621 Pg. 885,86
James Hardie Gypsum, Inc. #68	S $\frac{1}{2}$ NE $\frac{1}{4}$ SE $\frac{1}{4}$ Section 13, T41N-R13W	354533	09-02-2000	11-15-2000	Bk. 3621 Pg. 887, 88
James Hardie Gypsum, Inc. #69	N $\frac{1}{2}$ SE $\frac{1}{4}$ SE $\frac{1}{4}$ Section 13, T41N-R13W	354534	09-02-2000	11-15-2000	Bk. 3621 Pg. 889,90
James Hardie Gypsum, Inc. #70	S $\frac{1}{2}$ SE $\frac{1}{4}$ SE $\frac{1}{4}$ Section 13, T41N-R13W	354535	09-02-2000	11-15-2000	Bk. 3621 Pg. 891,92
James Hardie Gypsum, Inc. #71	N $\frac{1}{2}$ NW $\frac{1}{4}$ SE $\frac{1}{4}$ Section 13, T41N-R13W	354536	09-02-2000	11-15-2000	Bk. 3621 Pg. 893,94
James Hardie Gypsum, Inc. #72	S $\frac{1}{2}$ NW $\frac{1}{4}$ SE $\frac{1}{4}$ Section 13, T41N-R13W	354537	09-02-2000	11-15-2000	Bk. 3621 Pg. 895,96
James Hardie Gypsum, Inc. #73	N $\frac{1}{2}$ SW $\frac{1}{4}$ SE $\frac{1}{4}$ Section 13, T41N-R13W	354538	09-02-2000	11-15-2000	Bk. 3621 Pg. 897,98

PHOENIX, ARIZONA

2018 JUL -6 P 1:11

RECEIVED
PHOENIX
REGISTERED OFFICE

Claim Name	Lands Affected	BLM AMC No.	Location Date	Recording Date	Book Page
James Hardie Gypsum, Inc. #74	S½SW¼SE¼ Section 13, T41N-R12W	354537	09-02-2000	11-15-2000	Bk. 3621 Pg. 899,900
James Hardie Gypsum, Inc. #75	N½NE¼NE¼ Section 19, T41N-R12W	354540	09-02-2000	11-15-2000	Bk. 3621 Pg. 901,02
James Hardie Gypsum, Inc. #76	S½NE¼NE¼ Section 19, T41N-R12W	354541	09-02-2000	11-15-2000	Bk. 3621 Pg. 908,04
James Hardie Gypsum, Inc. #77 (AMENDED 06-25-2001)	N½SE¼NE¼ Section 19, T41N-R12W	354542	09-02-2000	11-15-2000	Bk. 3621 Pg. 905,06
James Hardie Gypsum, Inc. #78	S½SE¼NE¼ Section 19, T41N-R12W	354543	09-02-2000	11-15-2000	Bk. 3621 Pg. 907,08
James Hardie Gypsum, Inc. #79 (AMENDED 12-21-2001)	N½NW¼NE¼ Section 19, T41N-R12W	354544	09-02-2000	11-15-2000	Bk. 3621 Pg. 909,10
James Hardie Gypsum, Inc. #80	S½NW¼NE¼ Section 19, T41N-R12W	354545	09-02-2000	11-15-2000	Bk. 3621 Pg. 911,12
James Hardie Gypsum, Inc. #81	N½SW¼NE¼ Section 19, T41N-R12W	354546	09-02-2000	11-15-2000	Bk. 3621 Pg. 913,14
James Hardie Gypsum, Inc. #82	S½SW¼NE¼ Section 19, T41N-R12W	354547	09-02-2000	11-15-2000	Bk. 3621 Pg. 915,16
James Hardie Gypsum, Inc. #83	N½NE¼NW¼ Section 19, T41N-R12W	354548	09-02-2000	11-15-2000	Bk. 3621 Pg. 917,18
James Hardie Gypsum, Inc. #84	S½NE¼NW¼ Section 19, T41N-R12W	354549	09-02-2000	11-15-2000	Bk. 3621 Pg. 919,20
James Hardie Gypsum, Inc. #85	N½SE¼NW¼ Section 19, T41N-R12W	354550	09-02-2000	11-15-2000	Bk. 3621 Pg. 921,22
James Hardie Gypsum, Inc. #86	S½SE¼NW¼ Section 19, T41N-R12W	354551	09-02-2000	11-15-2000	Bk. 3621 Pg. 923,24
James Hardie Gypsum, Inc. #87	N½NW¼NW¼ Section 19, T41N-R12W	354552	09-02-2000	11-15-2000	Bk. 3621 Pg. 925,26
James Hardie Gypsum, Inc. #88	S½NW¼NW¼ Section 19, T41N-R12W	354553	09-02-2000	11-15-2000	Bk. 3621 Pg. 927,28
James Hardie Gypsum, Inc. #89	N½SW¼NW¼ Section 19, T41N-R12W	354554	09-02-2000	11-15-2000	Bk. 3621 Pg. 929,30
James Hardie Gypsum, Inc. #90	S½SW¼NW¼ Section 19, T41N-R12W	354555	09-02-2000	11-15-2000	Bk. 3621 Pg. 931,32

PHOENIX, ARIZONA

2018 JUL -6 P 1:11

RECEIVED
LAND OFFICE

Claim Name	Lands Affected	BLM AMC No.	Location Date	Recording Date	Book Page
James Hardie Gypsum, Inc. #91	N $\frac{1}{2}$ N $\frac{1}{2}$ E $\frac{1}{2}$ N $\frac{1}{2}$ Section 24, T41N-R13W	354556	09-02-2000	11-15-2000	Bk 3621 Pg. 933,34
James Hardie Gypsum, Inc. #92	S $\frac{1}{2}$ N $\frac{1}{2}$ E $\frac{1}{2}$ N $\frac{1}{2}$ Section 24, T41N-R13W	354557	09-02-2000	11-15-2000	Bk. 3621 Pg. 935,36
James Hardie Gypsum, Inc. #93	N $\frac{1}{2}$ S $\frac{1}{2}$ E $\frac{1}{2}$ N $\frac{1}{2}$ Section 24, T41N-R13W	354558	09-02-2000	11-15-2000	Bk. 3621 Pg. 937,38
James Hardie Gypsum, Inc. #94	S $\frac{1}{2}$ S $\frac{1}{2}$ E $\frac{1}{2}$ N $\frac{1}{2}$ Section 24, T41N-R13W	354559	09-02-2000	11-15-2000	Bk. 3621 Pg. 939,40
James Hardie Gypsum, Inc. #95	N $\frac{1}{2}$ N $\frac{1}{2}$ W $\frac{1}{2}$ N $\frac{1}{2}$ Section 24, T41N-R13W	354560	09-02-2000	11-15-2000	Bk. 3621 Pg. 941,42
James Hardie Gypsum, Inc. #96	S $\frac{1}{2}$ N $\frac{1}{2}$ W $\frac{1}{2}$ N $\frac{1}{2}$ Section 24, T41N-R13W	354561	09-02-2000	11-15-2000	Bk. 3621 Pg. 943,44
James Hardie Gypsum, Inc. #97	N $\frac{1}{2}$ S $\frac{1}{2}$ W $\frac{1}{2}$ N $\frac{1}{2}$ Section 24, T41N-R13W	354562	09-02-2000	11-15-2000	Bk. 3621 Pg. 945,46
James Hardie Gypsum, Inc. #98	S $\frac{1}{2}$ S $\frac{1}{2}$ W $\frac{1}{2}$ N $\frac{1}{2}$ Section 24, T41N-R13W	354563	09-02-2000	11-15-2000	Bk. 3621 Pg. 947,48
James Hardie Gypsum, Inc. #99	N $\frac{1}{2}$ N $\frac{1}{2}$ E $\frac{1}{2}$ S $\frac{1}{2}$ E $\frac{1}{2}$ Section 19, T41N-R12W	354564	09-02-2000	11-15-2000	Bk. 3621 Pg. 949,50
James Hardie Gypsum, Inc. #100	S $\frac{1}{2}$ N $\frac{1}{2}$ E $\frac{1}{2}$ S $\frac{1}{2}$ E $\frac{1}{2}$ Section 19, T41N-R12W	354565	09-02-2000	11-15-2000	Bk. 3621 Pg. 951,52
James Hardie Gypsum, Inc. #101	N $\frac{1}{2}$ S $\frac{1}{2}$ E $\frac{1}{2}$ S $\frac{1}{2}$ E $\frac{1}{2}$ Section 19, T41N-R12W	354566	09-02-2000	11-15-2000	Bk. 3621 Pg. 953,54
James Hardie Gypsum, Inc. #102	S $\frac{1}{2}$ S $\frac{1}{2}$ E $\frac{1}{2}$ S $\frac{1}{2}$ E $\frac{1}{2}$ Section 19, T41N-R12W	354567	09-02-2000	11-15-2000	Bk. 3621 Pg. 955,56
James Hardie Gypsum, Inc. #103	N $\frac{1}{2}$ N $\frac{1}{2}$ W $\frac{1}{2}$ S $\frac{1}{2}$ E $\frac{1}{2}$ Section 19, T41N-R12W	354568	09-02-2000	11-15-2000	Bk. 3621 Pg. 957,58
James Hardie Gypsum, Inc. #104	S $\frac{1}{2}$ N $\frac{1}{2}$ W $\frac{1}{2}$ S $\frac{1}{2}$ E $\frac{1}{2}$ Section 19, T41N-R12W	354569	09-02-2000	11-15-2000	Bk. 3621 Pg. 959,60
James Hardie Gypsum, Inc. #105	N $\frac{1}{2}$ S $\frac{1}{2}$ W $\frac{1}{2}$ S $\frac{1}{2}$ E $\frac{1}{2}$ Section 19, T41N-R12W	354570	09-02-2000	11-15-2000	Bk. 3621 Pg. 961,62
James Hardie Gypsum, Inc. #106	S $\frac{1}{2}$ S $\frac{1}{2}$ W $\frac{1}{2}$ S $\frac{1}{2}$ E $\frac{1}{2}$ Section 19, T41N-R12W	354571	09-02-2000	11-15-2000	Bk. 3621 Pg. 963,64
James Hardie Gypsum, Inc. #107	N $\frac{1}{2}$ N $\frac{1}{2}$ E $\frac{1}{2}$ S $\frac{1}{2}$ W $\frac{1}{2}$ Section 19, T41N-R12W	354572	09-02-2000	11-15-2000	Bk. 3621 Pg. 965,66
James Hardie Gypsum, Inc. #108	S $\frac{1}{2}$ N $\frac{1}{2}$ E $\frac{1}{2}$ S $\frac{1}{2}$ W $\frac{1}{2}$ Section 19, T41N-R12W	354573	09-02-2000	11-15-2000	Bk. 3621 Pg. 967,68
James Hardie Gypsum, Inc. #109	N $\frac{1}{2}$ S $\frac{1}{2}$ E $\frac{1}{2}$ S $\frac{1}{2}$ W $\frac{1}{2}$ Section 19, T41N-R12W	354574	09-02-2000	11-15-2000	Bk. 3621 Pg. 969,70

PHOENIX, ARIZONA

2010 JUL -6 P 1:11

RECEIVED
BUREAU OF LAND MANAGEMENT
OFFICE

Claim Name	Lands Affected	BLM AMCN	Location Date	Recording Date	Book Page
James Hardie Gypsum, Inc. #110	S $\frac{1}{2}$ SE $\frac{1}{4}$ SW $\frac{1}{4}$ Section 19, T41N-R12W	354575	09-02-2000	11-15-2000	Bk. 3621
James Hardie Gypsum, Inc. #111	N $\frac{1}{2}$ NW $\frac{1}{4}$ SW $\frac{1}{4}$ Section 19, T41N-R12W	354576	09-02-2000	11-15-2000	Pg. 971,72 Bk. 3621
James Hardie Gypsum, Inc. #112	S $\frac{1}{2}$ NW $\frac{1}{4}$ SW $\frac{1}{4}$ Section 19, T41N-R12W	354577	09-02-2000	11-15-2000	Pg. 973,74 Bk. 3621
James Hardie Gypsum, Inc. #113	N $\frac{1}{4}$ SW $\frac{1}{4}$ SW $\frac{1}{4}$ Section 19, T41N-R12W	354578	09-02-2000	11-15-2000	Pg. 975,76 Bk. 3621
James Hardie Gypsum, Inc. #114	S $\frac{1}{2}$ SW $\frac{1}{4}$ SW $\frac{1}{4}$ Section 19, T41N-R12W	354579	09-02-2000	11-15-2000	Pg. 977,78 Bk. 3621
James Hardie Gypsum, Inc. #115	N $\frac{1}{2}$ NE $\frac{1}{4}$ SE $\frac{1}{4}$ Section 24, T41N-R13W	354580	09-02-2000	11-15-2000	Pg. 979,80 Bk. 3621
James Hardie Gypsum, Inc. #116	S $\frac{1}{2}$ NE $\frac{1}{4}$ SE $\frac{1}{4}$ Section 24, T41N-R13W	354581	09-02-2000	11-15-2000	Pg. 981,82 Bk. 3621
James Hardie Gypsum, Inc. #117	N $\frac{1}{2}$ SE $\frac{1}{4}$ SE $\frac{1}{4}$ Section 24, T41N-R13W	354582	09-02-2000	11-15-2000	Pg. 983,84 Bk. 3621
James Hardie Gypsum, Inc. #118	S $\frac{1}{4}$ SE $\frac{1}{4}$ SE $\frac{1}{4}$ Section 24, T41N-R13W	354583	09-02-2000	11-15-2000	Pg. 985,86 Bk. 3621
James Hardie Gypsum, Inc. #119	N $\frac{1}{2}$ NW $\frac{1}{4}$ SE $\frac{1}{4}$ Section 24, T41N-R13W	354584	09-02-2000	11-15-2000	Pg. 987,88 Bk. 3621
James Hardie Gypsum, Inc. #120	S $\frac{1}{2}$ NW $\frac{1}{4}$ SE $\frac{1}{4}$ Section 24, T41N-R13W	354585	09-02-2000	11-15-2000	Pg. 989,90 Bk. 3621
James Hardie Gypsum, Inc. #121	N $\frac{1}{4}$ SW $\frac{1}{4}$ SE $\frac{1}{4}$ Section 24, T41N-R13W	354586	09-02-2000	11-15-2000	Pg. 991,92 Bk. 3621
James Hardie Gypsum, Inc. #122	S $\frac{1}{4}$ SW $\frac{1}{4}$ SE $\frac{1}{4}$ Section 24, T41N-R13W	354587	09-02-2000	11-15-2000	Pg. 993,94 Bk. 3621
James Hardie Gypsum, Inc. #123	N $\frac{1}{2}$ NE $\frac{1}{4}$ NE $\frac{1}{4}$ Section 25, T41N-R13W	354588	09-03-2000	11-15-2000	Pg. 995,96 Bk. 3621
James Hardie Gypsum, Inc. #124	S $\frac{1}{2}$ NE $\frac{1}{4}$ NE $\frac{1}{4}$ Section 25, T41N-R13W	354589	09-03-2000	11-15-2000	Pg. 997,98 Bk. 3621
James Hardie Gypsum, Inc. #125	N $\frac{1}{4}$ SE $\frac{1}{4}$ NE $\frac{1}{4}$ Section 25, T41N-R13W	354590	09-03-2000	11-15-2000	Pg. 999,1000 Bk. 3622
James Hardie Gypsum, Inc. #126	S $\frac{1}{4}$ SE $\frac{1}{4}$ NE $\frac{1}{4}$ Section 25, T41N-R13W	354591	09-03-2000	11-15-2000	Pg. 1, 2 Bk. 3622
James Hardie Gypsum, Inc. #127	N $\frac{1}{2}$ NW $\frac{1}{4}$ NE $\frac{1}{4}$ Section 25, T41N-R13W	354592	09-03-2000	11-15-2000	Pg. 3, 4 Bk. 3622
James Hardie Gypsum, Inc. #128	S $\frac{1}{2}$ NW $\frac{1}{4}$ NE $\frac{1}{4}$ Section 25, T41N-R13W	354593	09-03-2000	11-15-2000	Pg. 5, 6 Bk. 3622

PHOENIX, ARIZONA

2010 JUL -6 P 1:11

RECEIVED
BUREAU OF LAND MANAGEMENT
OFFICE

Claim Name	Lands Affected	BLM AMC No.	Location Date	Recording Date	Book Page
James Hardie Gypsum, Inc. #129	N $\frac{1}{2}$ SW $\frac{1}{4}$ NE $\frac{1}{4}$ Section 25, T41N-R13W	354594	09-03-2000	11-15-2000	Bk. 3622 Pg. 9,10
James Hardie Gypsum, Inc. #130	S $\frac{1}{2}$ SW $\frac{1}{4}$ NE $\frac{1}{4}$ Section 25, T41N-R13W	354595	09-03-2000	11-15-2000	Bk. 3622 Pg. 11,12
James Hardie Gypsum, Inc. #131	N $\frac{1}{2}$ NE $\frac{1}{4}$ NW $\frac{1}{4}$ Section 25, T41N-R13W	354596	09-03-2000	11-15-2000	Bk. 3622 Pg. 13,14
James Hardie Gypsum, Inc. #132	S $\frac{1}{2}$ NE $\frac{1}{4}$ NW $\frac{1}{4}$ Section 25, T41N-R13W	354597	09-03-2000	11-15-2000	Bk. 3622 Pg. 15,16
James Hardie Gypsum, Inc. #133	N $\frac{1}{2}$ SE $\frac{1}{4}$ NW $\frac{1}{4}$ Section 25, T41N-R13W	354598	09-03-2000	11-15-2000	Bk. 3622 Pg. 17,18
James Hardie Gypsum, Inc. #134	S $\frac{1}{2}$ SE $\frac{1}{4}$ NW $\frac{1}{4}$ Section 25, T41N-R13W	354599	09-03-2000	11-15-2000	Bk. 3622 Pg. 19,20
James Hardie Gypsum, Inc. #135	N $\frac{1}{2}$ NW $\frac{1}{4}$ NW $\frac{1}{4}$ Section 25, T41N-R13W	354600	09-03-2000	11-15-2000	Bk. 3622 Pg. 21,22
James Hardie Gypsum, Inc. #136	S $\frac{1}{2}$ NW $\frac{1}{4}$ NW $\frac{1}{4}$ Section 25, T41N-R13W	354601	09-03-2000	11-15-2000	Bk. 3622 Pg. 23,24
James Hardie Gypsum, Inc. #137	N $\frac{1}{2}$ SW $\frac{1}{4}$ NW $\frac{1}{4}$ Section 25, T41N-R13W	354602	09-03-2000	11-15-2000	Bk. 3622 Pg. 25,26
James Hardie Gypsum, Inc. #138	S $\frac{1}{2}$ SW $\frac{1}{4}$ NW $\frac{1}{4}$ Section 25, T41N-R13W	354603	09-03-2000	11-15-2000	Bk. 3622 Pg. 27,28
James Hardie Gypsum, Inc. #139	N $\frac{1}{2}$ NE $\frac{1}{4}$ SW $\frac{1}{4}$ Section 25, T41N-R13W	354604	09-03-2000	11-15-2000	Bk. 3622 Pg. 29,30
James Hardie Gypsum, Inc. #140	S $\frac{1}{2}$ NE $\frac{1}{4}$ SW $\frac{1}{4}$ Section 25, T41N-R13W	354605	09-03-2000	11-15-2000	Bk. 3622 Pg. 31,32
James Hardie Gypsum, Inc. #141	N $\frac{1}{2}$ SE $\frac{1}{4}$ SW $\frac{1}{4}$ Section 25, T41N-R13W	354606	09-03-2000	11-15-2000	Bk. 3622 Pg. 33,34
James Hardie Gypsum, Inc. #142	S $\frac{1}{2}$ SE $\frac{1}{4}$ SW $\frac{1}{4}$ Section 25, T41N-R13W	354607	09-03-2000	11-15-2000	Bk. 3622 Pg. 35,36
James Hardie Gypsum, Inc. #143	N $\frac{1}{2}$ NE $\frac{1}{4}$ SW $\frac{1}{4}$ Section 25, T41N-R13W	354608	09-03-2000	11-15-2000	Bk. 3622 Pg. 37,38
James Hardie Gypsum, Inc. #144	S $\frac{1}{2}$ NE $\frac{1}{4}$ SW $\frac{1}{4}$ Section 25, T41N-R13W	354609	09-03-2000	11-15-2000	Bk. 3622 Pg. 39,40
James Hardie Gypsum, Inc. #145	N $\frac{1}{2}$ SW $\frac{1}{4}$ SW $\frac{1}{4}$ Section 25, T41N-R13W	354610	09-03-2000	11-15-2000	Bk. 3622 Pg. 41,42
James Hardie Gypsum, Inc. #146	S $\frac{1}{2}$ SW $\frac{1}{4}$ SW $\frac{1}{4}$ Section 25, T41N-R13W	354611	09-03-2000	11-15-2000	Bk. 3622 Pg. 43,44
James Hardie Gypsum, Inc. #147	N $\frac{1}{2}$ NE $\frac{1}{4}$ SW $\frac{1}{4}$ Section 20, T41N-R12W	354612	09-02-2000	11-15-2000	Bk. 3622 Pg. 45,46

PHOENIX ARIZONA

2018 JUL - 6 P 1:11

BLM
ARIZONA
RECEIVED
STANDARD
OFFICE

Claim Name	Lands Affected	BLM AMC No.	Location Date	Recording Date	Book Page
James Hardie Gypsum, Inc. #148	S½NE¼SW¼ Section 20, T41N-R12W	354613	09-02-2000	11-15-2000	Bk. 3622 Pg. 47,48
James Hardie Gypsum, Inc. #149	N¼SE¼SW¼ Section 20, T41N-R12W	354614	09-02-2000	11-15-2000	Bk. 3622 Pg. 49,50
James Hardie Gypsum, Inc. #150	S¼SE¼SW¼ Section 20, T41N-R12W	354615	09-02-2000	11-15-2000	Bk. 3622 Pg. 51,52
James Hardie Gypsum, Inc. #151	N¼NW¼SW¼ Section 20, T41N-R12W	354616	09-02-2000	11-15-2000	Bk. 3622 Pg. 53,54
James Hardie Gypsum, Inc. #152	S¼NW¼SW¼ Section 20, T41N-R12W	354617	09-02-2000	11-15-2000	Bk. 3622 Pg. 55,56
James Hardie Gypsum, Inc. #153	N¼SW¼SW¼ Section 20, T41N-R12W	354618	09-02-2000	11-15-2000	Bk. 3622 Pg. 57,58
James Hardie Gypsum, Inc. #154	S¼SW¼SW¼ Section 20, T41N-R12W	354619	09-02-2000	11-15-2000	Bk. 3622 Pg. 59,60
James Hardie Gypsum, Inc. #155	N¼NW¼NW¼ Section 29, T41N-R12W	354620	09-03-2000	11-15-2000	Bk. 3622 Pg. 61,62
James Hardie Gypsum, Inc. #156	S¼NW¼NW¼ Section 29, T41N-R12W	354621	09-03-2000	11-15-2000	Bk. 3622 Pg. 63,64
James Hardie Gypsum, Inc. #157	N¼SW¼NW¼ Section 29, T41N-R12W	354622	09-03-2000	11-15-2000	Bk. 3622 Pg. 65,66
James Hardie Gypsum, Inc. #158	S¼SW¼NW¼ Section 29, T41N-R12W	354623	09-03-2000	11-15-2000	Bk. 3622 Pg. 67,68
James Hardie Gypsum, Inc. #159	N¼NE¼NE¼ Section 30, T41N-R12W	354624	09-03-2000	11-15-2000	Bk. 3622 Pg. 69,70
James Hardie Gypsum, Inc. #160	S¼NE¼NE¼ Section 30, T41N-R12W	354625	09-03-2000	11-15-2000	Bk. 3622 Pg. 71,72
James Hardie Gypsum, Inc. #161	N¼SE¼NE¼ Section 30, T41N-R12W	354626	09-03-2000	11-15-2000	Bk. 3622 Pg. 73,74
James Hardie Gypsum, Inc. #162	S¼SE¼NE¼ Section 30, T41N-R12W	354627	09-03-2000	11-15-2000	Bk. 3622 Pg. 75,76
James Hardie Gypsum, Inc. #163	N¼NW¼NE¼ Section 30, T41N-R12W	354628	09-03-2000	11-15-2000	Bk. 3622 Pg. 77,78
James Hardie Gypsum, Inc. #164	S¼NW¼NE¼ Section 30, T41N-R12W	354629	09-03-2000	11-15-2000	Bk. 3622 Pg. 79,80
James Hardie Gypsum, Inc. #165	N¼SW¼NE¼ Section 30, T41N-R12W	354630	09-03-2000	11-15-2000	Bk. 3622 Pg. 81,82
James Hardie Gypsum, Inc. #166	S¼SW¼NE¼ Section 30, T41N-R12W	354631	09-03-2000	11-15-2000	Bk. 3622 Pg. 83,84

PHOENIX ARIZONA

2010 JUL - 6 P 1:11

RECEIVED
LAND OFFICE

Origin Name	Land Affiliation	BLM AMC No.	Local Date	Recording Date	Book Page
James Hardie Gypsum, Inc. #167	N 1/4 NE 1/4 SE 1/4 Section 30, T41N-R12W	354632 7	09-03-2000	11-15-2000	Bk. 3622 Pg. 85, 86
James Hardie Gypsum, Inc. #168	S 1/4 NE 1/4 SE 1/4 Section 30, T41N-R12W	354633	09-03-2000	11-15-2000	Bk. 3622 Pg. 87, 88
James Hardie Gypsum, Inc. #169	N 1/4 SE 1/4 SE 1/4 Section 30, T41N-R12W	354634	09-03-2000	11-15-2000	Bk. 3622 Pg. 89, 90
James Hardie Gypsum, Inc. #170	S 1/4 SE 1/4 SE 1/4 Section 30, T41N-R12W	354635	09-03-2000	11-15-2000	Bk. 3622 Pg. 91, 92
James Hardie Gypsum, Inc. #171	N 1/4 NW 1/4 SE 1/4 Section 30, T41N-R12W	354636	09-03-2000	11-15-2000	Bk. 3622 Pg. 93, 94
James Hardie Gypsum, Inc. #172	S 1/4 NW 1/4 SE 1/4 Section 30, T41N-R12W	354637	09-03-2000	11-15-2000	Bk. 3622 Pg. 95, 96
James Hardie Gypsum, Inc. #173	N 1/4 SW 1/4 SE 1/4 Section 30, T41N-R12W	354638	09-03-2000	11-15-2000	Bk. 3622 Pg. 97, 98
James Hardie Gypsum, Inc. #174	S 1/4 SW 1/4 SE 1/4 Section 30, T41N-R12W	354639	09-03-2000	11-15-2000	Bk. 3622 Pg. 99, 100
James Hardie Gypsum, Inc. #175	N 1/4 NE 1/4 NW 1/4 Section 30, T41N-R12W	354640	09-03-2000	11-15-2000	Bk. 3622 Pg. 101, 102
James Hardie Gypsum, Inc. #176	S 1/4 NE 1/4 NW 1/4 Section 30, T41N-R12W	354641	09-03-2000	11-15-2000	Bk. 3622 Pg. 103, 104
James Hardie Gypsum, Inc. #177	N 1/4 SE 1/4 NW 1/4 Section 30, T41N-R12W	354642	09-03-2000	11-15-2000	Bk. 3622 Pg. 105, 106
James Hardie Gypsum, Inc. #178	S 1/4 SE 1/4 NW 1/4 Section 30, T41N-R12W	354643	09-03-2000	11-15-2000	Bk. 3622 Pg. 107, 108
James Hardie Gypsum, Inc. #179	N 1/4 NW 1/4 NW 1/4 Section 31, T41N-R12W	354644	09-05-2000	11/15/2000	Bk. 3622 Pg. 109, 110
James Hardie Gypsum, Inc. #180	S 1/4 NW 1/4 NW 1/4 Section 31, T41N-R12W	354645	09-05-2000	11-15-2000	Bk. 3622 Pg. 111, 112
James Hardie Gypsum, Inc. #205	N 1/2 SW 1/4 NW 1/4 Section 25, T41N-R12W	354670	09-04-2000	11-15-2000	Bk. 3622 Pg. 161, 162
James Hardie Gypsum, Inc. #206	S 1/2 NW 1/4 NW 1/4 Section 25, T41N-R12W	354671	09-04-2000	11-15-2000	Bk. 3622 Pg. 163, 164
James Hardie Gypsum, Inc. #207	N 1/2 NW 1/4 NW 1/4 Section 25, T41N-R12W	354672	09-04-2000	11-15-2000	Bk. 3622 Pg. 165, 166

2010 JUL - 6 P 1:11
 PHOENIX, ARIZONA

RECEIVED
 BLM
 AZ
 PHOENIX
 OFFICE

Claim Name	Land Aff.	BLM AMC No.	Locat Date	Recording Date	Book Page
James Hardie Gypsum, Inc. #208	N 1/4 NE 1/4 NE 1/4 Section 26, T41N-R12W	354673	09-04-2000	11-15-2000	Bk. 3622 Pg. 167, 168
James Hardie Gypsum, Inc. #209	S 1/4 NE 1/4 NE 1/4 Section 26, T41N-R12W	354674	09-04-2000	11-15-2000	Bk. 3622 Pg. 169, 170
James Hardie Gypsum, Inc. #210	N 1/4 SE 1/4 NE 1/4 Section 26, T41N-R12W	354675	09-04-2000	11-15-2000	Bk. 3622 Pg. 171, 172
James Hardie Gypsum, Inc. #211	S 1/4 SE 1/4 NE 1/4 Section 26, T41N-R12W	354676	09-04-2000	11-15-2000	Bk. 3622 Pg. 173, 174
James Hardie Gypsum, Inc. #212	S 1/4 SW 1/4 NE 1/4 Section 26, T41N-R12W	354677	09-04-2000	11-15-2000	Bk. 3622 Pg. 175, 176
James Hardie Gypsum, Inc. #213	N 1/4 SW 1/4 NE 1/4 Section 26, T41N-R12W	354678	09-04-2000	11-15-2000	Bk. 3622 Pg. 177, 178
James Hardie Gypsum, Inc. #214	S 1/4 NW 1/4 NE 1/4 Section 26, T41N-R12W	354679	09-04-2000	11-15-2000	Bk. 3622 Pg. 179, 180
James Hardie Gypsum, Inc. #215	N 1/4 NW 1/4 NE 1/4 Section 26, T41N-R12W	354680	09-04-2000	11-15-2000	Bk. 3622 Pg. 181, 182
James Hardie Gypsum, Inc. #216	N 1/4 NE 1/4 SE 1/4 Section 26, T41N-R12W	354681	09-04-2000	11-15-2000	Bk. 3622 Pg. 183, 184
James Hardie Gypsum, Inc. #217	S 1/4 NE 1/4 SE 1/4 Section 26, T41N-R12W	354682	09-04-2000	11-15-2000	Bk. 3622 Pg. 185, 186
James Hardie Gypsum, Inc. #218	N 1/4 SE 1/4 SE 1/4 Section 26, T41N-R12W	354683	09-04-2000	11-15-2000	Bk. 3622 Pg. 187, 188
James Hardie Gypsum, Inc. #219	S 1/4 SE 1/4 SE 1/4 Section 26, T41N-R12W	354684	09-04-2000	11-15-2000	Bk. 3622 Pg. 189, 190
James Hardie Gypsum, Inc. #220	S 1/4 SW 1/4 SE 1/4 Section 26, T41N-R12W	354685	09-04-2000	11-15-2000	Bk. 3622 Pg. 191, 192
James Hardie Gypsum, Inc. #221	N 1/4 SW 1/4 SE 1/4 Section 26, T41N-R12W	354686	09-04-2000	11-15-2000	Bk. 3622 Pg. 193, 194
James Hardie Gypsum, Inc. #222	S 1/4 NW 1/4 SE 1/4 Section 26, T41N-R12W	354687	09-04-2000	11-15-2000	Bk. 3622 Pg. 195, 196
James Hardie Gypsum, Inc. #223	N 1/4 NW 1/4 SE 1/4 Section 26, T41N-R12W	354688	09-04-2000	11-15-2000	Bk. 3622 Pg. 197, 198
James Hardie Gypsum, Inc. #224	N 1/4 NE 1/4 NW 1/4 Section 2, T40N-R12W	354689	09-04-2000	11-15-2000	Bk. 3622 Pg. 199, 200

2010 JUL -6 P 1:11
 PHOENIX, ARIZONA

RECEIVED
 DEPT. OF INTERIOR
 BUREAU OF LAND MANAGEMENT
 PHOENIX, ARIZONA

Claim Name	Land Affected	BLM AMC No.	Locatio Date	Recording Date	Book Page
James Hardie Gypsum, Inc. #225	S 1/4 NE 1/4 NW 1/4 Section 2, T40N-R12W	354691	09-04-2000	11-15-2000	Bk. 3622 Pg. 201, 202
James Hardie Gypsum, Inc. #226	N 1/4 SE 1/4 NW 1/4 Section 2, T40N-R12W	354692	09-04-2000	11-15-2000	Bk. 3622 Pg. 203, 204
James Hardie Gypsum, Inc. #227	S 1/4 SE 1/4 NW 1/4 Section 2, T40N-R12W	354693	09-04-2000	11-15-2000	Bk. 3622 Pg. 205, 206
James Hardie Gypsum, Inc. #228	S 1/4 SW 1/4 NW 1/4 Section 2, T40N-R12W	354693	09-04-2000	11-15-2000	Bk. 3622 Pg. 207, 208
James Hardie Gypsum, Inc. #229	N 1/4 SW 1/4 NW 1/4 Section 2, T40N-R12W	354694	09-04-2000	11-15-2000	Bk. 3622 Pg. 209, 210
James Hardie Gypsum, Inc. #232	N 1/4 NE 1/4 SW 1/4 Section 2, T40N-R12W	354695	09-04-2000	11-15-2000	Bk. 3622 Pg. 215, 216
James Hardie Gypsum, Inc. #236	S 1/4 SW 1/4 SW 1/4 Section 2, T40N-R12W	354701	09-04-2000	11-15-2000	Bk. 3622 Pg. 223, 224
James Hardie Gypsum, Inc. #237	N 1/4 SW 1/4 SW 1/4 Section 2, T40N-R12W	354702	09-04-2000	11-15-2000	Bk. 3622 Pg. 224, 226
James Hardie Gypsum, Inc. #238	S 1/4 NW 1/4 SW 1/4 Section 2, T40N-R12W	354703	09-04-2000	11-15-2000	Bk. 3622 Pg. 227, 228
James Hardie Gypsum, Inc. #239	N 1/4 NW 1/4 SW 1/4 Section 2, T40N-R12W	354704	09-04-2000	11-15-2000	Bk. 3622 Pg. 229, 230
James Hardie Gypsum, Inc. #240	N 1/4 NE 1/4 SE 1/4 Section 3, T40N-R12W	354705	09-04-2000	11-15-2000	Bk. 3622 Pg. 231, 232
James Hardie Gypsum, Inc. #241	S 1/4 NE 1/4 SE 1/4 Section 3, T40N-R12W	354706	09-04-2000	11-15-2000	Bk. 3622 Pg. 233, 234
James Hardie Gypsum, Inc. #242	N 1/4 SE 1/4 SE 1/4 Section 3, T40N-R12W	354707	09-04-2000	11-15-2000	Bk. 3622 Pg. 235, 236
James Hardie Gypsum, Inc. #243	S 1/4 SE 1/4 SE 1/4 Section 3, T40N-R12W	354708	09-04-2000	11-15-2000	Bk. 3622 Pg. 237, 238
James Hardie Gypsum, Inc. #244	S 1/4 SW 1/4 SW 1/4 Section 3, T40N-R12W	354709	09-04-2000	11-15-2000	Bk. 3622 Pg. 239, 240
James Hardie Gypsum, Inc. #245	N 1/4 SW 1/4 SE 1/4 Section 3, T40N-R12W	354710	09-04-2000	11-15-2000	Bk. 3622 Pg. 241, 242
James Hardie Gypsum, Inc. #246	S 1/4 NW 1/4 SE 1/4 Section 3, T40N-R12W	354711	09-04-2000	11-15-2000	Bk. 3622 Pg. 243, 244

PHOENIX, ARIZONA

2010 JUL -6 P 1:12

RECEIVED
BLM
ARIZONA
STATES
OFFICE

Claim Name	Land Aff	BLM AMC No.	Locat Date	Recording Date	Book Page
James Hardie Gypsum, Inc. #247	N 1/2 NW 1/4 SE 1/4 Section 3, T40N-R12W	354712	09-04-2000	11-15-2000	Bk. 3622 Pg. 245, 246
James Hardie Gypsum, Inc. #251	S 1/2 SE 1/4 NE 1/4 Section 3, T40N-R12W	354716	09-04-2000	11-15-2000	Bk. 3622 Pg. 253, 254
James Hardie Gypsum, Inc. #252	S 1/2 SW 1/4 NE 1/4 Section 3, T40N-R12W	354717	09-04-2000	11-15-2000	Bk. 3622 Pg. 255, 256
James Hardie Gypsum, Inc. #256	N 1/2 NE 1/4 NW 1/4 Section 11, T40N-R12W	354721	09-04-2000	11-15-2000	Bk. 3622 Pg. 263, 264
James Hardie Gypsum, Inc. #257	S 1/2 NE 1/4 NW 1/4 Section 11, T40N-R12W	354722	09-04-2000	11-15-2000	Bk. 3622 Pg. 265, 266
James Hardie Gypsum, Inc. #258	N 1/2 SE 1/4 NW 1/4 Section 11, T40N-R12W	354723	09-04-2000	11-15-2000	Bk. 3622 Pg. 267, 268
James Hardie Gypsum, Inc. #259	S 1/2 SE 1/4 NW 1/4 Section 11, T40N-R12W	354724	09-04-2000	11-15-2000	Bk. 3622 Pg. 269, 270

RECEIVED
 BLM AZ STATE OFFICE
 2010 JUL -6 P 1:12
 PHOENIX, ARIZONA

Lands Affected (Parts of)

Township 40 North, Range 12 West, G&SRM

Sections 2, 3, & 11

Township 41 North, Range 12 West, G&SRM

Sections 7, 8, 18, 19, 20, 21, 26, 29, 30, and 31

Township 41 North, Range 13 West, G&SRM

Section 13, 24, & 25

RECEIVED
BLM AZ STATE OFFICE
2010 JUL -6 P 1:12
PHOENIX, ARIZONA

EXHIBIT E

NEW GYPSUM CLAIMS

The following are situated in T. 42 N., R. 12 W., S.R.B.M., Mohave County, Arizona:

Claim Name	Description	County Book/Page	BLM Number
New Gypsum #2	SW ¼ Section 3	731 21	139183

MT. AETNA CLAIMS

The following are situated in T. 41 N., R. 11 W., S.R.B.M., Mohave County, Arizona:

Claim Name	County Description	BLM Book/Page	Number
Mt. Aetna #1	NW ¼ Section 16	731 623	139177
Mt. Aetna #4	NE ¼ Section 16	731 627	139180
Mt. Aetna #5	SE ¼ Section 16	731 628	139181

GYPSUM HILLS CLAIMS

The following are situated in T. 41 N., R. 11 W., S.R.B.M., Mohave County, Arizona:

Claim Name	County Description	BLM Book/Page	Number
Gypsum Hills #1	NW ¼ Section 11	5-R 33	74105
Gypsum Hills #2	SW ¼ Section 11	5-R 34	74106
Gypsum Hills #3	NE ¼ Section 15	5-R 35	74107
Gypsum Hills #4	SE ¼ Section 15	5-R 36	74108
Gypsum Hills #5	SW ¼ Section 15	5-R 37	74109
Gypsum Hills #6	NW ¼ Section 14	572 591-592	74149
Gypsum Hills #7	NE ¼ Section 22	5-R 38	74110
Gypsum Hills #8	SE ¼ Section 22	5-R 39	74111
Gypsum Hills #9	SW ¼ Section 22	5-R 40	74112
Gypsum Hills #10	NW ¼ Section 22	5-R 41	74113
Gypsum Hills #20	NE ¼ Section 28	5-R 51	7412

RECEIVED
BLM AZ STATE OFFICE
2008 JUL -6 P. 1: 12
PHOENIX, ARIZONA

Claim Name	Description	BLM Book/Page	Number
Gypsum Hills #22	SW 1/4 Section 28	S-R 55	74125

GYP SUM DOME CLAIMS

The following are situated in T. 41 N., R. 11 W., S.R.B.M., Mohave County, Arizona:

County	BLM		
Claim Name	Description	Book/Page	Number
Gypsum Dome #11	SW 1/4 Section 20	S-R 20	74129
Gypsum Dome #12	NW 1/4 Section 20	S-R 21	74130
Gypsum Dome #17	NE 1/4 Section 19	S-R 24	74135
Gypsum Dome #18	SE 1/4 Section 19	S-R 27	74136

GYP SUM TOWN CLAIMS

The following are situated in T. 40N., R. 12 W., S.R.B.M., Mohave County, Arizona:

County	BLM		
Claim Name	Description	Book/Page	Number
Gypsum Town #47	SW 1/4 Section 8	S-R 222	74052

RECEIVED
BLM AZ STATE OFFICE
2010 JUL -6 P 1:12
PHOENIX, ARIZONA

EXHIBIT C

Placer Mining Claims in Mohave County, Arizona
(Gila & Salt River Meridian)

Claim Name	Land Affected	BLM AMC No.	Location Date	Recording Date	Book Page
WMVI #1	N ¼, NW ¼, NE ¼ Section 20 T41N-R12W	367127	09-12-2005	09-15-2005	Bk. 5837 Pg. 972
WMVI #2	N ¼, NE ¼, NW ¼ Section 20 T41N-R12W	367128	09-12-2005	09-15-2006	Bk. 5837 Pg. 974
WMVI #3	N ¼, NW ¼, NW ¼ Section 20 T41N-R12W	367129	09-12-2005	09-16-2006	Bk. 5837 Pg. 976
WMVI #4	S ¼, NW ¼, NE ¼ Section 20 T41N-R12W	367130	09-12-2005	09-15-2005	Bk. 5837 Pg. 978
WMVI #5	S ¼, NE ¼, NW ¼ Section 20 T41N-R12W	367131	09-12-2005	09-15-2005	Bk. 5837 Pg. 980
WMVI #6	S ¼, NW ¼, NW ¼ Section 20 T41N-R12W	367132	09-12-2005	09-15-2005	Bk. 5837 Pg. 982
WMVI #7	N 12, SW ¼, NE ¼ Section 20 T41N-R12W	367133	09-12-2005	09-15-2005	Bk. 5837 Pg. 984
WMVI #8	N ¼, SE ¼, NW ¼ Section 20 T41N-R12W	367134	09-12-2005	09-15-2005	Bk. 5837 Pg. 986
WMVI #9	N ¼, SW ¼, NW ¼ Section 20 T41N-R12W	367135	09-12-2005	09-15-2005	Bk. 5837 Pg. 988
WMVI #10	S ¼, SE ¼, NW ¼ Section 20 T41N-R12W	367136	09-12-2005	09-15-2005	Bk. 5837 Pg. 990
WMVI #11	S ¼, SW ¼, NW ¼ Section 20 T41N-R12W	367137	09-12-2005	09-15-2005	Bk. 5837 Pg. 992
WMVI #12	N ¼, NE ¼, NW ¼ Section 29 T41N-R12W	367138	09-12-2005	09-15-2005	Bk. 5837 Pg. 994
WMVI #13	S ¼, NE ¼, NW ¼ Section 29 T41N-R12W	367139	09-12-2005	09-15-2005	Bk. 5837 Pg. 996
WMVI #14	N ¼, NW ¼, SW ¼ Section 29 T41N-R12W	367140	09-12-2005	09-15-2005	Bk. 5837 Pg. 998
WMVI #15	S ¼, NW ¼, SW ¼ Section 29 T41N-R12W	367141	09-12-2005	09-15-2005	Bk. 5837 Pg. 1000
WMVI #16	N ¼, NE ¼, NE ¼ Section 31, T41N-R12W	367142	09-12-2005	09-15-2005	Bk. 5837 Pg. 1002

PHOENIX, ARIZONA

2018 JUL -6 P 1:12

RECEIVED
BLM
BLM STAFF OFFICE

Claim Name	Land Aff	AMC No	Location Date	Recording Date	Book Page
BSM1-17	N 1/4, NW 1/4, NE 1/4 Section 31 T41N-R12W	367143	09-12-2005	09-15-2005	Bk. 5838 Pg. 3

RECEIVED
BLM AZ STATE OFFICE
2010 JUL -6 P 1:12
PHOENIX, ARIZONA

FedEx®

Express

Page 1 of 2

ORIGIN ID: SGUA (435) 628-3916
MICHAEL COX
TIM COX
27 BLACK ROCK ROAD
8655 S 187TH ST
LITTLEFIELD, AZ 86432
UNITED STATES US

SHIP DATE: 05 JUL 18
ACTWGT: 1.00 LB
CAD: 109994631/INET3980

BILL SENDER


TO BLM
BUREAU OF LAND MANAGEMENT AZ
1 N CENTRAL AVE
STE 800
PHOENIX AZ 85004

(602) 417-9200

REF

INV
PO

DEFT



FRI - 06 JUL 3:00P

STANDARD OVERNIGHT

TRK# 7726 4027 2492

0204


ASR

85004

XH ZSYA

AZ-US

PHX



Extremely Urgent

RI 276
ST 22
9 15:00
D 2492
07.06

◀ Insert shipping document here.


FedEx Express

earthsmart
FedEx carbon-neutral
envelope shipping

FedEx
TRK# 7726 4027 2492
0201

FRI - 06 JUL AA
STANDARD OVERNIGHT
ASR
85004
AZ-US PHX

XH ZSYA



*2637519 07/05 552J2/8532/DCAS

EXP 05/19

RECEIVED
BLM AZ STATE OFFICE
2018 JUL -6 P 4:10
PHOENIX, ARIZONA

United States Department of the Interior
Bureau of Land Management
 DIV OF LANDS, MINRLS & ENERGY
 ONE N CENTRAL AVE
 PHOENIX, AZ 85004 -4427
 Phone: 602-417-9200

Receipt

No: 4208693

Transaction #: 4323685	
Date of Transaction: 07/10/2018	
CUSTOMER:	
WESTERN MINING AND MINERALS INC PO BOX 850 ST GEORGE,UT 84771-0850 US	

LINE #	QTY	DESCRIPTION	REMARKS	UNIT PRICE	TOTAL
1	1.00	LOCATABLE MINERALS / MINING CLAIMS- NOT NEW-UNADJUD,ONE AUTH NO. ONLY / MINING CLAIM MONEY RECEIVED CASES: AMC354466/\$63085.00	MAINT 2019/407	- n/a -	63085.00
TOTAL:					\$63,085.00

PAYMENT INFORMATION			
1	AMOUNT:	63085.00	POSTMARKED: N/A
	TYPE:	CHECK	RECEIVED: 07/06/2018
	CHECK NO:	0080000029	
	NAME:	WESTERN MINING AND MINERALS INC PO BOX 850 ST GEORGE UT 84771-0850 US	

REMARKS

This receipt was generated by the automated BLM Collections and Billing System and is a paper representation of a portion of the official electronic record contained therein.

WHEN RECORDED, RETURN TO:



P.O. Box 850
St. George, UT 84771

**AFFIDAVIT OF PAYMENT OF ANNUAL MINING CLAIM
MAINTENANCE FEES (ARIZONA)**
(and Notice of Intention To Hold)

STATE OF UTAH)
) ss.
COUNTY OF WASHINGTON)

On this 3 day of July, 2017, Western Mining and Minerals, Inc. ("Western Mining"), of P O Box 850, St. George, Utah, 84771, record holder of unpatented placer mining claims, timely paid its annual maintenance fees in the sum of \$63,085.00 ("Payment") to comply with the Act of August 10, 1993 [107 Stat.405, as amended and extended by the Act of October 21, 1998, 112 Stat. 2681-235, or other federal law] and with 43 C.F.R. § 3833.1-5. The annual payment covers the 2017 - 2018 assessment year commencing at 12:00 o'clock noon on September 1, 2017, for those unpatented placer mining claims affecting federal public lands in Mohave County, Arizona, described in Exhibits A through C to this Affidavit. Western Mining contemporaneously filed this Affidavit with the Bureau of Land Management with the Payment to meet the requirements of 43 C.F.R. § 3833.105(b). This Affidavit has been or will be recorded in Mohave County to comply with state law regarding maintenance of mining claims. The claim groups, claims quantities, and exhibits of appearance are, as follows:

James Hardie Gypsum, Inc	224	Exhibits A
New Gypsum	1	Exhibit B
Mt. Aetna	3	Exhibit B
Gypsum Hills	12	Exhibit B
Gypsum Dome	4	Exhibit B
Gypsum Town	1	Exhibit B
WMMI	<u>17</u>	Exhibit C
Total	262	

This Affidavit of Payment of Annual Mining Claim Maintenance Fees also serves as a Notice of Intention to Hold to comply with the Federal Land Policy and Management Act and state law.

The undersigned is an officer or duly appointed agent of Western Mining and is authorized to conduct business in connection with the unpatented placer mining claims.


Dated this 3 day of July, 2017.

Kenneth E. Thompson
Kenneth E. Thompson - WMMI Mine Manager

SUBSCRIBED AND SWORN TO before me this 3 day of July, 2017.

Christian Ernesto Navarrete
Notary Public:
Residing in: 729 W. Sunset Blvd. St. George UT 84770

My Commission expires: 02-03-18



RECEIPT # 3920842

139164
354466
367127
74022
RECEIVED
BLM FIELD OFFICE
2017 AUG -3 P 2:11
PHOENIX, ARIZONA

EXHIBIT A

UNPATENTED PLACER MINING CLAIMS IN MOHAVE COUNTY, ARIZONA

(GILA & SALT RIVER MERIDIAN)

Claim Name	Lands Affected	BLM AMC No.	Location Date	Recording Date	Book/ Page
James Hardie Gypsum, Inc. #1	N $\frac{1}{2}$ SW $\frac{1}{4}$ NW $\frac{1}{4}$ Section 8, T41N-R12W	354466	09-02-2000	11-15-2000	Bk. 3621 Pg. 753,4
James Hardie Gypsum, Inc. #2	S $\frac{1}{2}$ SW $\frac{1}{4}$ NW $\frac{1}{4}$ Section 8, T41N-R12W	354467	09-02-2000	11-15-2000	Bk. 3621 Pg. 755,6
James Hardie Gypsum, Inc. #3	N $\frac{1}{2}$ NW $\frac{1}{4}$ SW $\frac{1}{4}$ Section 8, T41N-R12W	354468	09-02-2000	11-15-2000	Bk. 3621 Pg. 757,8
James Hardie Gypsum, Inc. #4	S $\frac{1}{4}$ NW $\frac{1}{4}$ SW $\frac{1}{4}$ Section 8, T41N-R12W	354469	09-02-2000	11-15-2000	Bk. 3621 Pg. 759,60
James Hardie Gypsum, Inc. #5	N $\frac{1}{2}$ SW $\frac{1}{4}$ SW $\frac{1}{4}$ Section 8, T41N-R12W	354470	09-02-2000	11-15-2000	Bk. 3621 Pg. 761,2
James Hardie Gypsum, Inc. #6	S $\frac{1}{2}$ SW $\frac{1}{4}$ SW $\frac{1}{4}$ Section 8, T41N-R12W	354471	09-02-2000	11-15-2000	Bk. 3621 Pg. 763,4
James Hardie Gypsum, Inc. #7	N $\frac{1}{2}$ NE $\frac{1}{4}$ NE $\frac{1}{4}$ Section 7, T41N-R12W	354472	09-02-2000	11-15-2000	Bk. 3621 Pg. 765,6
James Hardie Gypsum, Inc. #8	S $\frac{1}{2}$ NE $\frac{1}{4}$ NE $\frac{1}{4}$ Section 7, T41N-R12W	354473	09-02-2000	11-15-2000	Bk. 3621 Pg. 767,8
James Hardie Gypsum, Inc. #9	N $\frac{1}{2}$ SE $\frac{1}{4}$ NE $\frac{1}{4}$ Section 7, T41N-R12W	354474	09-02-2000	11-15-2000	Bk. 3621 Pg. 769,70
James Hardie Gypsum, Inc. #10	S $\frac{1}{2}$ SE $\frac{1}{4}$ NE $\frac{1}{4}$ Section 7, T41N-R12W	354475	09-02-2000	11-15-2000	Bk. 3621 Pg. 771,2
James Hardie Gypsum, Inc. #11	N $\frac{1}{2}$ NW $\frac{1}{4}$ NE $\frac{1}{4}$ Section 7 T41N-R12W	354476	09-02-2000	11-15-2000	Bk. 3621 Pg. 773,4
James Hardie Gypsum, Inc. #12	S $\frac{1}{2}$ NW $\frac{1}{4}$ NE $\frac{1}{4}$ Section 7, T41N-R12W	354477	09-02-2000	11-15-2000	Bk. 3621 Pg. 775,6
James Hardie Gypsum, Inc. #13	N $\frac{1}{2}$ SW $\frac{1}{4}$ NE $\frac{1}{4}$ Section 7, T41N-R12W	354478	09-02-2000	11-15-2000	Bk. 3621 Pg. 777,8
James Hardie Gypsum, Inc. #14	S $\frac{1}{2}$ SW $\frac{1}{4}$ NE $\frac{1}{4}$ Section 7, T41N-R12W	354479	09-02-2000	11-15-2000	Bk. 3621 Pg. 779,80
James Hardie Gypsum, Inc. #15	N $\frac{1}{2}$ NE $\frac{1}{4}$ SE $\frac{1}{4}$ Section 7, T41N-R12W	354480	09-02-2000	11-15-2000	Bk. 3621 Pg. 781,2
James Hardie Gypsum, Inc. #16	S $\frac{1}{2}$ NE $\frac{1}{4}$ SE $\frac{1}{4}$ Section 7, T41N-R12W	354481	09-02-2000	11-15-2000	Bk. 3621 Pg. 783,4

PHOENIX, ARIZONA

RECEIVED
MAY 23 2005
2:12

Claim Name	Lands Affectd	BLM AMC No.	Location Date	Recording Date	Book/ Page
James Hardie Gypsum, Inc. #55	N $\frac{1}{2}$ NW $\frac{1}{4}$ NW $\frac{1}{4}$ Section 18, T41N-R12W	354520 ⁷	09-02-2000	11-15-2000	Bk. 3621 Pg. 861,62
James Hardie Gypsum, Inc. #56	S $\frac{1}{2}$ NW $\frac{1}{4}$ NW $\frac{1}{4}$ Section 18, T41N-R12W	354521	09-02-2000	11-15-2000	Bk. 3621 Pg. 863,64
James Hardie Gypsum, Inc. #57	N $\frac{1}{2}$ SW $\frac{1}{4}$ NW $\frac{1}{4}$ Section 18, T41N-R12W	354522	09-02-2000	11-15-2000	Bk. 3621 Pg. 865,66
James Hardie Gypsum, Inc. #58	S $\frac{1}{2}$ SW $\frac{1}{4}$ NW $\frac{1}{4}$ Section 18, T41N-R12W	354523	09-02-2000	11-15-2000	Bk. 3621 Pg. 867,68
James Hardie Gypsum, Inc. #59	N $\frac{1}{2}$ NE $\frac{1}{4}$ NE $\frac{1}{4}$ Section 13, T41N-R13W	354524	09-02-2000	11-15-2000	Bk. 3621 Pg. 869,70
James Hardie Gypsum, Inc. #60	S $\frac{1}{2}$ NE $\frac{1}{4}$ NE $\frac{1}{4}$ Section 13, T41N-R13W	354525	09-02-2000	11-15-2000	Bk. 3621 Pg. 871,72
James Hardie Gypsum, Inc. #61	N $\frac{1}{2}$ SE $\frac{1}{4}$ NE $\frac{1}{4}$ Section 13, T41N-R13W	354526	09-02-2000	11-15-2000	Bk. 3621 Pg. 873,74
James Hardie Gypsum, Inc. #62	S $\frac{1}{2}$ SE $\frac{1}{4}$ NE $\frac{1}{4}$ Section 13 T41N-R13W	354527	09-02-2000	11-15-2000	Bk. 3621 Pg. 875,76
James Hardie Gypsum, Inc. #63	N $\frac{1}{2}$ NW $\frac{1}{4}$ NE $\frac{1}{4}$ Section 13, T41N-R13W	354528	09-02-2000	11-15-2000	Bk. 3621 Pg. 877,78
James Hardie Gypsum, Inc. #64	S $\frac{1}{2}$ NW $\frac{1}{4}$ NE $\frac{1}{4}$ Section 13, T41N-R13W	354529	09-02-2000	11-15-2000	Bk. 3621 Pg. 879, 80
James Hardie Gypsum, Inc. #65	N $\frac{1}{2}$ SW $\frac{1}{4}$ NE $\frac{1}{4}$ Section 13, T41N-R13W	354530	09-02-2000	11-15-2000	Bk. 3621 Pg. 881,82
James Hardie Gypsum, Inc. #66	S $\frac{1}{2}$ SW $\frac{1}{4}$ NE $\frac{1}{4}$ Section 13, T41N-R13W	354531	09-02-2000	11-15-2000	Bk. 3621 Pg. 883,84
James Hardie Gypsum, Inc. #67	N $\frac{1}{2}$ NE $\frac{1}{4}$ SE $\frac{1}{4}$ Section 13, T41N-R13W	354532	09-02-2000	11-15-2000	Bk. 3621 Pg. 885,86
James Hardie Gypsum, Inc. #68	S $\frac{1}{2}$ NE $\frac{1}{4}$ SE $\frac{1}{4}$ Section 13, T41N-R13W	354533	09-02-2000	11-15-2000	Bk. 3621 Pg. 887, 88
James Hardie Gypsum, Inc. #69	N $\frac{1}{2}$ SE $\frac{1}{4}$ SE $\frac{1}{4}$ Section 13, T41N-R13W	354534	09-02-2000	11-15-2000	Bk. 3621 Pg. 889,90
James Hardie Gypsum, Inc. #70	S $\frac{1}{2}$ SE $\frac{1}{4}$ SE $\frac{1}{4}$ Section 13, T41N-R13W	354535	09-02-2000	11-15-2000	Bk. 3621 Pg. 891,92
James Hardie Gypsum, Inc. #71	N $\frac{1}{2}$ NW $\frac{1}{4}$ SE $\frac{1}{4}$ Section 13, T41N-R13W	354536	09-02-2000	11-15-2000	Bk. 3621 Pg. 893,94
James Hardie Gypsum, Inc. #72	S $\frac{1}{2}$ NW $\frac{1}{4}$ SE $\frac{1}{4}$ Section 13, T41N-R13W	354537	09-02-2000	11-15-2000	Bk. 3621 Pg. 895,96
James Hardie Gypsum, Inc. #73	N $\frac{1}{2}$ SW $\frac{1}{4}$ SE $\frac{1}{4}$ Section 13, T41N-R13W	354538	09-02-2000	11-15-2000	Bk. 3621 Pg. 897, 98

PHOENIX, ARIZONA

2017 AUG -3
 REC'D
 AUG 12 2017
 2:12

Claim Name	Lands Affected	BLM AMC No.	Location Date	Recording Date	Book/ Page
James Hardie Gypsum, Inc. #91	N $\frac{1}{2}$ NE $\frac{1}{4}$ NE $\frac{1}{4}$ Section 24, T41N-R13W	354556	09-02-2000	11-15-2000	Bk. 3621 Pg. 933,34
James Hardie Gypsum, Inc. #92	S $\frac{1}{2}$ NE $\frac{1}{4}$ NE $\frac{1}{4}$ Section 24, T41N-R13W	354557	09-02-2000	11-15-2000	Bk. 3621 Pg. 935,36
James Hardie Gypsum, Inc. #93	N $\frac{1}{2}$ SE $\frac{1}{4}$ NE $\frac{1}{4}$ Section 24, T41N-R13W	354558	09-02-2000	11-15-2000	Bk. 3621 Pg. 937,38
James Hardie Gypsum, Inc. #94	S $\frac{1}{2}$ SE $\frac{1}{4}$ NE $\frac{1}{4}$ Section 24, T41N-R13W	354559	09-02-2000	11-15-2000	Bk. 3621 Pg. 939,40
James Hardie Gypsum, Inc. #95	N $\frac{1}{2}$ NW $\frac{1}{4}$ NE $\frac{1}{4}$ Section 24, T41N-R13W	354560	09-02-2000	11-15-2000	Bk. 3621 Pg. 941,42
James Hardie Gypsum, Inc. #96	S $\frac{1}{2}$ NW $\frac{1}{4}$ NE $\frac{1}{4}$ Section 24, T41N-R13W	354561	09-02-2000	11-15-2000	Bk. 3621 Pg. 943,44
James Hardie Gypsum, Inc. #97	N $\frac{1}{2}$ SW $\frac{1}{4}$ NE $\frac{1}{4}$ Section 24, T41N-R13W	354562	09-02-2000	11-15-2000	Bk. 3621 Pg. 945,46
James Hardie Gypsum, Inc. #98	S $\frac{1}{2}$ SW $\frac{1}{4}$ NE $\frac{1}{4}$ Section 24, T41N-R13W	354563	09-02-2000	11-15-2000	Bk. 3621 Pg. 947,48
James Hardie Gypsum, Inc. #99	N $\frac{1}{2}$ NE $\frac{1}{4}$ SE $\frac{1}{4}$ Section 19, T41N-R12W	354564	09-02-2000	11-15-2000	Bk. 3621 Pg. 949,50
James Hardie Gypsum, Inc. #100	S $\frac{1}{2}$ NE $\frac{1}{4}$ SE $\frac{1}{4}$ Section 19, T41N-R12W	354565	09-02-2000	11-15-2000	Bk. 3621 Pg. 951,52
James Hardie Gypsum, Inc. #101	N $\frac{1}{2}$ SE $\frac{1}{4}$ SE $\frac{1}{4}$ Section 19, T41N-R12W	354566	09-02-2000	11-15-2000	Bk. 3621 Pg. 953,54
James Hardie Gypsum, Inc. #102	S $\frac{1}{2}$ SE $\frac{1}{4}$ SE $\frac{1}{4}$ Section 19, T41N-R12W	354567	09-02-2000	11-15-2000	Bk. 3621 Pg. 955,56
James Hardie Gypsum, Inc. #103	N $\frac{1}{2}$ NW $\frac{1}{4}$ SE $\frac{1}{4}$ Section 19, T41N-R12W	354568	09-02-2000	11-15-2000	Bk. 3621 Pg. 957,58
James Hardie Gypsum, Inc. #104	S $\frac{1}{2}$ NW $\frac{1}{4}$ SE $\frac{1}{4}$ Section 19, T41N-R12W	354569	09-02-2000	11-15-2000	Bk. 3621 Pg. 959,60
James Hardie Gypsum, Inc. #105	N $\frac{1}{2}$ SW $\frac{1}{4}$ SE $\frac{1}{4}$ Section 19, T41N-R12W	354570	09-02-2000	11-15-2000	Bk. 3621 Pg. 961,62
James Hardie Gypsum, Inc. #106	S $\frac{1}{2}$ SW $\frac{1}{4}$ SE $\frac{1}{4}$ Section 19, T41N-R12W	354571	09-02-2000	11-15-2000	Bk. 3621 Pg. 963,64
James Hardie Gypsum, Inc. #107	N $\frac{1}{2}$ NE $\frac{1}{4}$ SW $\frac{1}{4}$ Section 19, T41N-R12W	354572	09-02-2000	11-15-2000	Bk. 3621 Pg. 965,66
James Hardie Gypsum, Inc. #108	S $\frac{1}{2}$ NE $\frac{1}{4}$ SW $\frac{1}{4}$ Section 19, T41N-R12W	354573	09-02-2000	11-15-2000	Bk. 3621 Pg. 967,68
James Hardie Gypsum, Inc. #109	N $\frac{1}{2}$ SE $\frac{1}{4}$ SW $\frac{1}{4}$ Section 19, T41N-R12W	354574	09-02-2000	11-15-2000	Bk. 3621 Pg. 969,70

PHOENIX, ARIZONA

Claim Name	Lands Affected	BLM AMC No.	Location Date	Recording Date	Book/ Page
James Hardie Gypsum, Inc. #129	N $\frac{1}{2}$ SW $\frac{1}{4}$ NE $\frac{1}{4}$ Section 25, T41N-R13W	354594	09-03-2000	11-15-2000	Bk. 3622 Pg. 9,10
James Hardie Gypsum, Inc. #130	S $\frac{1}{2}$ SW $\frac{1}{4}$ NE $\frac{1}{4}$ Section 25, T41N-R13W	354595	09-03-2000	11-15-2000	Bk. 3622 Pg. 11,12
James Hardie Gypsum, Inc. #131	N $\frac{1}{2}$ NE $\frac{1}{4}$ NW $\frac{1}{4}$ Section 25, T41N-R13W	354596	09-03-2000	11-15-2000	Bk. 3622 Pg. 13,14
James Hardie Gypsum, Inc. #132	S $\frac{1}{2}$ NE $\frac{1}{4}$ NW $\frac{1}{4}$ Section 25, T41N-R13W	354597	09-03-2000	11-15-2000	Bk. 3622 Pg. 15,16
James Hardie Gypsum, Inc. #133	N $\frac{1}{2}$ SE $\frac{1}{4}$ NW $\frac{1}{4}$ Section 25, T41N-R13W	354598	09-03-2000	11-15-2000	Bk. 3622 Pg. 17,18
James Hardie Gypsum, Inc. #134	S $\frac{1}{2}$ SE $\frac{1}{4}$ NW $\frac{1}{4}$ Section 25, T41N-R13W	354599	09-03-2000	11-15-2000	Bk. 3622 Pg. 19,20
James Hardie Gypsum, Inc. #135	N $\frac{1}{2}$ NW $\frac{1}{4}$ NW $\frac{1}{4}$ Section 25, T41N-R13W	354600	09-03-2000	11-15-2000	Bk. 3622 Pg. 21,22
James Hardie Gypsum, Inc. #136	S $\frac{1}{2}$ NW $\frac{1}{4}$ NW $\frac{1}{4}$ Section 25, T41N-R13W	354601	09-03-2000	11-15-2000	Bk. 3622 Pg. 23,24
James Hardie Gypsum, Inc. #137	N $\frac{1}{2}$ SW $\frac{1}{4}$ NW $\frac{1}{4}$ Section 25, T41N-R13W	354602	09-03-2000	11-15-2000	Bk. 3622 Pg. 25,26
James Hardie Gypsum, Inc. #138	S $\frac{1}{2}$ SW $\frac{1}{4}$ NW $\frac{1}{4}$ Section 25, T41N-R13W	354603	09-03-2000	11-15-2000	Bk. 3622 Pg. 27,28
James Hardie Gypsum, Inc. #139	N $\frac{1}{2}$ NE $\frac{1}{4}$ SW $\frac{1}{4}$ Section 25, T41N-R13W	354604	09-03-2000	11-15-2000	Bk. 3622 Pg. 29,30
James Hardie Gypsum, Inc. #140	S $\frac{1}{2}$ NE $\frac{1}{4}$ SW $\frac{1}{4}$ Section 25, T41N-R13W	354605	09-03-2000	11-15-2000	Bk. 3622 Pg. 31,32
James Hardie Gypsum, Inc. #141	N $\frac{1}{2}$ SE $\frac{1}{4}$ SW $\frac{1}{4}$ Section 25, T41N-R13W	354606	09-03-2000	11-15-2000	Bk. 3622 Pg. 33,34
James Hardie Gypsum, Inc. #142	S $\frac{1}{2}$ SE $\frac{1}{4}$ SW $\frac{1}{4}$ Section 25, T41N-R13W	354607	09-03-2000	11-15-2000	Bk. 3622 Pg. 35,36
James Hardie Gypsum, Inc. #143	N $\frac{1}{2}$ NE $\frac{1}{4}$ SW $\frac{1}{4}$ Section 25, T41N-R13W	354608	09-03-2000	11-15-2000	Bk. 3622 Pg. 37,38
James Hardie Gypsum, Inc. #144	S $\frac{1}{2}$ NE $\frac{1}{4}$ SW $\frac{1}{4}$ Section 25, T41N-R13W	354609	09-03-2000	11-15-2000	Bk. 3622 Pg. 39,40
James Hardie Gypsum, Inc. #145	N $\frac{1}{2}$ SW $\frac{1}{4}$ SW $\frac{1}{4}$ Section 25, T41N-R13W	354610	09-03-2000	11-15-2000	Bk. 3622 Pg. 41,42
James Hardie Gypsum, Inc. #146	S $\frac{1}{2}$ SW $\frac{1}{4}$ SW $\frac{1}{4}$ Section 25, T41N-R13W	354611	09-03-2000	11-15-2000	Bk. 3622 Pg. 43,44
James Hardie Gypsum, Inc. #147	N $\frac{1}{2}$ NE $\frac{1}{4}$ SW $\frac{1}{4}$ Section 20, T41N-R12W	354612	09-02-2000	11-15-2000	Bk. 3622 Pg. 45,46

2011 AUG - 3 P 2 12

COBEN, ARIZONA

Claim Name	Land Aff'd	AMC No.	Date	Recording Date	Book/ Page
James Hardie Gypsum, Inc. #167	N ½ NE ¼ SE ¼ Section 30, T41N-R12W	354632 7	09-03-2000	11-15-2000	Bk. 3622 Pg. 85, 86
James Hardie Gypsum, Inc. #168	S ½ NE ¼ SE ¼ Section 30, T41N-R12W	354633	09-03-2000	11-15-2000	Bk. 3622 Pg. 87, 88
James Hardie Gypsum, Inc. #169	N ½ SE ¼ SE ¼ Section 30, T41N-R12W	354634	09-03-2000	11-15-2000	Bk. 3622 Pg. 89, 90
James Hardie Gypsum, Inc. #170	S ½ SE ¼ SE ¼ Section 30, T41N-R12W	354635	09-03-2000	11-15-2000	Bk. 3622 Pg. 91, 92
James Hardie Gypsum, Inc. #171	N ½ NW ¼ SE ¼ Section 30, T41N-R12W	354636	09-03-2000	11-15-2000	Bk. 3622 Pg. 93, 94
James Hardie Gypsum, Inc. #172	S ½ NW ¼ SE ¼ Section 30, T41N-R12W	354637	09-03-2000	11-15-2000	Bk. 3622 Pg. 95, 96
James Hardie Gypsum, Inc. #173	N ½ SW ¼ SE ¼ Section 30, T41N-R12W	354638	09-03-2000	11-15-2000	Bk. 3622 Pg. 97, 98
James Hardie Gypsum, Inc. #174	S ½ SW ¼ SE ¼ Section 30, T41N-R12W	354639	09-03-2000	11-15-2000	Bk. 3622 Pg. 99, 100
James Hardie Gypsum, Inc. #175	N ½ NE ¼ NW ¼ Section 30, T41N-R12W	354640	09-03-2000	11-15-2000	Bk. 3622 Pg. 101, 102
James Hardie Gypsum, Inc. #176	S ½ NE ¼ NW ¼ Section 30, T41N-R12W	354641	09-03-2000	11-15-2000	Bk. 3622 Pg. 103, 104
James Hardie Gypsum, Inc. #177	N ½ SE ¼ NW ¼ Section 30, T41N-R12W	354642	09-03-2000	11-15-2000	Bk. 3622 Pg. 105, 106
James Hardie Gypsum, Inc. #178	S ½ SE ¼ NW ¼ Section 30, T41N-R12W	354643	09-03-2000	11-15-2000	Bk. 3622 Pg. 107, 108
James Hardie Gypsum, Inc. #179	N ½ NW ¼ NW ¼ Section 31, T41N-R12W	354644	09-05-2000	11/15/2000	Bk. 3622 Pg. 109, 110
James Hardie Gypsum, Inc. #180	S ½ NW ¼ NW ¼ Section 31, T41N-R12W	354645	09-05-2000	11-15-2000	Bk. 3622 Pg. 111, 112
James Hardie Gypsum, Inc. #205	N 12/ SW ¼ NW ¼ Section 25, T41N-R12W	354670	09-04-2000	11-15-2000	Bk. 3622 Pg. 161, 162
James Hardie Gypsum, Inc. #206	S ½ NW ¼ NW ¼ Section 25, T41N-R12W	354671	09-04-2000	11-15-2000	Bk. 3622 Pg. 163, 164
James Hardie Gypsum, Inc. #207	N ½ NW ¼ NW ¼ Section 25, T41N-R12W	354672	09-04-2000	11-15-2000	Bk. 3622 Pg. 165, 166

PHOENIX, ARIZONA
 RECEIVED
 2017 AUG - 31 P 2:33

<u>Claim Name</u>	<u>Land Aff</u>	<u>BLM AMC No.</u>	<u>Location Date</u>	<u>Recording Date</u>	<u>Book/ Page</u>
James Hardie Gypsum, Inc. #225	S ½ NE ¼ NW ¼ Section 2, T40N-R12W	354690	09-04-2000	11-15-2000	Bk. 3622 Pg. 201, 202
James Hardie Gypsum, Inc. #226	N ½ SE ¼ NW ¼ Section 2, T40N-R12W	354691	09-04-2000	11-15-2000	Bk. 3622 Pg. 203, 204
James Hardie Gypsum, Inc. #227	S ½ SE ¼ NW ¼ Section 2, T40N-R12W	354692	09-04-2000	11-15-2000	Bk. 3622 Pg. 205, 206
James Hardie Gypsum, Inc. #228	S ½ SW ¼ NW ¼ Section 2, T40N-R12W	354693	09-04-2000	11-15-2000	Bk. 3622 Pg. 207, 208
James Hardie Gypsum, Inc. #229	N ½ SW ¼ NW ¼ Section 2, T40N-R12W	354694	09-04-2000	11-15-2000	Bk. 3622 Pg. 209, 210
James Hardie Gypsum, Inc. #232	N ½ NE ¼ SW ¼ Section 2, T40N-R12W	354697	09-04-2000	11-15-2000	Bk. 3622 Pg. 215, 216
James Hardie Gypsum, Inc. #236	S ½ SW ¼ SW ¼ Section 2, T40N-R12W	354701	09-04-2000	11-15-2000	Bk. 3622 Pg. 223, 224
James Hardie Gypsum Inc. #237	N ½ SW ¼ SW ¼ Section 2, T40N-R12W	354702	09-04-2000	11-15-2000	Bk. 3622 Pg. 224, 226
James Hardie Gypsum, Inc. #238	S ½ NW ¼ SW ¼ Section 2, T40N-R12W	354703	09-04-2000	11-15-2000	Bk. 3622 Pg. 227, 228
James Hardie Gypsum, Inc. #239	N ½ NW ¼ SW ¼ Section 2, T40N-R12W	354704	09-04-2000	11-15-2000	Bk. 3622 Pg. 229, 230
James Hardie Gypsum, Inc. #240	N ½ NE ¼ SE ¼ Section 3, T40N-R12W	354705	09-04-2000	11-15-2000	Bk. 3622 Pg. 231, 232
James Hardie Gypsum, Inc. #241	S ½ NE ¼ SE ¼ Section 3, T40N-R12W	354706	09-04-2000	11-15-2000	Bk. 3622 Pg. 233, 234
James Hardie Gypsum, Inc. #242	N ½ SE ¼ SE ¼ Section 3, T40N-R12W	354707	09-04-2000	11-15-2000	Bk. 3622 Pg. 235, 236
James Hardie Gypsum, Inc. #243	S ½ SE ¼ SE ¼ Section 3, T40N-R12W	354708	09-04-2000	11-15-2000	Bk. 3622 Pg. 237, 238
James Hardie Gypsum, Inc. #244	S ½ SW ¼ SW ¼ Section 3, T40N-R12W	354709	09-04-2000	11-15-2000	Bk. 3622 Pg. 239, 240
James Hardie Gypsum, Inc. #245	N ½ SW ¼ SE ¼ Section 3, T40N-R12W	354710	09-04-2000	11-15-2000	Bk. 3622 Pg. 241, 242
James Hardie Gypsum, Inc. #246	S ½ NW ¼ SE ¼ Section 3, T40N-R12W	354711	09-04-2000	11-15-2000	Bk. 3622 Pg. 243, 244

2017 AUG - 3 P 2:13

Towhship 40 North, Range 12 West, G&SRM

Sections 2, 3, & 11

Township 41 North, Range 12 West, G&SRM

Sections 7, 8, 18, 19, 20, 25, 26, 29, 30, and 31

Township 41 North, Range 13 West, G&SRM

Section 13, 24, & 25

RECEIVED
BY A. J. [unclear]
2017 AUG - 3 P 2:13
PHOENIX, ARIZONA

<u>Claim Name</u>	<u>Description</u>	<u>Book/Page</u>	<u>Number</u>
Gypsum Hills #22	SW ¼ Section 28	5-R/53	74125

GYPSUM DOME CLAIMS

The following are situated in T. 41 N., R. 11 W., S.R.B.M., Mohave County, Arizona:

<u>County</u>	<u>BLM</u>		
<u>Claim Name</u>	<u>Description</u>	<u>Book/Page</u>	<u>Number</u>
Gypsum Dome #11	SW ¼ Section 20	5-R/20	74129
Gypsum Dome #12	NW ¼ Section 20	5-R/21	74130
Gypsum Dome #17	NE ¼ Section 19	5-R/26	74135
Gypsum Dome #18	SE ¼ Section 19	5-R/27	74136

GYPSUM TOWN CLAIMS

The following are situated in T. 40N., R. 12 W., S.R.B.M., Mohave County, Arizona

<u>County</u>	<u>BLM</u>		
<u>Claim Name</u>	<u>Description</u>	<u>Book/Page</u>	<u>Number</u>
Gypsum Town #47	SW ¼ Section 3	5-R/222	74052

RECEIVED
 PLM, ARIZONA OFFICE
 2017 AUG -3 P 2:13
 PHOENIX, ARIZONA

Claim Name	Land Affected	AMC No.	Date	Date	Page
WVMI #17	N ½, NW ¼, NE ¼ Section 31 T41N-R12W	367143	09-12-2005	09-15-2005	Bk. 5838 Pg. 3

RECEIVED
BLM AZ SERVICE OFFICE
2017 AUG - 3 P 2:13
PHOENIX, ARIZONA

**DEPARTMENT OF THE INTERIOR
BUREAU OF LAND MANAGEMENT
MINING CLAIMS**

**MC Customer Information - With Serial No. and Claim Name
ACTIVE CLAIMS**

Admin State: AZ

Geo State: AZ

**WESTERN MINING & MINERALS
PO BOX 850
ST GEORGE, UT 84771-0850**

CUSTOMER ID: 2232233

<u>Serial No.</u>	<u>Claim Name/Number</u>	<u>Lead Serial No.</u>	<u>Disposition</u>
AMC139177	MT AETNA #1	AMC139164	ACTIVE
AMC139180	MT AETNA #4	AMC139164	ACTIVE
AMC139181	MT AETNA #5	AMC139164	ACTIVE
AMC139183	NEW GYPSUM #2	AMC139164	ACTIVE
AMC354466	JAMES H GYPSUM #1	AMC354466	ACTIVE
AMC354467	JAMES H GYPSUM #2	AMC354466	ACTIVE
AMC354468	JAMES H GYPSUM #3	AMC354466	ACTIVE
AMC354469	JAMES H GYPSUM #4	AMC354466	ACTIVE
AMC354470	JAMES H GYPSUM #5	AMC354466	ACTIVE
AMC354471	JAMES H GYPSUM #6	AMC354466	ACTIVE
AMC354472	JAMES H GYPSUM #7	AMC354466	ACTIVE
AMC354473	JAMES H GYPSUM #8	AMC354466	ACTIVE
AMC354474	JAMES H GYPSUM #9	AMC354466	ACTIVE
AMC354475	JAMES H GYPSUM #10	AMC354466	ACTIVE
AMC354476	JAMES H GYPSUM #11	AMC354466	ACTIVE
AMC354477	JAMES H GYPSUM #12	AMC354466	ACTIVE
AMC354478	JAMES H GYPSUM #13	AMC354466	ACTIVE
AMC354479	JAMES H GYPSUM #14	AMC354466	ACTIVE
AMC354480	JAMES H GYPSUM #15	AMC354466	ACTIVE
AMC354481	JAMES H GYPSUM #16	AMC354466	ACTIVE
AMC354482	JAMES H GYPSUM #17	AMC354466	ACTIVE
AMC354483	JAMES H GYPSUM #18	AMC354466	ACTIVE
AMC354484	JAMES H GYPSUM #19	AMC354466	ACTIVE
AMC354485	JAMES H GYPSUM #20	AMC354466	ACTIVE
AMC354486	JAMES H GYPSUM #21	AMC354466	ACTIVE
AMC354487	JAMES H GYPSUM #22	AMC354466	ACTIVE
AMC354488	JAMES H GYPSUM #23	AMC354466	ACTIVE
AMC354489	JAMES H GYPSUM #24	AMC354466	ACTIVE
AMC354490	JAMES H GYPSUM #25	AMC354466	ACTIVE
AMC354491	JAMES H GYPSUM #26	AMC354466	ACTIVE
AMC354492	JAMES H GYPSUM #27	AMC354466	ACTIVE
AMC354493	JAMES H GYPSUM #28	AMC354466	ACTIVE
AMC354494	JAMES H GYPSUM #29	AMC354466	ACTIVE
AMC354495	JAMES H GYPSUM #30	AMC354466	ACTIVE
AMC354496	JAMES H GYPSUM #31	AMC354466	ACTIVE
AMC354497	JAMES H GYPSUM #32	AMC354466	ACTIVE
AMC354498	JAMES H GYPSUM #33	AMC354466	ACTIVE
AMC354499	JAMES H GYPSUM #34	AMC354466	ACTIVE
AMC354500	JAMES H GYPSUM #35	AMC354466	ACTIVE
AMC354501	JAMES H GYPSUM #36	AMC354466	ACTIVE
AMC354502	JAMES H GYPSUM #37	AMC354466	ACTIVE
AMC354503	JAMES H GYPSUM #38	AMC354466	ACTIVE
AMC354504	JAMES H GYPSUM #39	AMC354466	ACTIVE
AMC354505	JAMES H GYPSUM #40	AMC354466	ACTIVE
AMC354506	JAMES H GYPSUM #41	AMC354466	ACTIVE
AMC354507	JAMES H GYPSUM #42	AMC354466	ACTIVE
AMC354508	JAMES H GYPSUM #43	AMC354466	ACTIVE
AMC354509	JAMES H GYPSUM #44	AMC354466	ACTIVE
AMC354510	JAMES H GYPSUM #45	AMC354466	ACTIVE
AMC354511	JAMES H GYPSUM #46	AMC354466	ACTIVE
AMC354512	JAMES H GYPSUM #47	AMC354466	ACTIVE

**DEPARTMENT OF THE INTERIOR
BUREAU OF LAND MANAGEMENT
MINING CLAIMS**

**MC Customer Information - With Serial No. and Claim Name
ACTIVE CLAIMS**

<u>Serial No.</u>	<u>Claim Name/Number</u>	<u>Lead Serial No.</u>	<u>Disposition</u>
AMC354513	JAMES H GYPSUM #48	AMC354466	ACTIVE
AMC354514	JAMES H GYPSUM #49	AMC354466	ACTIVE
AMC354515	JAMES H GYPSUM #50	AMC354466	ACTIVE
AMC354516	JAMES H GYPSUM #51	AMC354466	ACTIVE
AMC354517	JAMES H GYPSUM #52	AMC354466	ACTIVE
AMC354518	JAMES H GYPSUM #53	AMC354466	ACTIVE
AMC354519	JAMES H GYPSUM #54	AMC354466	ACTIVE
AMC354520	JAMES H GYPSUM #55	AMC354466	ACTIVE
AMC354521	JAMES H GYPSUM #56	AMC354466	ACTIVE
AMC354522	JAMES H GYPSUM #57	AMC354466	ACTIVE
AMC354523	JAMES H GYPSUM #58	AMC354466	ACTIVE
AMC354524	JAMES H GYPSUM #59	AMC354466	ACTIVE
AMC354525	JAMES H GYPSUM #60	AMC354466	ACTIVE
AMC354526	JAMES H GYPSUM #61	AMC354466	ACTIVE
AMC354527	JAMES H GYPSUM #62	AMC354466	ACTIVE
AMC354528	JAMES H GYPSUM #63	AMC354466	ACTIVE
AMC354529	JAMES H GYPSUM #64	AMC354466	ACTIVE
AMC354530	JAMES H GYPSUM #65	AMC354466	ACTIVE
AMC354531	JAMES H GYPSUM #66	AMC354466	ACTIVE
AMC354532	JAMES H GYPSUM #67	AMC354466	ACTIVE
AMC354533	JAMES H GYPSUM #68	AMC354466	ACTIVE
AMC354534	JAMES H GYPSUM #69	AMC354466	ACTIVE
AMC354535	JAMES H GYPSUM #70	AMC354466	ACTIVE
AMC354536	JAMES H GYPSUM #71	AMC354466	ACTIVE
AMC354537	JAMES H GYPSUM #72	AMC354466	ACTIVE
AMC354538	JAMES H GYPSUM #73	AMC354466	ACTIVE
AMC354539	JAMES H GYPSUM #74	AMC354466	ACTIVE
AMC354540	JAMES H GYPSUM #75	AMC354466	ACTIVE
AMC354541	JAMES H GYPSUM #76	AMC354466	ACTIVE
AMC354542	JAMES H GYPSUM #77	AMC354466	ACTIVE
AMC354543	JAMES H GYPSUM #78	AMC354466	ACTIVE
AMC354544	JAMES H GYPSUM #79	AMC354466	ACTIVE
AMC354545	JAMES H GYPSUM #80	AMC354466	ACTIVE
AMC354546	JAMES H GYPSUM #81	AMC354466	ACTIVE
AMC354547	JAMES H GYPSUM #82	AMC354466	ACTIVE
AMC354548	JAMES H GYPSUM #83	AMC354466	ACTIVE
AMC354549	JAMES H GYPSUM #84	AMC354466	ACTIVE
AMC354550	JAMES H GYPSUM #85	AMC354466	ACTIVE
AMC354551	JAMES H GYPSUM #86	AMC354466	ACTIVE
AMC354552	JAMES H GYPSUM #87	AMC354466	ACTIVE
AMC354553	JAMES H GYPSUM #88	AMC354466	ACTIVE
AMC354554	JAMES H GYPSUM #89	AMC354466	ACTIVE
AMC354555	JAMES H GYPSUM #90	AMC354466	ACTIVE
AMC354556	JAMES H GYPSUM #91	AMC354466	ACTIVE
AMC354557	JAMES H GYPSUM #92	AMC354466	ACTIVE
AMC354558	JAMES H GYPSUM #93	AMC354466	ACTIVE
AMC354559	JAMES H GYPSUM #94	AMC354466	ACTIVE
AMC354560	JAMES H GYPSUM #95	AMC354466	ACTIVE
AMC354561	JAMES H GYPSUM #96	AMC354466	ACTIVE
AMC354562	JAMES H GYPSUM #97	AMC354466	ACTIVE
AMC354563	JAMES H GYPSUM #98	AMC354466	ACTIVE
AMC354564	JAMES H GYPSUM #99	AMC354466	ACTIVE
AMC354565	JAMES H GYPSUM #100	AMC354466	ACTIVE
AMC354566	JAMES H GYPSUM #101	AMC354466	ACTIVE
AMC354567	JAMES H GYPSUM #102	AMC354466	ACTIVE
AMC354568	JAMES H GYPSUM #103	AMC354466	ACTIVE
AMC354569	JAMES H GYPSUM #104	AMC354466	ACTIVE
AMC354570	JAMES H GYPSUM #105	AMC354466	ACTIVE
AMC354571	JAMES H GYPSUM #106	AMC354466	ACTIVE

**DEPARTMENT OF THE INTERIOR
BUREAU OF LAND MANAGEMENT
MINING CLAIMS**

**MC Customer Information - With Serial No. and Claim Name
ACTIVE CLAIMS**

<u>Serial No.</u>	<u>Claim Name/Number</u>	<u>Lead Serial No.</u>	<u>Disposition</u>
AMC354572	JAMES H GYPSUM #107	AMC354466	ACTIVE
AMC354573	JAMES H GYPSUM #108	AMC354466	ACTIVE
AMC354574	JAMES H GYPSUM #109	AMC354466	ACTIVE
AMC354575	JAMES H GYPSUM #110	AMC354466	ACTIVE
AMC354576	JAMES H GYPSUM #111	AMC354466	ACTIVE
AMC354577	JAMES H GYPSUM #112	AMC354466	ACTIVE
AMC354578	JAMES H GYPSUM #113	AMC354466	ACTIVE
AMC354579	JAMES H GYPSUM #114	AMC354466	ACTIVE
AMC354580	JAMES H GYPSUM #115	AMC354466	ACTIVE
AMC354581	JAMES H GYPSUM #116	AMC354466	ACTIVE
AMC354582	JAMES H GYPSUM #117	AMC354466	ACTIVE
AMC354583	JAMES H GYPSUM #118	AMC354466	ACTIVE
AMC354584	JAMES H GYPSUM #119	AMC354466	ACTIVE
AMC354585	JAMES H GYPSUM #120	AMC354466	ACTIVE
AMC354586	JAMES H GYPSUM #121	AMC354466	ACTIVE
AMC354587	JAMES H GYPSUM #122	AMC354466	ACTIVE
AMC354588	JAMES H GYPSUM #123	AMC354466	ACTIVE
AMC354589	JAMES H GYPSUM #124	AMC354466	ACTIVE
AMC354590	JAMES H GYPSUM #125	AMC354466	ACTIVE
AMC354591	JAMES H GYPSUM #126	AMC354466	ACTIVE
AMC354592	JAMES H GYPSUM #127	AMC354466	ACTIVE
AMC354593	JAMES H GYPSUM #128	AMC354466	ACTIVE
AMC354594	JAMES H GYPSUM #129	AMC354466	ACTIVE
AMC354595	JAMES H GYPSUM #130	AMC354466	ACTIVE
AMC354596	JAMES H GYPSUM #131	AMC354466	ACTIVE
AMC354597	JAMES H GYPSUM #132	AMC354466	ACTIVE
AMC354598	JAMES H GYPSUM #133	AMC354466	ACTIVE
AMC354599	JAMES H GYPSUM #134	AMC354466	ACTIVE
AMC354600	JAMES H GYPSUM #135	AMC354466	ACTIVE
AMC354601	JAMES H GYPSUM #136	AMC354466	ACTIVE
AMC354602	JAMES H GYPSUM #137	AMC354466	ACTIVE
AMC354603	JAMES H GYPSUM #138	AMC354466	ACTIVE
AMC354604	JAMES H GYPSUM #139	AMC354466	ACTIVE
AMC354605	JAMES H GYPSUM #140	AMC354466	ACTIVE
AMC354606	JAMES H GYPSUM #141	AMC354466	ACTIVE
AMC354607	JAMES H GYPSUM #142	AMC354466	ACTIVE
AMC354608	JAMES H GYPSUM #143	AMC354466	ACTIVE
AMC354609	JAMES H GYPSUM #144	AMC354466	ACTIVE
AMC354610	JAMES H GYPSUM #145	AMC354466	ACTIVE
AMC354611	JAMES H GYPSUM #146	AMC354466	ACTIVE
AMC354612	JAMES H GYPSUM #147	AMC354466	ACTIVE
AMC354613	JAMES H GYPSUM #148	AMC354466	ACTIVE
AMC354614	JAMES H GYPSUM #149	AMC354466	ACTIVE
AMC354615	JAMES H GYPSUM #150	AMC354466	ACTIVE
AMC354616	JAMES H GYPSUM #151	AMC354466	ACTIVE
AMC354617	JAMES H GYPSUM #152	AMC354466	ACTIVE
AMC354618	JAMES H GYPSUM #153	AMC354466	ACTIVE
AMC354619	JAMES H GYPSUM #154	AMC354466	ACTIVE
AMC354620	JAMES H GYPSUM #155	AMC354466	ACTIVE
AMC354621	JAMES H GYPSUM #156	AMC354466	ACTIVE
AMC354622	JAMES H GYPSUM #157	AMC354466	ACTIVE
AMC354623	JAMES H GYPSUM #158	AMC354466	ACTIVE
AMC354624	JAMES H GYPSUM #159	AMC354466	ACTIVE
AMC354625	JAMES H GYPSUM #160	AMC354466	ACTIVE
AMC354626	JAMES H GYPSUM #161	AMC354466	ACTIVE
AMC354627	JAMES H GYPSUM #162	AMC354466	ACTIVE
AMC354628	JAMES H GYPSUM #163	AMC354466	ACTIVE
AMC354629	JAMES H GYPSUM #164	AMC354466	ACTIVE
AMC354630	JAMES H GYPSUM #165	AMC354466	ACTIVE

**DEPARTMENT OF THE INTERIOR
BUREAU OF LAND MANAGEMENT
MINING CLAIMS**

**MC Customer Information - With Serial No. and Claim Name
ACTIVE CLAIMS**

<u>Serial No.</u>	<u>Claim Name/Number</u>	<u>Lead Serial No.</u>	<u>Disposition</u>
AMC354631	JAMES H GYPSUM #166	AMC354466	ACTIVE
AMC354632	JAMES H GYPSUM #167	AMC354466	ACTIVE
AMC354633	JAMES H GYPSUM #168	AMC354466	ACTIVE
AMC354634	JAMES H GYPSUM #169	AMC354466	ACTIVE
AMC354635	JAMES H GYPSUM #170	AMC354466	ACTIVE
AMC354636	JAMES H GYPSUM #171	AMC354466	ACTIVE
AMC354637	JAMES H GYPSUM #172	AMC354466	ACTIVE
AMC354638	JAMES H GYPSUM #173	AMC354466	ACTIVE
AMC354639	JAMES H GYPSUM #174	AMC354466	ACTIVE
AMC354640	JAMES H GYPSUM #175	AMC354466	ACTIVE
AMC354641	JAMES H GYPSUM #176	AMC354466	ACTIVE
AMC354642	JAMES H GYPSUM #177	AMC354466	ACTIVE
AMC354643	JAMES H GYPSUM #178	AMC354466	ACTIVE
AMC354644	JAMES H GYPSUM #179	AMC354466	ACTIVE
AMC354645	JAMES H GYPSUM #180	AMC354466	ACTIVE
AMC354670	JAMES H GYPSUM #205	AMC354466	ACTIVE
AMC354671	JAMES H GYPSUM #206	AMC354466	ACTIVE
AMC354672	JAMES H GYPSUM #207	AMC354466	ACTIVE
AMC354673	JAMES H GYPSUM #208	AMC354466	ACTIVE
AMC354674	JAMES H GYPSUM #209	AMC354466	ACTIVE
AMC354675	JAMES H GYPSUM #210	AMC354466	ACTIVE
AMC354676	JAMES H GYPSUM #211	AMC354466	ACTIVE
AMC354677	JAMES H GYPSUM #212	AMC354466	ACTIVE
AMC354678	JAMES H GYPSUM #213	AMC354466	ACTIVE
AMC354679	JAMES H GYPSUM #214	AMC354466	ACTIVE
AMC354680	JAMES H GYPSUM #215	AMC354466	ACTIVE
AMC354681	JAMES H GYPSUM #216	AMC354466	ACTIVE
AMC354682	JAMES H GYPSUM #217	AMC354466	ACTIVE
AMC354683	JAMES H GYPSUM #218	AMC354466	ACTIVE
AMC354684	JAMES H GYPSUM #219	AMC354466	ACTIVE
AMC354685	JAMES H GYPSUM #220	AMC354466	ACTIVE
AMC354686	JAMES H GYPSUM #221	AMC354466	ACTIVE
AMC354687	JAMES H GYPSUM #222	AMC354466	ACTIVE
AMC354688	JAMES H GYPSUM #223	AMC354466	ACTIVE
AMC354689	JAMES H GYPSUM #224	AMC354466	ACTIVE
AMC354690	JAMES H GYPSUM #225	AMC354466	ACTIVE
AMC354691	JAMES H GYPSUM #226	AMC354466	ACTIVE
AMC354692	JAMES H GYPSUM #227	AMC354466	ACTIVE
AMC354693	JAMES H GYPSUM #228	AMC354466	ACTIVE
AMC354694	JAMES H GYPSUM #229	AMC354466	ACTIVE
AMC354697	JAMES H GYPSUM #232	AMC354466	ACTIVE
AMC354701	JAMES H GYPSUM #236	AMC354466	ACTIVE
AMC354702	JAMES H GYPSUM #237	AMC354466	ACTIVE
AMC354703	JAMES H GYPSUM #238	AMC354466	ACTIVE
AMC354704	JAMES H GYPSUM #239	AMC354466	ACTIVE
AMC354705	JAMES H GYPSUM #240	AMC354466	ACTIVE
AMC354706	JAMES H GYPSUM #241	AMC354466	ACTIVE
AMC354707	JAMES H GYPSUM #242	AMC354466	ACTIVE
AMC354708	JAMES H GYPSUM #243	AMC354466	ACTIVE
AMC354709	JAMES H GYPSUM #244	AMC354466	ACTIVE
AMC354710	JAMES H GYPSUM #245	AMC354466	ACTIVE
AMC354711	JAMES H GYPSUM #246	AMC354466	ACTIVE
AMC354712	JAMES H GYPSUM #247	AMC354466	ACTIVE
AMC354716	JAMES H GYPSUM #251	AMC354466	ACTIVE
AMC354717	JAMES H GYPSUM #252	AMC354466	ACTIVE
AMC354721	JAMES H GYPSUM #256	AMC354466	ACTIVE
AMC354722	JAMES H GYPSUM #257	AMC354466	ACTIVE
AMC354723	JAMES H GYPSUM #258	AMC354466	ACTIVE
AMC354724	JAMES H GYPSUM #259	AMC354466	ACTIVE

**DEPARTMENT OF THE INTERIOR
BUREAU OF LAND MANAGEMENT
MINING CLAIMS**

**MC Customer Information - With Serial No. and Claim Name
ACTIVE CLAIMS**

<u>Serial No.</u>	<u>Claim Name/Number</u>	<u>Lead Serial No.</u>	<u>Disposition</u>
AMC367127	WMMI #1	AMC367127	ACTIVE
AMC367128	WMMI #2	AMC367127	ACTIVE
AMC367129	WMMI #3	AMC367127	ACTIVE
AMC367130	WMMI #4	AMC367127	ACTIVE
AMC367131	WMMI #5	AMC367127	ACTIVE
AMC367132	WMMI #6	AMC367127	ACTIVE
AMC367133	WMMI #7	AMC367127	ACTIVE
AMC367134	WMMI #8	AMC367127	ACTIVE
AMC367135	WMMI #9	AMC367127	ACTIVE
AMC367136	WMMI #10	AMC367127	ACTIVE
AMC367137	WMMI #11	AMC367127	ACTIVE
AMC367138	WMMI #12	AMC367127	ACTIVE
AMC367139	WMMI #13	AMC367127	ACTIVE
AMC367140	WMMI #14	AMC367127	ACTIVE
AMC367141	WMMI #15	AMC367127	ACTIVE
AMC367142	WMMI #16	AMC367127	ACTIVE
AMC367143	WMMI #17	AMC367127	ACTIVE
AMC74052	GYPSUM TOWN 47	AMC74022	ACTIVE
AMC74105	GYPSUM HILLS NO. 1	AMC74022	ACTIVE
AMC74106	GYPSUM HILLS NO. 2	AMC74022	ACTIVE
AMC74107	GYPSUM HILLS NO. 3	AMC74022	ACTIVE
AMC74108	GYPSUM HILLS NO. 4	AMC74022	ACTIVE
AMC74109	GYPSUM HILLS NO. 5	AMC74022	ACTIVE
AMC74110	GYPSUM HILLS NO 7	AMC74022	ACTIVE
AMC74111	GYPSUM HILLS NO 8	AMC74022	ACTIVE
AMC74112	GYPSUM HILLS NO 9	AMC74022	ACTIVE
AMC74113	GYPSUM HILLS NO 10	AMC74022	ACTIVE
AMC74123	GYPSUM HILLS NO 20	AMC74022	ACTIVE
AMC74125	GYPSUM HILLS NO 22	AMC74022	ACTIVE
AMC74129	GYPSUM DOME NO 11	AMC74022	ACTIVE
AMC74130	GYPSUM DOME NO 12	AMC74022	ACTIVE
AMC74135	GYPSUM DOME NO 17	AMC74022	ACTIVE
AMC74136	GYPSUM DOME NO 18	AMC74022	ACTIVE
AMC74149	GYPSUM HILLS #6	AMC74022	ACTIVE

Number of ACTIVE cases: 262

Page 1 of 2

ORIGIN ID: SGUA (435) 628-3916
MICHAEL COX
TIM COX
27 BLACK ROCK ROAD
8655 S 18TH ST
LITTLEFIELD, AZ 86432
UNITED STATES US


SHIP DATE: 01AUG17
ACTWGT:
CAD: 109994631/INET3920

BILL SENDER



TO
BLM ARIZONA STATE OFFICE
1 N CENTRAL AVE
STE 800
PHOENIX AZ 85004
(602) 254-2403

INV PO REF DEFT



TRK# 7797 8626 3935
0201

WED - 02 AUG 3:00P
STANDARD OVERNIGHT

XH ZSYA


DSR
85004
DLV

FedEx
TRK# 7797 8626 3935
0201

THU - 03 AUG 3:00P
STANDARD OVERNIGHT

XH ZSYA

DSR
85004
PHX
AZ-US



Extremely Urgent

United States Department of the Interior
Bureau of Land Management
 DIV OF LANDS, MINRLS & ENERGY
 ONE N CENTRAL AVE
 PHOENIX, AZ 85004 -4427
 Phone: 602-417-9200

Receipt

No: 3920842

Transaction #: 4030338	
Date of Transaction: 08/04/2017	
CUSTOMER:	
WESTERN MINING & MINERALS PO BOX 850 ST GEORGE, UT 84771-0850 US	

LINE #	QTY	DESCRIPTION	REMARKS	UNIT PRICE	TOTAL
1	1.00	LOCATABLE MINERALS / MINING CLAIMS- NOT NEW-UNADJUD, ONE AUTH NO. ONLY / MINING CLAIM MONEY RECEIVED CASES: AMC354466/\$63085.00	MAINT FEE 2018 (262)	- n/a -	63085.00
TOTAL:					\$63,085.00

PAYMENT INFORMATION			
1	AMOUNT:	63085.00	POSTMARKED: 08/02/2017
	TYPE:	CHECK	RECEIVED: 08/03/2017
	CHECK NO:	40000697	
	NAME:	SAINT GOBAIN CORPORATION 31500 SOLON RD SOLON OH 44139 US	

REMARKS

This receipt was generated by the automated BLM Collections and Billing System and is a paper representation of a portion of the official electronic record contained therein.

EXHIBIT A

UNPATENTED PLACER MINING CLAIMS IN MOHAVE COUNTY, ARIZONA

(GILA & SALT RIVER MERIDIAN)

RECEIVED
BLM AZ STATE OFFICE
2016 JUL 2
PHOENIX, ARIZONA

Claim Name	Lands Affected	BLM AMC No.	Location Date	Recording Date	Book/ Page
James Hardie Gypsum, Inc. #1	N $\frac{1}{2}$ SW $\frac{1}{4}$ NW $\frac{1}{4}$ Section 8, T41N-R12W	3544667	09-02-2000	11-15-2000	Bk. 3621 Pg. 753,4
James Hardie Gypsum, Inc. #2	S $\frac{1}{2}$ SW $\frac{1}{4}$ NW $\frac{1}{4}$ Section 8, T41N-R12W	354467	09-02-2000	11-15-2000	Bk. 3621 Pg. 755,6
James Hardie Gypsum, Inc. #3	N $\frac{1}{2}$ NW $\frac{1}{4}$ SW $\frac{1}{4}$ Section 8, T41N-R12W	354468	09-02-2000	11-15-2000	Bk. 3621 Pg. 757,8
James Hardie Gypsum, Inc. #4	S $\frac{1}{2}$ NW $\frac{1}{4}$ SW $\frac{1}{4}$ Section 8, T41N-R12W	354469	09-02-2000	11-15-2000	Bk. 3621 Pg. 759,60
James Hardie Gypsum, Inc. #5	N $\frac{1}{2}$ SW $\frac{1}{4}$ SW $\frac{1}{4}$ Section 8, T41N-R12W	354470	09-02-2000	11-15-2000	Bk. 3621 Pg. 761,2
James Hardie Gypsum, Inc. #6	S $\frac{1}{2}$ SW $\frac{1}{4}$ SW $\frac{1}{4}$ Section 8, T41N-R12W	354471	09-02-2000	11-15-2000	Bk. 3621 Pg. 763,4
James Hardie Gypsum, Inc. #7	N $\frac{1}{2}$ NE $\frac{1}{4}$ NE $\frac{1}{4}$ Section 7, T41N-R12W	354472	09-02-2000	11-15-2000	Bk. 3621 Pg. 765,6
James Hardie Gypsum, Inc. #8	S $\frac{1}{2}$ NE $\frac{1}{4}$ NE $\frac{1}{4}$ Section 7, T41N-R12W	354473	09-02-2000	11-15-2000	Bk. 3621 Pg. 767,8
James Hardie Gypsum, Inc. #9	N $\frac{1}{2}$ SE $\frac{1}{4}$ NE $\frac{1}{4}$ Section 7, T41N-R12W	354474	09-02-2000	11-15-2000	Bk. 3621 Pg. 769,70
James Hardie Gypsum, Inc. #10	S $\frac{1}{2}$ SE $\frac{1}{4}$ NE $\frac{1}{4}$ Section 7, T41N-R12W	354475	09-02-2000	11-15-2000	Bk. 3621 Pg. 771,2
James Hardie Gypsum, Inc. #11	N $\frac{1}{2}$ NW $\frac{1}{4}$ NE $\frac{1}{4}$ Section 7 T41N-R12W	354476	09-02-2000	11-15-2000	Bk. 3621 Pg. 773,4
James Hardie Gypsum, Inc. #12	S $\frac{1}{2}$ NW $\frac{1}{4}$ NE $\frac{1}{4}$ Section 7, T41N-R12W	354477	09-02-2000	11-15-2000	Bk. 3621 Pg. 775,6
James Hardie Gypsum, Inc. #13	N $\frac{1}{2}$ SW $\frac{1}{4}$ NE $\frac{1}{4}$ Section 7, T41N-R12W	354478	09-02-2000	11-15-2000	Bk. 3621 Pg. 777,8
James Hardie Gypsum, Inc. #14	S $\frac{1}{2}$ SW $\frac{1}{4}$ NE $\frac{1}{4}$ Section 7, T41N-R12W	354479	09-02-2000	11-15-2000	Bk. 3621 Pg. 779,80
James Hardie Gypsum, Inc. #15	N $\frac{1}{2}$ NE $\frac{1}{4}$ SE $\frac{1}{4}$ Section 7, T41N-R12W	354480	09-02-2000	11-15-2000	Bk. 3621 Pg. 781,2
James Hardie Gypsum, Inc. #16	S $\frac{1}{2}$ NE $\frac{1}{4}$ SE $\frac{1}{4}$ Section 7, T41N-R12W	354481	09-02-2000	11-15-2000	Bk. 3621 Pg. 783, 4

Claim Name	Lands Affected	BLM AMC No.	Location Date	Recording Date	Book/ Page
James Hardie Gypsum, Inc. #17	N $\frac{1}{2}$ SE $\frac{1}{4}$ SE $\frac{1}{4}$ Section 7, T41N-R12W	354482	09-02-2000	11-15-2000	Bk. 3621 Pg. 785,6
James Hardie Gypsum, Inc. #18	S $\frac{1}{2}$ SE $\frac{1}{4}$ SE $\frac{1}{4}$ Section 7, T41N-R12W	354483	09-02-2000	11-15-2000	Bk. 3621 Pg. 787,8
James Hardie Gypsum, Inc. #19	N $\frac{1}{2}$ NW $\frac{1}{4}$ SE $\frac{1}{4}$ Section 7, T41N-R12W	354484	09-02-2000	11-15-2000	Bk. 3621 Pg. 789,90
James Hardie Gypsum, Inc. #20	S $\frac{1}{2}$ NW $\frac{1}{4}$ SE $\frac{1}{4}$ Section 7, T41N-R12W	354485	09-02-2000	11-15-2000	Bk. 3621 Pg. 791,2
James Hardie Gypsum, Inc. #21	N $\frac{1}{2}$ SW $\frac{1}{4}$ SE $\frac{1}{4}$ Section 7, T41N-R12W	354486	09-02-2000	11-15-2000	Bk. 3621 Pg. 793,4
James Hardie Gypsum, Inc. #22	S $\frac{1}{2}$ SW $\frac{1}{4}$ SE $\frac{1}{4}$ Section 7, T41N-R12W	354487	09-02-2000	11-15-2000	Bk. 3621 Pg. 795,6
James Hardie Gypsum, Inc. #23	N $\frac{1}{2}$ NE $\frac{1}{4}$ SW $\frac{1}{4}$ Section 7, T41N-R12W	354488	09-02-2000	11-15-2000	Bk. 3621 Pg. 797,8
James Hardie Gypsum, Inc. #24	S $\frac{1}{2}$ NE $\frac{1}{4}$ SW $\frac{1}{4}$ Section 7, T41N-R12W	354489	09-02-2000	11-15-2000	Bk. 3621 Pg. 799,800
James Hardie Gypsum, Inc. #25	N $\frac{1}{2}$ SE $\frac{1}{4}$ SW $\frac{1}{4}$ Section 7, T41N-R12W	354490	09-02-2000	11-15-2000	Bk. 3621 Pg. 801,02
James Hardie Gypsum, Inc. #26	S $\frac{1}{2}$ SE $\frac{1}{4}$ SW $\frac{1}{4}$ Section 7, T41N-R12W	354491	09-02-2000	11-15-2000	Bk. 3621 Pg. 803,04
James Hardie Gypsum, Inc. #27	N $\frac{1}{2}$ NE $\frac{1}{4}$ NE $\frac{1}{4}$ Section 18, T41N-R12W	354492	09-02-2000	11-15-2000	Bk. 3621 Pg. 805, 06
James Hardie Gypsum, Inc. #28	S $\frac{1}{2}$ NE $\frac{1}{4}$ NE $\frac{1}{4}$ Section 18, T41N-R12W	354493	09-02-2000	11-15-2000	Bk. 3621 Pg. 807, 08
James Hardie Gypsum, Inc. #29	N $\frac{1}{2}$ SE $\frac{1}{4}$ NE $\frac{1}{4}$ Section 18, T41N-R12W	354494	09-02-2000	11-15-2000	Bk. 3621 Pg. 809,810
James Hardie Gypsum, Inc. #30	S $\frac{1}{2}$ SE $\frac{1}{4}$ NE $\frac{1}{4}$ Section 18, T41N-R12W	354495	09-02-2000	11-15-2000	Bk. 3621 Pg. 811,12
James Hardie Gypsum, Inc. #31	N $\frac{1}{2}$ NW $\frac{1}{4}$ NE $\frac{1}{4}$ Section 18 T41N-R12W	354496	09-02-2000	11-15-2000	Bk. 3621 Pg. 813,14
James Hardie Gypsum, Inc. #32	S $\frac{1}{2}$ NW $\frac{1}{4}$ NE $\frac{1}{4}$ Section 18, T41N-R12W	354497	09-02-2000	11-15-2000	Bk. 3621 Pg. 815,16
James Hardie Gypsum, Inc. #33	N $\frac{1}{2}$ SW $\frac{1}{4}$ NE $\frac{1}{4}$ Section 18, T41N-R12W	354498	09-02-2000	11-15-2000	Bk. 3621 Pg. 817, 18
James Hardie Gypsum, Inc. #34	S $\frac{1}{2}$ SW $\frac{1}{4}$ NE $\frac{1}{4}$ Section 18, T41N-R12W	354499	09-02-2000	11-15-2000	Bk. 3621 Pg. 819,20
James Hardie Gypsum, Inc. #35	N $\frac{1}{2}$ NE $\frac{1}{4}$ SE $\frac{1}{4}$ Section 18, T41N-R12W	354500	09-02-2000	11-15-2000	Bk. 3621 Pg. 821,22

RECEIVED
 BLM FIELD OFFICE
 2016 JUL 21 P 1:15
 HOENIX, ARIZONA

Claim Name	Lands Affe	BLM AMC No.	Location Date	Recording Date	Book/ Page
James Hardie Gypsum, Inc. #36	S½NE¼SE¼ Section 18, T41N-R12W	354501 7	09-02-2000	11-15-2000	Bk. 3621 Pg. 823,24
James Hardie Gypsum, Inc. #37	N½SE¼SE¼ Section 18, T41N-R12W	354502	09-02-2000	11-15-2000	Bk. 3621 Pg. 823,26
James Hardie Gypsum, Inc. #38	S½SE¼SE¼ Section 18, T41N-R12W	354503	09-02-2000	11-15-2000	Bk. 3621 Pg. 827,28
James Hardie Gypsum, Inc. #39	N½NW¼SE¼ Section 18, T41N-R12W	354504	09-02-2000	11-15-2000	Bk. 3621 Pg. 829,30
James Hardie Gypsum, Inc. #40	S½NW¼SE¼ Section 18, T41N-R12W	354505	09-02-2000	11-15-2000	Bk. 3621 Pg. 831,32
James Hardie Gypsum, Inc. #41	N½SW¼SE¼ Section 18, T41N-R12W	354506	09-02-2000	11-15-2000	Bk. 3621 Pg. 833,34
James Hardie Gypsum, Inc. #42	S½SW¼SE¼ Section 18, T41N-R12W	354507	09-02-2000	11-15-2000	Bk. 3621 Pg. 835,36
James Hardie Gypsum, Inc. #43	N½NE¼SW¼ Section 18, T41N-R12W	354508	09-02-2000	11-15-2000	Bk. 3621 Pg. 837,38
James Hardie Gypsum, Inc. #44	S½NE¼SW¼ Section 18, T41N-R12W	354509	09-02-2000	11-15-2000	Bk. 3621 Pg. 839, 40
James Hardie Gypsum, Inc. #45	N½SE¼SW¼ Section 18, T41N-R12W	354510	09-02-2000	11-15-2000	Bk. 3621 Pg. 841,42
James Hardie Gypsum, Inc. #46	S½SE¼SW¼ Section 18, T41N-R12W	354511	09-02-2000	11-15-2000	Bk. 3621 Pg. 843,44
James Hardie Gypsum, Inc. #47	N½NW¼SW¼ Section 18, T41N-R12W	354512	09-02-2000	11-15-2000	Bk. 3621 Pg. 845,46
James Hardie Gypsum, Inc. #48	S½NW¼SW¼ Section 18, T41N-R12W	354513	09-02-2000	11-15-2000	Bk. 3621 Pg. 847,48
James Hardie Gypsum, Inc. #49	N½SW¼SW¼ Section 18, T41N-R12W	354514	09-02-2000	11-15-2000	Bk. 3621 Pg. 849,50
James Hardie Gypsum, Inc. #50	S½SW¼SW¼ Section 18, 41N-R12W	354515	09-02-2000	11-15-2000	Bk. 3621 Pg. 851,52
James Hardie Gypsum, Inc. #51	N½NE¼NW¼ Section 18, T41N-R12W	354516	09-02-2000	11-15-2000	Bk. 3621 Pg. 853, 54
James Hardie Gypsum, Inc. #52	S½NE¼NW¼ Section 18, T41N-R12W	354517	09-02-2000	11-15-2000	Bk. 3621 Pg. 855,56
James Hardie Gypsum, Inc. #53	N½SE¼NW¼ Section 18, T41N-R12W	354518	09-02-2000	11-15-2000	Bk. 3621 Pg. 857,58
James Hardie Gypsum, Inc. #54	S½SE¼NW¼ Section 18, T41N-R12W	354519	09-02-2000	11-15-2000	Bk. 3621 Pg. 859,60

2019 JUL 21 P 15

RECEIVED
BLM AND STATE OFFICE

	Lands Affected	AMC No.	Date	Date	Page
James Hardie Gypsum, Inc. #55	N $\frac{1}{4}$ NW $\frac{1}{4}$ Section 18, T41N-R12W	354520	09-02-2000	11-15-2000	Bk. 3621 Pg. 861,62
James Hardie Gypsum, Inc. #56	S $\frac{1}{4}$ NW $\frac{1}{4}$ NW $\frac{1}{4}$ Section 18, T41N-R12W	354521	09-02-2000	11-15-2000	Bk. 3621 Pg. 863,64
James Hardie Gypsum, Inc. #57	N $\frac{1}{4}$ SW $\frac{1}{4}$ NW $\frac{1}{4}$ Section 18, T41N-R12W	354522	09-02-2000	11-15-2000	Bk. 3621 Pg. 865,66
James Hardie Gypsum, Inc. #58	S $\frac{1}{4}$ SW $\frac{1}{4}$ NW $\frac{1}{4}$ Section 18, T41N-R12W	354523	09-02-2000	11-15-2000	Bk. 3621 Pg. 867,68
James Hardie Gypsum, Inc. #59	N $\frac{1}{4}$ NE $\frac{1}{4}$ NE $\frac{1}{4}$ Section 13, T41N-R13W	354524	09-02-2000	11-15-2000	Bk. 3621 Pg. 869,70
James Hardie Gypsum, Inc. #60	S $\frac{1}{4}$ NE $\frac{1}{4}$ NE $\frac{1}{4}$ Section 13, T41N-R13W	354525	09-02-2000	11-15-2000	Bk. 3621 Pg. 871,72
James Hardie Gypsum, Inc. #61	N $\frac{1}{4}$ SE $\frac{1}{4}$ NE $\frac{1}{4}$ Section 13, T41N-R13W	354526	09-02-2000	11-15-2000	Bk. 3621 Pg. 873,74
James Hardie Gypsum, Inc. #62	S $\frac{1}{4}$ SE $\frac{1}{4}$ NE $\frac{1}{4}$ Section 13 T41N-R13W	354527	09-02-2000	11-15-2000	Bk. 3621 Pg. 875,76
James Hardie Gypsum, Inc. #63	N $\frac{1}{4}$ NW $\frac{1}{4}$ NE $\frac{1}{4}$ Section 13, T41N-R13W	354528	09-02-2000	11-15-2000	Bk. 3621 Pg. 877,78
James Hardie Gypsum, Inc. #64	S $\frac{1}{4}$ NW $\frac{1}{4}$ NE $\frac{1}{4}$ Section 13, T41N-R13W	354529	09-02-2000	11-15-2000	Bk. 3621 Pg. 879, 80
James Hardie Gypsum, Inc. #65	N $\frac{1}{4}$ SW $\frac{1}{4}$ NE $\frac{1}{4}$ Section 13, T41N-R13W	354530	09-02-2000	11-15-2000	Bk. 3621 Pg. 881,82
James Hardie Gypsum, Inc. #66	S $\frac{1}{4}$ SW $\frac{1}{4}$ NE $\frac{1}{4}$ Section 13, T41N-R13W	354531	09-02-2000	11-15-2000	Bk. 3621 Pg. 883,84
James Hardie Gypsum, Inc. #67	N $\frac{1}{4}$ NE $\frac{1}{4}$ SE $\frac{1}{4}$ Section 13, T41N-R13W	354532	09-02-2000	11-15-2000	Bk. 3621 Pg. 885,86
James Hardie Gypsum, Inc. #68	S $\frac{1}{4}$ NE $\frac{1}{4}$ SE $\frac{1}{4}$ Section 13, T41N-R13W	354533	09-02-2000	11-15-2000	Bk. 3621 Pg. 887, 88
James Hardie Gypsum, Inc. #69	N $\frac{1}{4}$ SE $\frac{1}{4}$ SE $\frac{1}{4}$ Section 13, T41N-R13W	354534	09-02-2000	11-15-2000	Bk. 3621 Pg. 889,90
James Hardie Gypsum, Inc. #70	S $\frac{1}{4}$ SE $\frac{1}{4}$ SE $\frac{1}{4}$ Section 13, T41N-R13W	354535	09-02-2000	11-15-2000	Bk. 3621 Pg. 891,92
James Hardie Gypsum, Inc. #71	N $\frac{1}{4}$ NW $\frac{1}{4}$ SE $\frac{1}{4}$ Section 13, T41N-R13W	354536	09-02-2000	11-15-2000	Bk. 3621 Pg. 893,94
James Hardie Gypsum, Inc. #72	S $\frac{1}{4}$ NW $\frac{1}{4}$ SE $\frac{1}{4}$ Section 13, T41N-R13W	354537	09-02-2000	11-15-2000	Bk. 3621 Pg. 895,96
James Hardie Gypsum, Inc. #73	N $\frac{1}{4}$ SW $\frac{1}{4}$ SE $\frac{1}{4}$ Section 13, T41N-R13W	354538	09-02-2000	11-15-2000	Bk. 3621 Pg. 897, 98

RECEIVED
 BLM AZ STATE OFFICE
 2016 JUL 21 P 1:15
 PHOENIX, ARIZONA

Claim Name	Lands Affected	BLM AMC No.	Location Date	Recording Date	Book/ Page
James Hardie Gypsum, Inc. #74	S½SW¼SE¼ Section 13, T41N-R13W	354539 ⁷	09-02-2000	11-15-2000	Bk. 3621 Pg. 899,900
James Hardie Gypsum, Inc. #75	N¼NE¼NE¼ Section 19, T41N-R12W	354540	09-02-2000	11-15-2000	Bk. 3621 Pg. 901,02
James Hardie Gypsum, Inc. #76	S¼NE¼NE¼ Section 19, T41N-R12W	354541	09-02-2000	11-15-2000	Bk. 3621 Pg. 903,04
James Hardie Gypsum, Inc. #77 (AMENDED 06-25-2001)	N¼SE¼NE¼ Section 19, T41N-R12W	354542	09-02-2000	11-15-2000	Bk. 3621 Pg. 905,06
James Hardie Gypsum, Inc. #78	S¼SE¼NE¼ Section 19, T41N-R12W	354543	09-02-2000	11-15-2000	Bk. 3621 Pg. 907,08
James Hardie Gypsum, Inc. #79 (AMENDED 12-21-2001)	N¼NW¼NE¼ Section 19, T41N-R12W	354544	09-02-2000	11-15-2000	Bk. 3621 Pg. 909,10
James Hardie Gypsum, Inc. #80	S¼NW¼NE¼ Section 19, T41N-R12W	354545	09-02-2000	11-15-2000	Bk. 3621 Pg. 911,12
James Hardie Gypsum, Inc. #81	N¼SW¼NE¼ Section 19, T41N-R12W	354546	09-02-2000	11-15-2000	Bk. 3621 Pg. 913,14
James Hardie Gypsum, Inc. #82	S¼SW¼NE¼ Section 19, T41N-R12W	354547	09-02-2000	11-15-2000	Bk. 3621 Pg. 915,16
James Hardie Gypsum, Inc. #83	N¼NE¼NW¼ Section 19, T41N-R12W	354548	09-02-2000	11-15-2000	Bk. 3621 Pg. 917,18
James Hardie Gypsum, Inc. #84	S¼NE¼NW¼ Section 19, T41N-R12W	354549	09-02-2000	11-15-2000	Bk. 3621 Pg. 919,20
James Hardie Gypsum, Inc. #85	N¼SE¼NW¼ Section 19, T41N-R12W	354550	09-02-2000	11-15-2000	Bk. 3621 Pg. 921,22
James Hardie Gypsum, Inc. #86	S¼SE¼NW¼ Section 19, T41N-R12W	354551	09-02-2000	11-15-2000	Bk. 3621 Pg. 923,24
James Hardie Gypsum, Inc. #87	N¼NW¼NW¼ Section 19, T41N-R12W	354552	09-02-2000	11-15-2000	Bk. 3621 Pg. 925,26
James Hardie Gypsum, Inc. #88	S¼NW¼NW¼ Section 19, T41N-R12W	354553	09-02-2000	11-15-2000	Bk. 3621 Pg. 927,28
James Hardie Gypsum, Inc. #89	N¼SW¼NW¼ Section 19, T41N-R12W	354554	09-02-2000	11-15-2000	Bk. 3621 Pg. 929,30
James Hardie Gypsum, Inc. #90	S¼SW¼NW¼ Section 19, T41N-R12W	354555	09-02-2000	11-15-2000	Bk. 3621 Pg. 931,32

RECEIVED
 BLM / STATE OFFICE
 2016 JUL 21 P 1:15
 PHOENIX, ARIZONA

	Land(s) Affected	AMC No.	Date	Date	Page
James Hardie Gypsum, Inc. #91	N $\frac{1}{2}$ NE $\frac{1}{4}$ Section 24, T41N-R13W	354556	09-02-2000	11-15-2000	Bk. 3621 Pg. 933,34
James Hardie Gypsum, Inc. #92	S $\frac{1}{2}$ NE $\frac{1}{4}$ NE $\frac{1}{4}$ Section 24, T41N-R13W	354557	09-02-2000	11-15-2000	Bk. 3621 Pg. 935,36
James Hardie Gypsum, Inc. #93	N $\frac{1}{2}$ SE $\frac{1}{4}$ NE $\frac{1}{4}$ Section 24, T41N-R13W	354558	09-02-2000	11-15-2000	Bk. 3621 Pg. 937,38
James Hardie Gypsum, Inc. #94	S $\frac{1}{2}$ SE $\frac{1}{4}$ NE $\frac{1}{4}$ Section 24, T41N-R13W	354559	09-02-2000	11-15-2000	Bk. 3621 Pg. 939,40
James Hardie Gypsum, Inc. #95	N $\frac{1}{2}$ NW $\frac{1}{4}$ NE $\frac{1}{4}$ Section 24, T41N-R13W	354560	09-02-2000	11-15-2000	Bk. 3621 Pg. 941,42
James Hardie Gypsum, Inc. #96	S $\frac{1}{2}$ NW $\frac{1}{4}$ NE $\frac{1}{4}$ Section 24, T41N-R13W	354561	09-02-2000	11-15-2000	Bk. 3621 Pg. 943,44
James Hardie Gypsum, Inc. #97	N $\frac{1}{2}$ SW $\frac{1}{4}$ NE $\frac{1}{4}$ Section 24, T41N-R13W	354562	09-02-2000	11-15-2000	Bk. 3621 Pg. 945,46
James Hardie Gypsum, Inc. #98	S $\frac{1}{2}$ SW $\frac{1}{4}$ NE $\frac{1}{4}$ Section 24, T41N-R13W	354563	09-02-2000	11-15-2000	Bk. 3621 Pg. 947,48
James Hardie Gypsum, Inc. #99	N $\frac{1}{2}$ NE $\frac{1}{4}$ SE $\frac{1}{4}$ Section 19, T41N-R12W	354564	09-02-2000	11-15-2000	Bk. 3621 Pg. 949,50
James Hardie Gypsum, Inc. #100	S $\frac{1}{2}$ NE $\frac{1}{4}$ SE $\frac{1}{4}$ Section 19, T41N-R12W	354565	09-02-2000	11-15-2000	Bk. 3621 Pg. 951,52
James Hardie Gypsum, Inc. #101	N $\frac{1}{2}$ SE $\frac{1}{4}$ SE $\frac{1}{4}$ Section 19, T41N-R12W	354566	09-02-2000	11-15-2000	Bk. 3621 Pg. 953,54
James Hardie Gypsum, Inc. #102	S $\frac{1}{2}$ SE $\frac{1}{4}$ SE $\frac{1}{4}$ Section 19, T41N-R12W	354567	09-02-2000	11-15-2000	Bk. 3621 Pg. 955,56
James Hardie Gypsum, Inc. #103	N $\frac{1}{2}$ NW $\frac{1}{4}$ SE $\frac{1}{4}$ Section 19, T41N-R12W	354568	09-02-2000	11-15-2000	Bk. 3621 Pg. 957,58
James Hardie Gypsum, Inc. #104	S $\frac{1}{2}$ NW $\frac{1}{4}$ SE $\frac{1}{4}$ Section 19, T41N-R12W	354569	09-02-2000	11-15-2000	Bk. 3621 Pg. 959,60
James Hardie Gypsum, Inc. #105	N $\frac{1}{2}$ SW $\frac{1}{4}$ SE $\frac{1}{4}$ Section 19, T41N-R12W	354570	09-02-2000	11-15-2000	Bk. 3621 Pg. 961,62
James Hardie Gypsum, Inc. #106	S $\frac{1}{2}$ SW $\frac{1}{4}$ SE $\frac{1}{4}$ Section 19, T41N-R12W	354571	09-02-2000	11-15-2000	Bk. 3621 Pg. 963,64
James Hardie Gypsum, Inc. #107	N $\frac{1}{2}$ NE $\frac{1}{4}$ SW $\frac{1}{4}$ Section 19, T41N-R12W	354572	09-02-2000	11-15-2000	Bk. 3621 Pg. 965,66
James Hardie Gypsum, Inc. #108	S $\frac{1}{2}$ NE $\frac{1}{4}$ SW $\frac{1}{4}$ Section 19, T41N-R12W	354573	09-02-2000	11-15-2000	Bk. 3621 Pg. 967,68
James Hardie Gypsum, Inc. #109	N $\frac{1}{2}$ SE $\frac{1}{4}$ SW $\frac{1}{4}$ Section 19, T41N-R12W	354574	09-02-2000	11-15-2000	Bk. 3621 Pg. 969,70

RECEIVE
 BLM ASSOCIATE
 2016 JUL 21 F
 PHOENIX, ARI

	Lands Affected	AMC No.	Date	Date	Page
James Hardie Gypsum, Inc. #110	S½SE¼SW¼ Section 19, T41N-R12W	354575 ⁷	09-02-2000	11-15-2000	Bk. 3621 Pg. 971,72
James Hardie Gypsum, Inc. #111	N¼NW¼SW¼ Section 19, T41N-R12W	354576	09-02-2000	11-15-2000	Bk. 3621 Pg. 973,74
James Hardie Gypsum, Inc. #112	S½NW¼SW¼ Section 19, T41N-R12W	354577	09-02-2000	11-15-2000	Bk. 3621 Pg. 975,76
James Hardie Gypsum, Inc. #113	N¼SW¼SW¼ Section 19, T41N-R12W	354578	09-02-2000	11-15-2000	Bk. 3621 Pg. 977,78
James Hardie Gypsum, Inc. #114	S½SW¼SW¼ Section 19, T41N-R12W	354579	09-02-2000	11-15-2000	Bk. 3621 Pg. 979,80
James Hardie Gypsum, Inc. #115	N¼NE¼SE¼ Section 24, T41N-R13W	354580	09-02-2000	11-15-2000	Bk. 3621 Pg. 981,82
James Hardie Gypsum, Inc. #116	S½NE¼SE¼ Section 24, T41N-R13W	354581	09-02-2000	11-15-2000	Bk. 3621 Pg. 983,84
James Hardie Gypsum, Inc. #117	N¼SE¼SE¼ Section 24, T41N-R13W	354582	09-02-2000	11-15-2000	Bk. 3621 Pg. 985,86
James Hardie Gypsum, Inc. #118	S½SE¼SE¼ Section 24, T41N-R13W	354583	09-02-2000	11-15-2000	Bk. 3621 Pg. 987,88
James Hardie Gypsum, Inc. #119	N¼NW¼SE¼ Section 24, T41N-R13W	354584	09-02-2000	11-15-2000	Bk. 3621 Pg. 989,90
James Hardie Gypsum, Inc. #120	S½NW¼SE¼ Section 24, T41N-R13W	354585	09-02-2000	11-15-2000	Bk. 3621 Pg. 991,92
James Hardie Gypsum, Inc. #121	N¼SW¼SE¼ Section 24, T41N-R13W	354586	09-02-2000	11-15-2000	Bk. 3621 Pg. 993,94
James Hardie Gypsum, Inc. #122	S½SW¼SE¼ Section 24, T41N-R13W	354587	09-02-2000	11-15-2000	Bk. 3621 Pg. 995,96
James Hardie Gypsum, Inc. #123	N¼NE¼NE¼ Section 25, T41N-R13W	354588	09-03-2000	11-15-2000	Bk. 3621 Pg. 997,98
James Hardie Gypsum, Inc. #124	S½NE¼NE¼ Section 25, T41N-R13W	354589	09-03-2000	11-15-2000	Bk. 3621 Pg. 999,1000
James Hardie Gypsum, Inc. #125	N¼SE¼NE¼ Section 25, T41N-R13W	354590	09-03-2000	11-15-2000	Bk. 3622 Pg. 1, 2
James Hardie Gypsum, Inc. #126	S½SE¼NE¼ Section 25, T41N-R13W	354591	09-03-2000	11-15-2000	Bk. 3622 Pg. 3, 4
James Hardie Gypsum, Inc. #127	N¼NW¼NE¼ Section 25, T41N-R13W	354592	09-03-2000	11-15-2000	Bk. 3622 Pg. 5, 6
James Hardie Gypsum, Inc. #128	S½NW¼NE¼ Section 25, T41N-R13W	354593	09-03-2000	11-15-2000	Bk. 3622 Pg. 7, 8

2016 JUL 21 P 1:16

RECEIVED
BLM / ST. JOHNS OFFICE

Claim Name	Lands Affected	AMC No.	Effective Date	Recording Date	Book Page
James Hardie Gypsum, Inc. #129	N $\frac{1}{2}$ SW $\frac{1}{4}$ NE $\frac{1}{4}$ Section 25, T41N-R13W	354594	09-03-2000	11-15-2000	Bk. 3622 Pg. 9,10
James Hardie Gypsum, Inc. #130	S $\frac{1}{2}$ SW $\frac{1}{4}$ NE $\frac{1}{4}$ Section 25, T41N-R13W	354595	09-03-2000	11-15-2000	Bk. 3622 Pg. 11,12
James Hardie Gypsum, Inc. #131	N $\frac{1}{2}$ NE $\frac{1}{4}$ NW $\frac{1}{4}$ Section 25, T41N-R13W	354596	09-03-2000	11-15-2000	Bk. 3622 Pg. 13,14
James Hardie Gypsum, Inc. #132	S $\frac{1}{2}$ NE $\frac{1}{4}$ NW $\frac{1}{4}$ Section 25, T41N-R13W	354597	09-03-2000	11-15-2000	Bk. 3622 Pg. 15,16
James Hardie Gypsum, Inc. #133	N $\frac{1}{2}$ SE $\frac{1}{4}$ NW $\frac{1}{4}$ Section 25, T41N-R13W	354598	09-03-2000	11-15-2000	Bk. 3622 Pg. 17,18
James Hardie Gypsum, Inc. #134	S $\frac{1}{2}$ SE $\frac{1}{4}$ NW $\frac{1}{4}$ Section 25, T41N-R13W	354599	09-03-2000	11-15-2000	Bk. 3622 Pg. 19,20
James Hardie Gypsum, Inc. #135	N $\frac{1}{2}$ NW $\frac{1}{4}$ NW $\frac{1}{4}$ Section 25, T41N-R13W	354600	09-03-2000	11-15-2000	Bk. 3622 Pg. 21,22
James Hardie Gypsum, Inc. #136	S $\frac{1}{2}$ NW $\frac{1}{4}$ NW $\frac{1}{4}$ Section 25, T41N-R13W	354601	09-03-2000	11-15-2000	Bk. 3622 Pg. 23,24
James Hardie Gypsum, Inc. #137	N $\frac{1}{2}$ SW $\frac{1}{4}$ NW $\frac{1}{4}$ Section 25, T41N-R13W	354602	09-03-2000	11-15-2000	Bk. 3622 Pg. 25,26
James Hardie Gypsum, Inc. #138	S $\frac{1}{2}$ SW $\frac{1}{4}$ NW $\frac{1}{4}$ Section 25, T41N-R13W	354603	09-03-2000	11-15-2000	Bk. 3622 Pg. 27,28
James Hardie Gypsum, Inc. #139	N $\frac{1}{2}$ NE $\frac{1}{4}$ SW $\frac{1}{4}$ Section 25, T41N-R13W	354604	09-03-2000	11-15-2000	Bk. 3622 Pg. 29,30
James Hardie Gypsum, Inc. #140	S $\frac{1}{2}$ NE $\frac{1}{4}$ SW $\frac{1}{4}$ Section 25, T41N-R13W	354605	09-03-2000	11-15-2000	Bk. 3622 Pg. 31,32
James Hardie Gypsum, Inc. #141	N $\frac{1}{2}$ SE $\frac{1}{4}$ SW $\frac{1}{4}$ Section 25, T41N-R13W	354606	09-03-2000	11-15-2000	Bk. 3622 Pg. 33,34
James Hardie Gypsum, Inc. #142	S $\frac{1}{2}$ SE $\frac{1}{4}$ SW $\frac{1}{4}$ Section 25, T41N-R13W	354607	09-03-2000	11-15-2000	Bk. 3622 Pg. 35,36
James Hardie Gypsum, Inc. #143	N $\frac{1}{2}$ NE $\frac{1}{4}$ SW $\frac{1}{4}$ Section 25, T41N-R13W	354608	09-03-2000	11-15-2000	Bk. 3622 Pg. 37,38
James Hardie Gypsum, Inc. #144	S $\frac{1}{2}$ NE $\frac{1}{4}$ SW $\frac{1}{4}$ Section 25, T41N-R13W	354609	09-03-2000	11-15-2000	Bk. 3622 Pg. 39,40
James Hardie Gypsum, Inc. #145	N $\frac{1}{2}$ SW $\frac{1}{4}$ SW $\frac{1}{4}$ Section 25, T41N-R13W	354610	09-03-2000	11-15-2000	Bk. 3622 Pg. 41,42
James Hardie Gypsum, Inc. #146	S $\frac{1}{2}$ SW $\frac{1}{4}$ SW $\frac{1}{4}$ Section 25, T41N-R13W	354611	09-03-2000	11-15-2000	Bk. 3622 Pg. 43,44
James Hardie Gypsum, Inc. #147	N $\frac{1}{2}$ NE $\frac{1}{4}$ SW $\frac{1}{4}$ Section 20, T41N-R12W	354612	09-02-2000	11-15-2000	Bk. 3622 Pg. 45,46

RECEIVED
 BLM ARIZONA OFFICE
 2016 JUL 21 P 1:16
 PHOENIX, ARIZONA

Owner	Lands Affected	AMC No.	Date	Date	Page
James Hardie Gypsum, Inc. #148	S½NE¼SW¼ Section 20, T41N-R12W	354613	09-02-2000	11-15-2000	Bk. 3622 Pg. 47,48
James Hardie Gypsum, Inc. #149	N½SE¼SW¼ Section 20, T41N-R12W	354614	09-02-2000	11-15-2000	Bk. 3622 Pg. 49,50
James Hardie Gypsum, Inc. #150	S½SE¼SW¼ Section 20, T41N-R12W	354615	09-02-2000	11-15-2000	Bk. 3622 Pg. 51,52
James Hardie Gypsum, Inc. #151	N½NW¼SW¼ Section 20, T41N-R12W	354616	09-02-2000	11-15-2000	Bk. 3622 Pg. 53,54
James Hardie Gypsum, Inc. #152	S½NW¼SW¼ Section 20, T41N-R12W	354617	09-02-2000	11-15-2000	Bk. 3622 Pg. 55,56
James Hardie Gypsum, Inc. #153	N½SW¼SW¼ Section 20, T41N-R12W	354618	09-02-2000	11-15-2000	Bk. 3622 Pg. 57,58
James Hardie Gypsum, Inc. #154	S½SW¼SW¼ Section 20, T41N-R12W	354619	09-02-2000	11-15-2000	Bk. 3622 Pg. 59,60
James Hardie Gypsum, Inc. #155	N½NW¼NW¼ Section 29, T41N-R12W	354620	09-03-2000	11-15-2000	Bk. 3622 Pg. 61,62
James Hardie Gypsum, Inc. #156	S½NW¼NW¼ Section 29, T41N-R12W	354621	09-03-2000	11-15-2000	Bk. 3622 Pg. 63,64
James Hardie Gypsum, Inc. #157	N½SW¼NW¼ Section 29, T41N-R12W	354622	09-03-2000	11-15-2000	Bk. 3622 Pg. 65,66
James Hardie Gypsum, Inc. #158	S½SW¼NW¼ Section 29, T41N-R12W	354623	09-03-2000	11-15-2000	Bk. 3622 Pg. 67,68
James Hardie Gypsum, Inc. #159	N½NE¼NE¼ Section 30, T41N-R12W	354624	09-03-2000	11-15-2000	Bk. 3622 Pg. 69,70
James Hardie Gypsum, Inc. #160	S½NE¼NE¼ Section 30, T41N-R12W	354625	09-03-2000	11-15-2000	Bk. 3622 Pg. 71,72
James Hardie Gypsum, Inc. #161	N½SE¼NE¼ Section 30, T41N-R12W	354626	09-03-2000	11-15-2000	Bk. 3622 Pg. 73,74
James Hardie Gypsum, Inc. #162	S½SE¼NE¼ Section 30, T41N-R12W	354627	09-03-2000	11-15-2000	Bk. 3622 Pg. 75,76
James Hardie Gypsum, Inc. #163	N½NW¼NE¼ Section 30, T41N-R12W	354628	09-03-2000	11-15-2000	Bk. 3622 Pg. 77,78
James Hardie Gypsum, Inc. #164	S½NW¼NE¼ Section 30, T41N-R12W	354629	09-03-2000	11-15-2000	Bk. 3622 Pg. 79,80
James Hardie Gypsum, Inc. #165	N½SW¼NE¼ Section 30, T41N-R12W	354630	09-03-2000	11-15-2000	Bk. 3622 Pg. 81,82
James Hardie Gypsum, Inc. #166	S½SW¼NE¼ Section 30, T41N-R12W	354631	09-03-2000	11-15-2000	Bk. 3622 Pg. 83,84

2016 JUL 21 P 1:16

RECEIVED
BLM AZ STATE OFFICE

James Hardie Gypsum, Inc. #167	N ½ NE ¼ SE ¼ Section 30, T41N-R12W	354632	09-03-2000	11-15-2000	Bk. 3622 Pg. 85, 86
James Hardie Gypsum, Inc. #168	S ½ NE ¼ SE ¼ Section 30, T41N-R12W	354633	09-03-2000	11-15-2000	Bk. 3622 Pg. 87, 88
James Hardie Gypsum, Inc. #169	N ½ SE ¼ SE ¼ Section 30, T41N-R12W	354634	09-03-2000	11-15-2000	Bk. 3622 Pg. 89, 90
James Hardie Gypsum, Inc. #170	S ½ SE ¼ SE ¼ Section 30, T41N-R12W	354635	09-03-2000	11-15-2000	Bk. 3622 Pg. 91, 92
James Hardie Gypsum, Inc. #171	N ½ NW ¼ SE ¼ Section 30, T41N-R12W	354636	09-03-2000	11-15-2000	Bk. 3622 Pg. 93, 94
James Hardie Gypsum, Inc. #172	S ½ NW ¼ SE ¼ Section 30, T41N-R12W	354637	09-03-2000	11-15-2000	Bk. 3622 Pg. 95, 96
James Hardie Gypsum, Inc. #173	N ½ SW ¼ SE ¼ Section 30, T41N-R12W	354638	09-03-2000	11-15-2000	Bk. 3622 Pg. 97, 98
James Hardie Gypsum, Inc. #174	S ½ SW ¼ SE ¼ Section 30, T41N-R12W	354639	09-03-2000	11-15-2000	Bk. 3622 Pg. 99, 100
James Hardie Gypsum, Inc. #175	N ½ NE ¼ NW ¼ Section 30, T41N-R12W	354640	09-03-2000	11-15-2000	Bk. 3622 Pg. 101, 102
James Hardie Gypsum, Inc. #176	S ½ NE ¼ NW ¼ Section 30, T41N-R12W	354641	09-03-2000	11-15-2000	Bk. 3622 Pg. 103, 104
James Hardie Gypsum, Inc. #177	N ½ SE ¼ NW ¼ Section 30, T41N-R12W	354642	09-03-2000	11-15-2000	Bk. 3622 Pg. 105, 106
James Hardie Gypsum, Inc. #178	S ½ SE ¼ NW ¼ Section 30, T41N-R12W	354643	09-03-2000	11-15-2000	Bk. 3622 Pg. 107, 108
James Hardie Gypsum, Inc. #179	N ½ NW ¼ NW ¼ Section 31, T41N-R12W	354644	09-05-2000	11/15/2000	Bk. 3622 Pg. 109, 110
James Hardie Gypsum, Inc. #180	S ½ NW ¼ NW ¼ Section 31, T41N-R12W	354645	09-05-2000	11-15-2000	Bk. 3622 Pg. 111, 112
James Hardie Gypsum, Inc. #205	N 12/ SW ¼ NW ¼ Section 25, T41N-R12W	354670	09-04-2000	11-15-2000	Bk. 3622 Pg. 161, 162
James Hardie Gypsum, Inc. #206	S ½ NW ¼ NW ¼ Section 25, T41N-R12W	354671	09-04-2000	11-15-2000	Bk. 3622 Pg. 163, 164
James Hardie Gypsum, Inc. #207	N ½ NW ¼ NW ¼ Section 25, T41N-R12W	354672	09-04-2000	11-15-2000	Bk. 3622 Pg. 165, 166

RECEIVED
 BLM AZ STATE OFFICE
 2016 JUL 21 10:16 AM
 PHOENIX, ARIZONA

James Hardie Gypsum, Inc. #208	N ½ NE ¼ NE ¼ Section 26, T41N-R12W	354673	09-04-2000	11-15-2000	Bk. 3622 Pg. 167, 168
James Hardie Gypsum Inc. #209	S ½ NE ¼ NE ¼ Section 26, T41N-R12W	354674	09-04-2000	11-15-2000	Bk. 3622 Pg. 169, 170
James Hardie Gypsum, Inc. #210	N ½ SE ¼ NE ¼ Section 26, T41N-R12W	354675	09-04-2000	11-15-2000	Bk. 3622 Pg. 171, 172
James Hardie Gypsum, Inc. #211	S ½ SE ¼ NE ¼ Section 26, T41N-R12W	354676	09-04-2000	11-15-2000	Bk. 3622 Pg. 173, 174
James Hardie Gypsum, Inc. #212	S ½ SW ¼ NE ¼ Section 26, T41N-R12W	354677	09-04-2000	11-15-2000	Bk. 3622 Pg. 175, 176
James Hardie Gypsum, Inc. #213	N ½ SW ¼ NE ¼ Section 26, T41N-R12W	354678	09-04-2000	11-15-2000	Bk. 3622 Pg. 177, 178
James Hardie Gypsum, Inc. #214	S ½ NW ¼ NE ¼ Section 26, T41N-R12W	354679	09-04-2000	11-15-2000	Bk. 3622 Pg. 179, 180
James Hardie Gypsum, Inc. #215	N ½ NW ¼ NE ¼ Section 26, T41N-R12W	354680	09-04-2000	11-15-2000	Bk. 3622 Pg. 181, 182
James Hardie Gypsum, Inc. #216	N ½ NE ¼ SE ¼ Section 26, T41N-R12W	354681	09-04-2000	11-15-2000	Bk. 3622 Pg. 183, 184
James Hardie Gypsum, Inc. #217	S ½ NE ¼ SE ¼ Section 26, T41N-R12W	354682	09-04-2000	11-15-2000	Bk. 3622 Pg. 185, 186
James Hardie Gypsum, Inc. #218	N ½ SE ¼ SE Section 26, T41N-R12W	354683	09-04-2000	11-15-2000	Bk. 3622 Pg. 187, 188
James Hardie Gypsum, Inc. #219	S ½ SE ¼ SE ¼ Section 26, T41N-R12W	354684	09-04-2000	11-15-2000	Bk. 3622 Pg. 189, 190
James Hardie Gypsum, Inc. #220	S ½ SW ¼ SE ¼ Section 26, T41N-R12W	354685	09-04-2000	11-15-2000	Bk. 3622 Pg. 191, 192
James Hardie Gypsum, Inc. #221	N ½ SW ¼ SE ¼ Section 26, T41N-R12W	354685	09-04-2000	11-15-2000	Bk. 3622 Pg. 193, 194
James Hardie Gypsum, Inc. #222	S ½ NW ¼ SE ¼ Section 26, T41N-R12W	354687	09-04-2000	11-15-2000	Bk. 3622 Pg. 195, 196
James Hardie Gypsum, Inc. #223	N ½ NW ¼ SE ¼ Section 26, T41N-R12W	354688	09-04-2000	11-15-2000	Bk. 3622 Pg. 197, 198
James Hardie Gypsum Inc. #224	N ½ NE ¼ NW ¼ Section 2, T40N-R12W	354689	09-04-2000	11-15-2000	Bk. 3622 Pg. 199, 200

RECEIVED
JUL 21 1991

RECEIVED

James Hardie Gypsum, Inc. #225	S ½ NE ¼ NW ¼ Section 2, T40N-R12W	354690	09-0-00	11-15-2000	Bk. 3622 Pg. 201, 202
James Hardie Gypsum, Inc. #226	N ½ SE ¼ NW ¼ Section 2, T40N-R12W	354691	09-04-2000	11-15-2000	Bk. 3622 Pg. 203, 204
James Hardie Gypsum, Inc. #227	S ½ SE ¼ NW ¼ Section 2, T40N-R12W	354692	09-04-2000	11-15-2000	Bk. 3622 Pg. 205, 206
James Hardie Gypsum, Inc. #228	S ½ SW ¼ NW ¼ Section 2, T40N-R12W	354693	09-04-2000	11-15-2000	Bk. 3622 Pg. 207, 208
James Hardie Gypsum, Inc. #229	N ½ SW ¼ NW ¼ Section 2, T40N-R12W	354694	09-04-2000	11-15-2000	Bk. 3622 Pg. 209, 210
James Hardie Gypsum, Inc. #232	N ½ NE ¼ SW ¼ Section 2, T40N-R12W	354697	09-04-2000	11-15-2000	Bk. 3622 Pg. 215, 216
James Hardie Gypsum, Inc. #236	S ½ SW ¼ SW ¼ Section 2, T40N-R12W	354701	09-04-2000	11-15-2000	Bk. 3622 Pg. 223, 224
James Hardie Gypsum Inc. #237	N ½ SW ¼ SW ¼ Section 2, T40N-R12W	354702	09-04-2000	11-15-2000	Bk. 3622 Pg. 224, 226
James Hardie Gypsum, Inc. #238	S ½ NW ¼ SW ¼ Section 2, T40N-R12W	354703	09-04-2000	11-15-2000	Bk. 3622 Pg. 227, 228
James Hardie Gypsum, Inc. #239	N ½ NW ¼ SW ¼ Section 2, T40N-R12W	354704	09-04-2000	11-15-2000	Bk. 3622 Pg. 229, 230
James Hardie Gypsum, Inc. #240	N ½ NE ¼ SE ¼ Section 3, T40N-R12W	354705	09-04-2000	11-15-2000	Bk. 3622 Pg. 231, 232
James Hardie Gypsum, Inc. #241	S ½ NE ¼ SE ¼ Section 3, T40N-R12W	354706	09-04-2000	11-15-2000	Bk. 3622 Pg. 233, 234
James Hardie Gypsum, Inc. #242	N ½ SE ¼ SE ¼ Section 3, T40N-R12W	354707	09-04-2000	11-15-2000	Bk. 3622 Pg. 235, 236
James Hardie Gypsum, Inc. #243	S ½ SE ¼ SE ¼ Section 3, T40N-R12W	354708	09-04-2000	11-15-2000	Bk. 3622 Pg. 237, 238
James Hardie Gypsum, Inc. #244	S ½ SW ¼ SW ¼ Section 3, T40N-R12W	354709	09-04-2000	11-15-2000	Bk. 3622 Pg. 239, 240
James Hardie Gypsum, Inc. #245	N ½ SW ¼ SE ¼ Section 3, T40N-R12W	354710	09-04-2000	11-15-2000	Bk. 3622 Pg. 241, 242
James Hardie Gypsum, Inc. #246	S ½ NW ¼ SE ¼ Section 3, T40N-R12W	354711	09-04-2000	11-15-2000	Bk. 3622 Pg. 243, 244

2016 JUL 21 P 16

RECEIVED

James Hardie Gypsum, Inc. #247	N ½ NW ¼ SE ¼ Section 3, T40N-R12W	354712	09-04-2000	11-15-2000	Bk. 3622 Pg. 245, 246
James Hardie Gypsum, Inc. #251	S ½ SE ¼ NE ¼ Section 3, T40N-R12W	354716	09-04-2000	11-15-2000	Bk. 3622 Pg. 253, 254
James Hardie Gypsum, Inc. #252	S ½ SW ¼ NE ¼ Section 3, T40N-R12W	354717	09-04-2000	11-15-2000	Bk. 3622 Pg. 255, 256
James Hardie Gypsum, Inc. #256	N ½ NE ¼ NW ¼ Section 11, T40N-R12W	354721	09-04-2000	11-15-2000	Bk. 3622 Pg. 263, 264
James Hardie Gypsum, Inc. #257	S ½ NE ¼ NW ¼ Section 11, T40N-R12W	354722	09-04-2000	11-15-2000	Bk. 3622 Pg. 265, 266
James Hardie Gypsum, Inc. #258	N ½ SE ¼ NW ¼ Section 11, T40N-R12W	354723	09-04-2000	11-15-2000	Bk. 3622 Pg. 267, 268
James Hardie Gypsum, Inc. #259	S ½ SE ¼ NW ¼ Section 11, T40N-R12W	354724	09-04-2000	11-15-2000	Bk. 3622 Pg. 269, 270

PHOENIX, ARIZONA

2019 JUL 21 P 1:16

RECEIVED
BLM LAND OFFICE

TOWNSHIP 40 NORTH, RANGE 12 WEST, G&SRM

Sections 2, 3, & 11

Township 41 North, Range 12 West, G&SRM

Sections 7, 8, 18, 19, 20, 25, 26, 29, 30, and 31

Township 41 North, Range 13 West, G&SRM

Section 13, 24, & 25

RECEIVED
BENJAMIN S. BROWN
2016 JUL 21 P 1:16
PHOENIX, ARIZONA

NEW GYPSUM CLAIMS

The following are situated in T. 42 N., R. 12 W., S.R.B.M., Mohave County, Arizona:

<u>Claim Name</u>	<u>Description</u>	<u>County Book/Page</u>	<u>BLM Number</u>
New Gypsum #2	SW ¼ Section 31	731/21	139183

MT. AETNA CLAIMS

The following are situated in T. 41 N., R. 11 W., S.R.B.M., Mohave County, Arizona:

<u>Claim Name</u>	<u>County Description</u>	<u>BLM Book/Page</u>	<u>Number</u>
Mt. Aetna #1	NW ¼ Section 15	731/623	139177
Mt. Aetna #4	NE ¼ Section 16	731/627	139180
Mt. Aetna #5	SE ¼ Section 16	731/628	139181

GYPSUM HILLS CLAIMS

The following are situated in T. 41 N., R. 11 W., S.R.B.M., Mohave County, Arizona:

<u>Claim Name</u>	<u>County Description</u>	<u>BLM Book/Page</u>	<u>Number</u>
Gypsum Hills #1	NW ¼ Section 11	5-R/33	74105
Gypsum Hills #2	SW ¼ Section 11	5-R/34	74106
Gypsum Hills #3	NE ¼ Section 15	5-R/35	74107
Gypsum Hills #4	SE ¼ Section 15	5-R/36	74108
Gypsum Hills #5	SW ¼ Section 15	5-R/37	74109
Gypsum Hills #6	NW ¼ Section 14	572/591-592	74149
Gypsum Hills #7	NE ¼ Section 22	5-R/38	74110
Gypsum Hills #8	SE ¼ Section 22	5-R/39	74111
Gypsum Hills #9	SW ¼ Section 22	5-R/40	74112
Gypsum Hills #10	NW ¼ Section 22	5-R/41	74113
Gypsum Hills #20	NE ¼ Section 28	5-R/51	74123

RECEIVED
 BLM AZ STATE OFFICE
 PHOENIX, ARIZONA
 2016 JUL 21 P 1:16

GYPSUM DOME CLAIMS

The following are situated in T. 41 N., R. 11 W., S.R.B.M., Mohave County, Arizona:

<u>County</u> <u>Claim Name</u>	<u>BLM</u> <u>Description</u>	<u>Book/Page</u>	<u>Number</u>
Gypsum Dome #11	SW ¼ Section 20	5-R/20	74129
Gypsum Dome #12	NW ¼ Section 20	5-R/21	74130
Gypsum Dome #17	NE ¼ Section 19	5-R/26	74135
Gypsum Dome #18	SE ¼ Section 19	5-R/27	74136

GYPSUM TOWN CLAIMS

The following are situated in T. 40N., R. 12 W., S.R.B.M., Mohave County, Arizona

<u>County</u> <u>Claim Name</u>	<u>BLM</u> <u>Description</u>	<u>Book/Page</u>	<u>Number</u>
Gypsum Town #47	SW ¼ Section 3	5-R/222	74052

RECEIVED
BLM ARIZONA OFFICE
2016 JUL 21 P 1:17
PHOENIX, ARIZONA

Placer Mining Claims in Mohave County, Arizona
(Gila & Salt River Meridian)

Claim Name	Land Affected	BLM AMC No.	Location Date	Recording Date	Book/ Page
WMMI #1	N ½, NW ¼, NE ¼ Section 20 T41N-R12W	367127 7	09-12-2005	09-15-2005	Bk. 5837 Pg. 972
WMMI #2	N ½, NE ¼, NW ¼ Section 20 T41N-R12W	367128	09-12-2005	09-15-2006	Bk. 5837 Pg. 974
WMMI #3	N ½, NW ¼, NW ¼ Section 20 T41N-R12W	367129	09-12-2005	09-16-2006	Bk. 5837 Pg. 976
WMMI #4	S ½, NW ¼, NE ¼ Section 20 T41N-R12W	367130	09-12-2006	09-15-2005	Bk. 5837 Pg. 978
WMMI #5	S ½, NE ¼, NW ¼ Section 20 T41N-R12W	367131	09-12-2005	09-15-2005	Bk. 5837 Pg. 980
WMMI #6	S ½, NW ¼, NW ¼ Section 20 T41N-R12W	367132	09-12-2005	09-15-2005	Bk. 5837 Pg. 982
WMMI #7	N 12/, SW ¼, NE ¼ Section 20 T41N-R12W	367133	09-12-2005	09-15-2005	Bk. 5837 Pg. 984
WMMI #8	N ½, SE ¼, NW ¼ Section 20 T41N-R12W	367134	09-12-2005	09-15-2005	Bk. 5837 Pg. 986
WMMI #9	N ½, SW ¼, NW ¼ Section 20 T41N-R12W	367135	09-12-2005	09-15-2005	Bk. 5837 Pg. 988
WMMI #10	S ½, SE ¼, NW ¼ Section 20 T41N-R12W	367136	09-12-2005	09-15-2005	Bk. 5837 Pg. 990
WMMI #11	S ½, SW ¼, NW ¼ Section 20 T41N-R12W	367137	09-12-2005	09-15-2005	Bk. 5837 Pg. 992
WMMI #12	N ½, NE ¼, NW ¼ Section 29 T41N-R12W	367138	09-12-2005	09-15-2005	Bk. 5837 Pg. 994
WMMI #13	S ½, NE ¼, NW ¼ Section 29 T41N-R12W	367139	09-12-2005	09-15-2005	Bk. 5837 Pg. 996
WMMI #14	N ½, NW ¼, SW ¼ Section 29 T41N-R12W	367140	09-12-2005	09-15-2005	Bk. 5837 Pg. 998
WMMI #15	S ½, NW ¼, SW ¼ Section 29 T41N-R12W	367141	09-12-2005	09-15-2005	Bk. 5837 Pg. 100094
WMMI #16	N ½, NE ¼, NE ¼ Section 31, T41N-R12W	367142	09-12-2005	09-15-2005	Bk. 5838 Pg. 1

PHOENIX, ARIZONA

RECEIVED JUL 21 2016

RECEIVED

Section T41N-R12W

367143 J

09-12-2005

09-15-2005

Bk. 5838
Pg. 3

RECEIVED
BLM AZ STATE OFFICE

2016 JUL 21 P 1:17

PHOENIX, ARIZONA

ups.com® or call 1-800-PICK-UPS® (1-800-742-5877)
to schedule a pickup or find a drop-off location near you.

Domestic Shipments

- To qualify for the letter rate, UPS Express Envelopes may only contain correspondence, urgent documents, and/or electronic media, and must weigh 8 oz. or less. UPS Express Envelopes containing items other than those listed or weighing more than 8 oz. will be billed by weight.

International Shipments





- The UPS Express Envelope value. Certain countries are not eligible for international shipping. Visit ups.com/international for more information.

- To qualify for the letter rate, UPS Express Envelopes may only contain correspondence, urgent documents, and/or electronic media, and must weigh 8 oz. or less. UPS Express Envelopes containing items other than those listed or weighing more than 8 oz. will be billed by weight.

Note: Express Envelopes containing sensitive personal or financial information are not eligible for international shipping.

Window

Use this envelope with a laser or inkjet printer on a window.

DORREN BURRETT 435-628-3916 WESTERN MINING AND MINERALS 27 BLACK ROCK ROAD LITTLEFIELD AZ 86432		0.0 LBS LTR	1 OF 1
SHIP TO: ARIZONA STATE OFFICE 602-417-9334 BUREAU OF LAND MANAGEMENT SUITE 800 ONE NORTH CENTRAL AVE. PHOENIX AZ 85004-4427			
	AZ 850 9-10 		
UPS 2ND DAY AIR		2	
TRACKING #: 1Z 4R1 698 35 9077 0141			
			
BILLING: P/P SIGNATURE REQUIRED			
			

136 1P 5 01 WWINV50 75.0A 04/2016

Insert shipping documents under window from the top.

- Do not use this envelope for:
- UPS Ground
- UPS Standard
- UPS 3 Day Select®
- UPS Worldwide Expedited®


<https://www.ups.com/uis/create?ActionOriginPair=default> Print Window... 7/18/2016

More than 100 years of service. UPS. The world's most reliable Parcel Service.



0101951033 1/15 TG United Parcel Service

International Shipping Notice - Carriage hereunder may be subject to the rules relating to liability and other terms and/or conditions established by the Convention for the Unification of Certain Rules Relating to International Carriage by Air (the "Warsaw Convention") and/or the Convention on the Contract for the International Carriage of Goods by Road (the "CMR Convention"). These commodities, technology or software were exported from the U.S. in accordance with the Export Administration Regulations. Diversion contrary to U.S. law prohibited.



1 N CENTRAL AVE
STE 800
PHOENIX AZ 85004-4414
P: PURPLE S: ORANGE I: 44D
124R1698399077 0141
US 8501 MIFFS 18.3 SAT04855L
SAT04855 JUL 21 07:44:03 2016

RECEIVED
BLM A STATE OFFICE
2016 JUL 21 P 1:14
PHOENIX, ARIZONA

Legal Express Envelope

United States Department of the Interior
Bureau of Land Management
 DIV OF LANDS, MINRLS & ENERGY
 ONE N CENTRAL AVE
 PHOENIX, AZ 85004 -4427
 Phone: 602-417-9200

Receipt

No: 3611923

Transaction #: 3715459	
Date of Transaction: 07/22/2016	
CUSTOMER:	
WESTERN MINING & MINERALS PO BOX 850 ST GEORGE, UT 84771-0850 US	

LINE #	QTY	DESCRIPTION	REMARKS	UNIT PRICE	TOTAL
1	1.00	LOCATABLE MINERALS / MINING CLAIMS- NOT NEW-UNADJUD, ONE AUTH NO. ONLY / MINING CLAIM MONEY RECEIVED CASES: AMC354466/\$63085.00	MAINT FEE 2017 - 262	- n/a -	63085.00
TOTAL:					\$63,085.00

PAYMENT INFORMATION					
1	AMOUNT:	63085.00	POSTMARKED:	07/18/2016	
	TYPE:	CHECK	RECEIVED:	07/21/2016	
	CHECK NO:	40000110			
	NAME:	SAINT GOBAIN CORPORATION 31500 SOLON RD SOLON OH 44139 US			

REMARKS	

This receipt was generated by the automated BLM Collections and Billing System and is a paper representation of a portion of the official electronic record contained therein.

139164
354466
367127
74022

WHEN RECORDED, RETURN TO:



P.O. Box 850
St. George, UT 84771

AFFIDAVIT OF PAYMENT OF ANNUAL MINING CLAIM
MAINTENANCE FEES (ARIZONA)
(and Notice of Intention To Hold)

STATE OF UTAH)
) ss.
COUNTY OF WASHINGTON)

On this 17 day of JUNE, 2015, Western Mining and Minerals, Inc. ("Western Mining"), of P O Box 850, St. George, Utah, 84771, record holder of unpatented placer mining claims, timely paid its annual maintenance fees in the sum of \$63,085.00 ("Payment") to comply with the Act of August 10, 1993 [107 Stat.405, as amended and extended by the Act of October 21, 1998, 112 Stat. 2681-235, or other federal law] and with 43 C.F.R. § 3833.1-5. The annual payment covers the 2015 - 2016 assessment year commencing at 12:00 o'clock noon on September 1, 2015, for those unpatented placer mining claims affecting federal public lands in Mohave County, Arizona, described in Exhibits A through C to this Affidavit. Western Mining contemporaneously filed this Affidavit with the Bureau of Land Management with the Payment to meet the requirements of 43 C.F.R. § 3833.105(b). This Affidavit has been or will be recorded in Mohave County to comply with state law regarding maintenance of mining claims. The claim groups, claims quantities, and exhibits of appearance are, as follows:

James Hardie Gypsum, Inc	224	Exhibits A
New Gypsum	1	Exhibit B
Mt. Aetna	3	Exhibit B
Gypsum Hills	12	Exhibit B
Gypsum Dome	4	Exhibit B
Gypsum Town	1	Exhibit B
WMMI	<u>17</u>	Exhibit C
Total	262	

This Affidavit of Payment of Annual Mining Claim Maintenance Fees also serves as a Notice of Intention to Hold to comply with the Federal Land Policy and Management Act and state law.

The undersigned is an officer or duly appointed agent of Western Mining and is authorized to conduct business in connection with the unpatented placer mining claims.


Dated this 17 day of JUNE, 2015.

Kenneth E. Thompson
Kenneth E. Thompson - WMMI Mine Manager

SUBSCRIBED AND SWORN TO before me this 17 day of June, 2015.

Christian Ernesto Navarrete

Notary Public:
Residing in: St. George UT 84770
My Commission expires: February 03, 2018



RECEIVED
BLM AZ STATE OFFICE
2015 JUL -6 P 1:09
PHOENIX, ARIZONA

JUL 09 2015
BY: R. Ann

EXHIBIT A
UNPATENTED PLACER MINING CLAIMS IN MOHAVE COUNTY, ARIZONA
(GILA & SALT RIVER MERIDIAN)

Claim Name	Lands Affected	BLM AMC No.	Location Date	Recording Date	Book/ Page
James Hardie Gypsum, Inc. #1	N $\frac{1}{2}$ SW $\frac{1}{4}$ NW $\frac{1}{4}$ Section 8, T41N-R12W	354466	09-02-2000	11-15-2000	Bk. 3621
James Hardie Gypsum, Inc. #2	S $\frac{1}{2}$ SW $\frac{1}{4}$ NW $\frac{1}{4}$ Section 8, T41N-R12W	354467	09-02-2000	11-15-2000	Pg. 753,4 Bk. 3621
James Hardie Gypsum, Inc. #3	N $\frac{1}{2}$ NW $\frac{1}{4}$ SW $\frac{1}{4}$ Section 8, T41N-R12W	354468	09-02-2000	11-15-2000	Pg. 755,6 Bk. 3621
James Hardie Gypsum, Inc. #4	S $\frac{1}{2}$ NW $\frac{1}{4}$ SW $\frac{1}{4}$ Section 8, T41N-R12W	354469	09-02-2000	11-15-2000	Pg. 757,8 Bk. 3621
James Hardie Gypsum, Inc. #5	N $\frac{1}{2}$ SW $\frac{1}{4}$ SW $\frac{1}{4}$ Section 8, T41N-R12W	354470	09-02-2000	11-15-2000	Pg. 759,60 Bk. 3621
James Hardie Gypsum, Inc. #6	S $\frac{1}{2}$ SW $\frac{1}{4}$ SW $\frac{1}{4}$ Section 8, T41N-R12W	354471	09-02-2000	11-15-2000	Pg. 761,2 Bk. 3621
James Hardie Gypsum, Inc. #7	N $\frac{1}{2}$ NE $\frac{1}{4}$ NE $\frac{1}{4}$ Section 7, T41N-R12W	354472	09-02-2000	11-15-2000	Pg. 763,4 Bk. 3621
James Hardie Gypsum, Inc. #8	S $\frac{1}{2}$ NE $\frac{1}{4}$ NE $\frac{1}{4}$ Section 7, T41N-R12W	354473	09-02-2000	11-15-2000	Pg. 765,6 Bk. 3621
James Hardie Gypsum, Inc. #9	N $\frac{1}{2}$ SE $\frac{1}{4}$ NE $\frac{1}{4}$ Section 7, T41N-R12W	354474	09-02-2000	11-15-2000	Pg. 767,8 Bk. 3621
James Hardie Gypsum, Inc. #10	S $\frac{1}{2}$ SE $\frac{1}{4}$ NE $\frac{1}{4}$ Section 7, T41N-R12W	354475	09-02-2000	11-15-2000	Pg. 769,70 Bk. 3621
James Hardie Gypsum, Inc. #11	N $\frac{1}{2}$ NW $\frac{1}{4}$ NE $\frac{1}{4}$ Section 7 T41N-R12W	354476	09-02-2000	11-15-2000	Pg. 771,2 Bk. 3621
James Hardie Gypsum, Inc. #12	S $\frac{1}{2}$ NW $\frac{1}{4}$ NE $\frac{1}{4}$ Section 7, T41N-R12W	354477	09-02-2000	11-15-2000	Pg. 773,4 Bk. 3621
James Hardie Gypsum, Inc. #13	N $\frac{1}{2}$ SW $\frac{1}{4}$ NE $\frac{1}{4}$ Section 7, T41N-R12W	354478	09-02-2000	11-15-2000	Pg. 775,6 Bk. 3621
James Hardie. Gypsum, Inc. #14	S $\frac{1}{2}$ SW $\frac{1}{4}$ NE $\frac{1}{4}$ Section 7, T41N-R12W	354479	09-02-2000	11-15-2000	Pg. 777,8 Bk. 3621
James Hardie Gypsum, Inc. #15	N $\frac{1}{2}$ NE $\frac{1}{4}$ SE $\frac{1}{4}$ Section 7, T41N-R12W	354480	09-02-2000	11-15-2000	Pg. 779,9 Bk. 3621
James Hardie Gypsum, Inc. #16	S $\frac{1}{2}$ NE $\frac{1}{4}$ SE $\frac{1}{4}$ Section 7, T41N-R12W	354481	09-02-2000	11-15-2000	Pg. 781,2 Bk. 3621

PHOENIX, ARIZONA

RECEIVED
 BLM STATE OFFICE
 PHOENIX, ARIZONA
 10

Claim Name	Lands Affected	BLM AMC No.	Location Date	Recording Date	Book/ Page
James Hardie Gypsum, Inc. #17	N $\frac{1}{2}$ SE $\frac{1}{4}$ SE $\frac{1}{4}$ Section 7, T41N-R12W	354482	09-02-2000	11-15-2000	Bk. 3621
James Hardie Gypsum, Inc. #18	S $\frac{1}{2}$ SE $\frac{1}{4}$ SE $\frac{1}{4}$ Section 7, T41N-R12W	354483	09-02-2000	11-15-2000	Pg. 785,6 Bk. 3621
James Hardie Gypsum, Inc. #19	N $\frac{1}{2}$ NW $\frac{1}{4}$ SE $\frac{1}{4}$ Section 7, T41N-R12W	354484	09-02-2000	11-15-2000	Pg. 787,8 Bk. 3621
James Hardie Gypsum, Inc. #20	S $\frac{1}{2}$ NW $\frac{1}{4}$ SE $\frac{1}{4}$ Section 7, T41N-R12W	354485	09-02-2000	11-15-2000	Pg. 789,90 Bk. 3621
James Hardie Gypsum, Inc. #21	N $\frac{1}{2}$ SW $\frac{1}{4}$ SE $\frac{1}{4}$ Section 7, T41N-R12W	354486	09-02-2000	11-15-2000	Pg. 791,2 Bk. 3621
James Hardie Gypsum, Inc. #22	S $\frac{1}{2}$ SW $\frac{1}{4}$ SE $\frac{1}{4}$ Section 7, T41N-R12W	354487	09-02-2000	11-15-2000	Pg. 793,4 Bk. 3621
James Hardie Gypsum, Inc. #23	N $\frac{1}{2}$ NE $\frac{1}{4}$ SW $\frac{1}{4}$ Section 7, T41N-R12W	354488	09-02-2000	11-15-2000	Pg. 795,6 Bk. 3621
James Hardie Gypsum, Inc. #24	S $\frac{1}{2}$ NE $\frac{1}{4}$ SW $\frac{1}{4}$ Section 7, T41N-R12W	354489	09-02-2000	11-15-2000	Pg. 797,8 Bk. 3621
James Hardie Gypsum, Inc. #25	N $\frac{1}{2}$ SE $\frac{1}{4}$ SW $\frac{1}{4}$ Section 7, T41N-R12W	354490	09-02-2000	11-15-2000	Pg. 799,800 Bk. 3621
James Hardie Gypsum, Inc. #26	S $\frac{1}{2}$ SE $\frac{1}{4}$ SW $\frac{1}{4}$ Section 7, T41N-R12W	354491	09-02-2000	11-15-2000	Pg. 801,02 Bk. 3621
James Hardie Gypsum, Inc. #27	N $\frac{1}{2}$ NE $\frac{1}{4}$ NE $\frac{1}{4}$ Section 18, T41N-R12W	354492	09-02-2000	11-15-2000	Pg. 803,04 Bk. 3621
James Hardie Gypsum, Inc. #28	S $\frac{1}{2}$ NE $\frac{1}{4}$ NE $\frac{1}{4}$ Section 18, T41N-R12W	354493	09-02-2000	11-15-2000	Pg. 805, 06 Bk. 3621
James Hardie Gypsum, Inc. #29	N $\frac{1}{2}$ SE $\frac{1}{4}$ NE $\frac{1}{4}$ Section 18, T41N-R12W	354494	09-02-2000	11-15-2000	Pg. 807, 08 Bk. 3621
James Hardie Gypsum, Inc. #30	S $\frac{1}{2}$ SE $\frac{1}{4}$ NE $\frac{1}{4}$ Section 18, T41N-R12W	354495	09-02-2000	11-15-2000	Pg. 809,810 Bk. 3621
James Hardie Gypsum, Inc. #31	N $\frac{1}{2}$ NW $\frac{1}{4}$ NE $\frac{1}{4}$ Section 18 T41N-R12W	354496	09-02-2000	11-15-2000	Pg. 811,12 Bk. 3621
James Hardie Gypsum, Inc. #32	S $\frac{1}{2}$ NW $\frac{1}{4}$ NE $\frac{1}{4}$ Section 18, T41N-R12W	354497	09-02-2000	11-15-2000	Pg. 813,14 Bk. 3621
James Hardie Gypsum, Inc. #33	N $\frac{1}{2}$ SW $\frac{1}{4}$ NE $\frac{1}{4}$ Section 18, T41N-R12W	354498	09-02-2000	11-15-2000	Pg. 815,16 Bk. 3621
James Hardie Gypsum, Inc. #34	S $\frac{1}{2}$ SW $\frac{1}{4}$ NE $\frac{1}{4}$ Section 18, T41N-R12W	354499	09-02-2000	11-15-2000	Pg. 817,18 Bk. 3621
James Hardie Gypsum, Inc. #35	N $\frac{1}{2}$ NE $\frac{1}{4}$ SE $\frac{1}{4}$ Section 18, T41N-R12W	L 354500	09-02-2000	11-15-2000	Pg. 819,20 Bk. 3621

PHOENIX, ARIZONA

RECEIVED
BUREAU OF LANDS
PHOENIX, ARIZONA
JUL 16 2015
P. 1110
Pg. 821,22

Claim Name	Lands Affected	BLM AMC No.	Location Date	Recording Date	Book/ Page
James Hardie Gypsum, Inc. #36	S½NE¼SE¼ Section 18, T41N-R12W	354501	09-02-2000	11-15-2000	Bk. 3621
James Hardie Gypsum, Inc. #37	N¼SE¼SE¼ Section 18, T41N-R12W	354502	09-02-2000	11-15-2000	Pg. 823,24 Bk. 3621
James Hardie Gypsum, Inc. #38	S¼SE¼SE¼ Section 18, T41N-R12W	354503	09-02-2000	11-15-2000	Pg. 825,26 Bk. 3621
James Hardie Gypsum, Inc. #39	N¼NW¼SE¼ Section 18, T41N-R12W	354504	09-02-2000	11-15-2000	Pg. 827,28 Bk. 3621
James Hardie Gypsum, Inc. #40	S¼NW¼SE¼ Section 18, T41N R12W	354505	09-02-2000	11-15-2000	Pg. 829,30 Bk. 3621
James Hardie Gypsum, Inc. #41	N¼SW¼SE¼ Section 18, T41N-R12W	354506	09-02-2000	11-15-2000	Pg. 831,32 Bk. 3621
James Hardie Gypsum, Inc. #42	S¼SW¼SE¼ Section 18, T41N-R12W	354507	09-02-2000	11-15-2000	Pg. 833,34 Bk. 3621
James Hardie Gypsum, Inc. #43	N¼NE¼SW¼ Section 18, T41N-R12W	354508	09-02-2000	11-15-2000	Pg. 835,36 Bk. 3621
James Hardie Gypsum, Inc. #44	S¼NE¼SW¼ Section 18, T41N-R12W	354509	09-02-2000	11-15-2000	Pg. 837,38 Bk. 3621
James Hardie Gypsum, Inc. #45	N¼SE¼SW¼ Section 18, T41N-R12W	354510	09-02-2000	11-15-2000	Pg. 839, 40 Bk. 3621
James Hardie Gypsum, Inc. #46	S¼SE¼SW¼ Section 18, T41N-R12W	354511	09-02-2000	11-15-2000	Pg. 841,42 Bk. 3621
James Hardie Gypsum, Inc. #47	N¼NW¼SW¼ Section 18, T41N-R12W	354512	09-02-2000	11-15-2000	Pg. 843,44 Bk. 3621
James Hardie Gypsum, Inc. #48	S¼NW¼SW¼ Section 18, T41N-R12W	354513	09-02-2000	11-15-2000	Pg. 845,46 Bk. 3621
James Hardie Gypsum, Inc. #49	N¼SW¼SW¼ Section 18, T41N-R12W	354514	09-02-2000	11-15-2000	Pg. 847,48 Bk. 3621
James Hardie Gypsum, Inc. #50	S¼SW¼SW¼ Section 18, 41N-R12W	354515	09-02-2000	11-15-2000	Pg. 849,50 Bk. 3621
James Hardie Gypsum, Inc. #51	N¼NE¼NW¼ Section 18, T41N-R12W	354516	09-02-2000	11-15-2000	Pg. 851,52 Bk. 3621
James Hardie Gypsum, Inc. #52	S¼NE¼NW¼ Section 18, T41N-R12W	354517	09-02-2000	11-15-2000	Pg. 853,54 Bk. 3621
James Hardie Gypsum, Inc. #53	N¼SE¼NW¼ Section 18, T41N-R12W	354518	09-02-2000	11-15-2000	Pg. 855,56 Bk. 3621
James Hardie Gypsum, Inc. #54	S¼SE¼NW¼ Section 18, T41N-R12W	354519	09-02-2000	11-15-2000	Pg. 857,58 Bk. 3621

PHOENIX, ARIZONA

RECEIVED
 JUL 16 2019
 PHOENIX, ARIZONA
 Pg. 859,60

Claim Name	Lands Affected	BLM AMC No.	Location Date	Recording Date	Book/ Page
James Hardie Gypsum, Inc. #55	N $\frac{1}{2}$ NW $\frac{1}{4}$ NW $\frac{1}{4}$ Section 18, T41N-R12W	354520	09-02-2000	11-15-2000	Bk. 3621
James Hardie Gypsum, Inc. #56	S $\frac{1}{2}$ NW $\frac{1}{4}$ NW $\frac{1}{4}$ Section 18, T41N-R12W	354521	09-02-2000	11-15-2000	Pg. 861,62 Bk. 3621
James Hardie Gypsum, Inc. #57	N $\frac{1}{2}$ SW $\frac{1}{4}$ NW $\frac{1}{4}$ Section 18, T41N-R12W	354522	09-02-2000	11-15-2000	Pg. 863,64 Bk. 3621
James Hardie Gypsum, Inc. #58	S $\frac{1}{2}$ SW $\frac{1}{4}$ NW $\frac{1}{4}$ Section 18, T41N-R12W	354523	09-02-2000	11-15-2000	Pg. 865,66 Bk. 3621
James Hardie Gypsum, Inc. #59	N $\frac{1}{2}$ NE $\frac{1}{4}$ NE $\frac{1}{4}$ Section 13, T41N-R13W	354524	09-02-2000	11-15-2000	Pg. 867,68 Bk. 3621
James Hardie Gypsum, Inc. #60	S $\frac{1}{2}$ NE $\frac{1}{4}$ NE $\frac{1}{4}$ Section 13, T41N-R13W	354525	09-02-2000	11-15-2000	Pg. 869,70 Bk. 3621
James Hardie Gypsum, Inc. #61	N $\frac{1}{2}$ SE $\frac{1}{4}$ NE $\frac{1}{4}$ Section 13, T41N-R13W	354526	09-02-2000	11-15-2000	Pg. 871,72 Bk. 3621
James Hardie Gypsum, Inc. #62	S $\frac{1}{2}$ SE $\frac{1}{4}$ NE $\frac{1}{4}$ Section 13 T41N-R13W	354527	09-02-2000	11-15-2000	Pg. 873,74 Bk. 3621
James Hardie Gypsum, Inc. #63	N $\frac{1}{2}$ NW $\frac{1}{4}$ NE $\frac{1}{4}$ Section 13, T41N-R13W	354528	09-02-2000	11-15-2000	Pg. 875,76 Bk. 3621
James Hardie Gypsum, Inc. #64	S $\frac{1}{2}$ NW $\frac{1}{4}$ NE $\frac{1}{4}$ Section 13, T41N-R13W	354529	09-02-2000	11-15-2000	Pg. 877,78 Bk. 3621
James Hardie Gypsum, Inc. #65	N $\frac{1}{2}$ SW $\frac{1}{4}$ NE $\frac{1}{4}$ Section 13, T41N-R13W	354530	09-02-2000	11-15-2000	Pg. 879, 80 Bk. 3621
James Hardie Gypsum, Inc. #66	S $\frac{1}{2}$ SW $\frac{1}{4}$ NE $\frac{1}{4}$ Section 13, T41N-R13W	354531	09-02-2000	11-15-2000	Pg. 881,82 Bk. 3621
James Hardie Gypsum, Inc. #67	N $\frac{1}{2}$ NE $\frac{1}{4}$ SE $\frac{1}{4}$ Section 13, T41N-R13W	354532	09-02-2000	11-15-2000	Pg. 883,84 Bk. 3621
James Hardie Gypsum, Inc. #68	S $\frac{1}{2}$ NE $\frac{1}{4}$ SE $\frac{1}{4}$ Section 13, T41N-R13W	354533	09-02-2000	11-15-2000	Pg. 885,86 Bk. 3621
James Hardie Gypsum, Inc. #69	N $\frac{1}{2}$ SE $\frac{1}{4}$ SE $\frac{1}{4}$ Section 13, T41N-R13W	354534	09-02-2000	11-15-2000	Pg. 887, 88 Bk. 3621
James Hardie Gypsum, Inc. #70	S $\frac{1}{2}$ SE $\frac{1}{4}$ SE $\frac{1}{4}$ Section 13, T41N-R13W	354535	09-02-2000	11-15-2000	Pg. 889,90 Bk. 3621
James Hardie Gypsum, Inc. #71	N $\frac{1}{2}$ NW $\frac{1}{4}$ SE $\frac{1}{4}$ Section 13, T41N-R13W	354536	09-02-2000	11-15-2000	Pg. 891,92 Bk. 3621
James Hardie Gypsum, Inc. #72	S $\frac{1}{2}$ NW $\frac{1}{4}$ SE $\frac{1}{4}$ Section 13, T41N-R13W	354537	09-02-2000	11-15-2000	Pg. 893,94 Bk. 3621
James Hardie Gypsum, Inc. #73	N $\frac{1}{2}$ SW $\frac{1}{4}$ SE $\frac{1}{4}$ Section 13, T41N-R13W	354538	09-02-2000	11-15-2000	Pg. 895,96 Bk. 3621
					Pg. 897, 98

PHOENIX, ARIZONA

2015 JUL -6 P 1:10

BUREAU OF LAND MANAGEMENT
PHOENIX, ARIZONA

Claim Name	Lands Affected	BLM AMC No.	Location Date	Recording Date	Book/ Page
James Hardie Gypsum, Inc. #74	S½SW¼SE¼ Section 13, T41N-R13W	354539	09-02-2000	11-15-2000	Bk. 3621 Pg. 899,900
James Hardie Gypsum, Inc. #75	N¼NE¼NE¼ Section 19, T41N-R12W	354540	09-02-2000	11-15-2000	Bk. 3621 Pg. 901,02
James Hardie Gypsum, Inc. #76	S¼NE¼NE¼ Section 19, T41N-R12W	354541	09-02-2000	11-15-2000	Bk. 3621 Pg. 903,04
James Hardie Gypsum, Inc. #77 (AMENDED 06-25-2001)	N¼SE¼NE¼ Section 19, T41N-R12W	354542	09-02-2000	11-15-2000	Bk. 3621 Pg. 905,06
James Hardie Gypsum, Inc. #78	S¼SE¼NE¼ Section 19, T41N-R12W	354543	09-02-2000	11-15-2000	Bk. 3621 Pg. 907,08
James Hardie Gypsum, Inc. #79 (AMENDED 12-21-2001)	N¼NW¼NE¼ Section 19, T41N-R12W	354544	09-02-2000	11-15-2000	Bk. 3621 Pg. 909,10
James Hardie Gypsum, Inc. #80	S¼NW¼NE¼ Section 19, T41N-R12W	354545	09-02-2000	11-15-2000	Bk. 3621 Pg. 911,12
James Hardie Gypsum, Inc. #81	N¼SW¼NE¼ Section 19, T41N-R12W	354546	09-02-2000	11-15-2000	Bk. 3621 Pg. 913,14
James Hardie Gypsum, Inc. #82	S¼SW¼NE¼ Section 19, T41N-R12W	354547	09-02-2000	11-15-2000	Bk. 3621 Pg. 915,16
James Hardie Gypsum, Inc. #83	N¼NE¼NW¼ Section 19, T41N-R12W	354548	09-02-2000	11-15-2000	Bk. 3621 Pg. 917,18
James Hardie Gypsum, Inc. #84	S¼NE¼NW¼ Section 19, T41N-R12W	354549	09-02-2000	11-15-2000	Bk. 3621 Pg. 919,20
James Hardie Gypsum, Inc. #85	N¼SE¼NW¼ Section 19, T41N-R12W	354550	09-02-2000	11-15-2000	Bk. 3621 Pg. 921,22
James Hardie Gypsum, Inc. #86	S¼SE¼NW¼ Section 19, T41N-R12W	354551	09-02-2000	11-15-2000	Bk. 3621 Pg. 923,24
James Hardie Gypsum, Inc. #87	N¼NW¼NW¼ Section 19, T41N-R12W	354552	09-02-2000	11-15-2000	Bk. 3621 Pg. 925,26
James Hardie Gypsum, Inc. #88	S¼NW¼NW¼ Section 19, T41N-R12W	354553	09-02-2000	11-15-2000	Bk. 3621 Pg. 927,28
James Hardie Gypsum, Inc. #89	N¼SW¼NW¼ Section 19, T41N-R12W	354554	09-02-2000	11-15-2000	Bk. 3621 Pg. 929,30
James Hardie Gypsum, Inc. #90	S¼SW¼NW¼ Section 19, T41N-R12W	354555	09-02-2000	11-15-2000	Bk. 3621 Pg. 931,32

PHOENIX, ARIZONA

RECEIVED
STATE OF ARIZONA
JUL 16 2005
OFFICE

Claim Name	Lands Affected	BLM AMC No.	Location Date	Recording Date	Book/ Page
James Hardie Gypsum, Inc. #91	N $\frac{1}{2}$ NE $\frac{1}{4}$ NE $\frac{1}{4}$ Section 24, T41N-R13W	354556	09-02-2000	11-15-2000	Bk. 3621 Pg. 933,34
James Hardie Gypsum, Inc. #92	S $\frac{1}{2}$ NE $\frac{1}{4}$ NE $\frac{1}{4}$ Section 24, T41N-R13W	354557	09-02-2000	11-15-2000	Bk. 3621 Pg. 935,36
James Hardie Gypsum, Inc. #93	N $\frac{1}{2}$ SE $\frac{1}{4}$ NE $\frac{1}{4}$ Section 24, T41N-R13W	354558	09-02-2000	11-15-2000	Bk. 3621 Pg. 937,38
James Hardie Gypsum, Inc. #94	S $\frac{1}{2}$ SE $\frac{1}{4}$ NE $\frac{1}{4}$ Section 24, T41N-R13W	354559	09-02-2000	11-15-2000	Bk. 3621 Pg. 939,40
James Hardie Gypsum, Inc. #95	N $\frac{1}{2}$ NW $\frac{1}{4}$ NE $\frac{1}{4}$ Section 24, T41N-R13W	354560	09-02-2000	11-15-2000	Bk. 3621 Pg. 941,42
James Hardie Gypsum, Inc. #96	S $\frac{1}{2}$ NW $\frac{1}{4}$ NE $\frac{1}{4}$ Section 24, T41N-R13W	354561	09-02-2000	11-15-2000	Bk. 3621 Pg. 943,44
James Hardie Gypsum, Inc. #97	N $\frac{1}{2}$ SW $\frac{1}{4}$ NE $\frac{1}{4}$ Section 24, T41N-R13W	354562	09-02-2000	11-15-2000	Bk. 3621 Pg. 945,46
James Hardie Gypsum, Inc. #98	S $\frac{1}{2}$ SW $\frac{1}{4}$ NE $\frac{1}{4}$ Section 24, T41N-R13W	354563	09-02-2000	11-15-2000	Bk. 3621 Pg. 947,48
James Hardie Gypsum, Inc. #99	N $\frac{1}{2}$ NE $\frac{1}{4}$ SE $\frac{1}{4}$ Section 19, T41N-R12W	354564	09-02-2000	11-15-2000	Bk. 3621 Pg. 949,50
James Hardie Gypsum, Inc. #100	S $\frac{1}{2}$ NE $\frac{1}{4}$ SE $\frac{1}{4}$ Section 19, T41N-R12W	354565	09-02-2000	11-15-2000	Bk. 3621 Pg. 951,52
James Hardie Gypsum, Inc. #101	N $\frac{1}{2}$ SE $\frac{1}{4}$ SE $\frac{1}{4}$ Section 19, T41N-R12W	354566	09-02-2000	11-15-2000	Bk. 3621 Pg. 953,54
James Hardie Gypsum, Inc. #102	S $\frac{1}{2}$ SE $\frac{1}{4}$ SE $\frac{1}{4}$ Section 19, T41N-R12W	354567	09-02-2000	11-15-2000	Bk. 3621 Pg. 955,56
James Hardie Gypsum, Inc. #103	N $\frac{1}{2}$ NW $\frac{1}{4}$ SE $\frac{1}{4}$ Section 19, T41N-R12W	354568	09-02-2000	11-15-2000	Bk. 3621 Pg. 957,58
James Hardie Gypsum, Inc. #104	S $\frac{1}{2}$ NW $\frac{1}{4}$ SE $\frac{1}{4}$ Section 19, T41N-R12W	354569	09-02-2000	11-15-2000	Bk. 3621 Pg. 959,60
James Hardie Gypsum, Inc. #105	N $\frac{1}{2}$ SW $\frac{1}{4}$ SE $\frac{1}{4}$ Section 19, T41N-R12W	354570	09-02-2000	11-15-2000	Bk. 3621 Pg. 961,62
James Hardie Gypsum, Inc. #106	S $\frac{1}{2}$ SW $\frac{1}{4}$ SE $\frac{1}{4}$ Section 19, T41N-R12W	354571	09-02-2000	11-15-2000	Bk. 3621 Pg. 963,64
James Hardie Gypsum, Inc. #107	N $\frac{1}{2}$ NE $\frac{1}{4}$ SW $\frac{1}{4}$ Section 19, T41N-R12W	354572	09-02-2000	11-15-2000	Bk. 3621 Pg. 965,66
James Hardie Gypsum, Inc. #108	S $\frac{1}{2}$ NE $\frac{1}{4}$ SW $\frac{1}{4}$ Section 19, T41N-R12W	354573	09-02-2000	11-15-2000	Bk. 3621 Pg. 967,68
James Hardie Gypsum, Inc. #109	N $\frac{1}{2}$ SE $\frac{1}{4}$ SW $\frac{1}{4}$ Section 19, T41N-R12W	354574	09-02-2000	11-15-2000	Bk. 3621 Pg. 969,70

PHOENIX, ARIZONA

2015 JUL - 6 P 1:11

L.A. COUNTY REC'D

Claim Name	Lands Affected	BLM AMC No.	Location Date	Recording Date	Book/ Page
James Hardie Gypsum, Inc. #110	S½SE¼SW¼ Section 19, T41N-R12W	F 354575	09-02-2000	11-15-2000	Bk. 3621
James Hardie Gypsum, Inc. #111	N½NW¼SW¼ Section 19, T41N-R12W	354576	09-02-2000	11-15-2000	Pg. 971,72 Bk. 3621
James Hardie Gypsum, Inc. #112	S½NW¼SW¼ Section 19, T41N-R12W	354577	09-02-2000	11-15-2000	Pg. 973,74 Bk. 3621
James Hardie Gypsum, Inc. #113	N½SW¼SW¼ Section 19, T41N-R12W	354578	09-02-2000	11-15-2000	Pg. 975,76 Bk. 3621
James Hardie Gypsum, Inc. #114	S½SW¼SW¼ Section 19, T41N-R12W	354579	09-02-2000	11-15-2000	Pg. 977,78 Bk. 3621
James Hardie Gypsum, Inc. #115	N½NE¼SE¼ Section 24, T41N-R13W	354580	09-02-2000	11-15-2000	Pg. 979,80 Bk. 3621
James Hardie Gypsum, Inc. #116	S½NE¼SE¼ Section 24, T41N-R13W	354581	09-02-2000	11-15-2000	Pg. 981,82 Bk. 3621
James Hardie Gypsum, Inc. #117	N½SE¼SE¼ Section 24, T41N-R13W	354582	09-02-2000	11-15-2000	Pg. 983,84 Bk. 3621
James Hardie Gypsum, Inc. #118	S½SE¼SE¼ Section 24, T41N-R13W	354583	09-02-2000	11-15-2000	Pg. 985,86 Bk. 3621
James Hardie Gypsum, Inc. #119	N½NW¼SE¼ Section 24, T41N-R13W	354584	09-02-2000	11-15-2000	Pg. 987,88 Bk. 3621
James Hardie Gypsum, Inc. #120	S½NW¼SE¼ Section 24, T41N-R13W	354585	09-02-2000	11-15-2000	Pg. 989,90 Bk. 3621
James Hardie Gypsum, Inc. #121	N½SW¼SE¼ Section 24, T41N-R13W	354586	09-02-2000	11-15-2000	Pg. 991,92 Bk. 3621
James Hardie Gypsum, Inc. #122	S½SW¼SE¼ Section 24, T41N-R13W	354587	09-02-2000	11-15-2000	Pg. 993,94 Bk. 3621
James Hardie Gypsum, Inc. #123	N½NE¼NE¼ Section 25, T41N-R13W	354588	09-03-2000	11-15-2000	Pg. 995,96 Bk. 3621
James Hardie Gypsum, Inc. #124	S½NE¼NE¼ Section 25, T41N-R13W	354589	09-03-2000	11-15-2000	Pg. 997,98 Bk. 3621
James Hardie Gypsum, Inc. #125	N½SE¼NE¼ Section 25, T41N-R13W	354590	09-03-2000	11-15-2000	Pg. 999,1000 Bk. 3622
James Hardie Gypsum, Inc. #126	S½SE¼NE¼ Section 25, T41N-R13W	354591	09-03-2000	11-15-2000	Pg. 1002 Bk. 3622
James Hardie Gypsum, Inc. #127	N½NW¼NE¼ Section 25, T41N-R13W	354592	09-03-2000	11-15-2000	Pg. 1004 Bk. 3622
James Hardie Gypsum, Inc. #128	S½NW¼NE¼ Section 25, T41N-R13W	L 354593	09-03-2000	11-15-2000	Pg. 1006 Bk. 3622

PHOENIX, ARIZONA
 2015 JUL -6 P 1:11
 RECEIVED
 PHOENIX OFFICE

Claim Name	Lands Affected	BLM AMC No.	Location Date	Recording Date	Book/ Page
James Hardie Gypsum, Inc. #129	N $\frac{1}{2}$ SW $\frac{1}{4}$ NE $\frac{1}{4}$ Section 25, T41N-R13W	354594	09-03-2000	11-15-2000	Bk. 3622 Pg. 9,10
James Hardie Gypsum, Inc. #130	S $\frac{1}{2}$ SW $\frac{1}{4}$ NE $\frac{1}{4}$ Section 25, T41N-R13W	354595	09-03-2000	11-15-2000	Bk. 3622 Pg. 11,12
James Hardie Gypsum, Inc. #131	N $\frac{1}{2}$ NE $\frac{1}{4}$ NW $\frac{1}{4}$ Section 25, T41N-R13W	354596	09-03-2000	11-15-2000	Bk. 3622 Pg. 13,14
James Hardie Gypsum, Inc. #132	S $\frac{1}{2}$ NE $\frac{1}{4}$ NW $\frac{1}{4}$ Section 25, T41N-R13W	354597	09-03-2000	11-15-2000	Bk. 3622 Pg. 15,16
James Hardie Gypsum, Inc. #133	N $\frac{1}{2}$ SE $\frac{1}{4}$ NW $\frac{1}{4}$ Section 25, T41N-R13W	354598	09-03-2000	11-15-2000	Bk. 3622 Pg. 17,18
James Hardie Gypsum, Inc. #134	S $\frac{1}{2}$ SE $\frac{1}{4}$ NW $\frac{1}{4}$ Section 25, T41N-R13W	354599	09-03-2000	11-15-2000	Bk. 3622 Pg. 19,20
James Hardie Gypsum, Inc. #135	N $\frac{1}{2}$ NW $\frac{1}{4}$ NW $\frac{1}{4}$ Section 25, T41N-R13W	354600	09-03-2000	11-15-2000	Bk. 3622 Pg. 21,22
James Hardie Gypsum, Inc. #136	S $\frac{1}{2}$ NW $\frac{1}{4}$ NW $\frac{1}{4}$ Section 25, T41N-R13W	354601	09-03-2000	11-15-2000	Bk. 3622 Pg. 23,24
James Hardie Gypsum, Inc. #137	N $\frac{1}{2}$ SW $\frac{1}{4}$ NW $\frac{1}{4}$ Section 25, T41N-R13W	354602	09-03-2000	11-15-2000	Bk. 3622 Pg. 25,26
James Hardie Gypsum, Inc. #138	S $\frac{1}{2}$ SW $\frac{1}{4}$ NW $\frac{1}{4}$ Section 25, T41N-R13W	354603	09-03-2000	11-15-2000	Bk. 3622 Pg. 27,28
James Hardie Gypsum, Inc. #139	N $\frac{1}{2}$ NE $\frac{1}{4}$ SW $\frac{1}{4}$ Section 25, T41N-R13W	354604	09-03-2000	11-15-2000	Bk. 3622 Pg. 29,30
James Hardie Gypsum, Inc. #140	S $\frac{1}{2}$ NE $\frac{1}{4}$ SW $\frac{1}{4}$ Section 25, T41N-R13W	354605	09-03-2000	11-15-2000	Bk. 3622 Pg. 31,32
James Hardie Gypsum, Inc. #141	N $\frac{1}{2}$ SE $\frac{1}{4}$ SW $\frac{1}{4}$ Section 25, T41N-R13W	354606	09-03-2000	11-15-2000	Bk. 3622 Pg. 33,34
James Hardie Gypsum, Inc. #142	S $\frac{1}{2}$ SE $\frac{1}{4}$ SW $\frac{1}{4}$ Section 25, T41N-R13W	354607	09-03-2000	11-15-2000	Bk. 3622 Pg. 35,36
James Hardie Gypsum, Inc. #143	N $\frac{1}{2}$ NE $\frac{1}{4}$ SW $\frac{1}{4}$ Section 25, T41N-R13W	354608	09-03-2000	11-15-2000	Bk. 3622 Pg. 37,38
James Hardie Gypsum, Inc. #144	S $\frac{1}{2}$ NE $\frac{1}{4}$ SW $\frac{1}{4}$ Section 25, T41N-R13W	354609	09-03-2000	11-15-2000	Bk. 3622 Pg. 39,40
James Hardie Gypsum, Inc. #145	N $\frac{1}{2}$ SW $\frac{1}{4}$ SW $\frac{1}{4}$ Section 25, T41N-R13W	354610	09-03-2000	11-15-2000	Bk. 3622 Pg. 41,42
James Hardie Gypsum, Inc. #146	S $\frac{1}{2}$ SW $\frac{1}{4}$ SW $\frac{1}{4}$ Section 25, T41N-R13W	354611	09-03-2000	11-15-2000	Bk. 3622 Pg. 43,44
James Hardie Gypsum, Inc. #147	N $\frac{1}{2}$ NE $\frac{1}{4}$ SW $\frac{1}{4}$ Section 20, T41N-R12W	354612	09-02-2000	11-15-2000	Bk. 3622 Pg. 45,46

PHOENIX ARIZONA

2015 JUL - 6 P 1:11

RECEIVED

Claim Name	Lands Affected	BLM AMC No.	Location Date	Recording Date	Book/ Page
James Hardie Gypsum, Inc. #148	S½NE¼SW¼ Section 20, T41N-R12W	354613	09-02-2000	11-15-2000	Bk. 3622
James Hardie Gypsum, Inc. #149	N½SE¼SW¼ Section 20, T41N-R12W	354614	09-02-2000	11-15-2000	Pg. 47,48 Bk. 3622
James Hardie Gypsum, Inc. #150	S½SE¼SW¼ Section 20, T41N-R12W	354615	09-02-2000	11-15-2000	Pg. 49,50 Bk. 3622
James Hardie Gypsum, Inc. #151	N½NW¼SW¼ Section 20, T41N-R12W	354616	09-02-2000	11-15-2000	Pg. 51,52 Bk. 3622
James Hardie Gypsum, Inc. #152	S½NW¼SW¼ Section 20, T41N-R12W	354617	09-02-2000	11-15-2000	Pg. 53,54 Bk. 3622
James Hardie Gypsum, Inc. #153	N½SW¼SW¼ Section 20, T41N-R12W	354618	09-02-2000	11-15-2000	Pg. 55,56 Bk. 3622
James Hardie Gypsum, Inc. #154	S½SW¼SW¼ Section 20, T41N-R12W	354619	09-02-2000	11-15-2000	Pg. 57,58 Bk. 3622
James Hardie Gypsum, Inc. #155	N½NW¼NW¼ Section 29, T41N-R12W	354620	09-03-2000	11-15-2000	Pg. 59,60 Bk. 3622
James Hardie Gypsum, Inc. #156	S½NW¼NW¼ Section 29, T41N-R12W	354621	09-03-2000	11-15-2000	Pg. 61,62 Bk. 3622
James Hardie Gypsum, Inc. #157	N½SW¼NW¼ Section 29, T41N-R12W	354622	09-03-2000	11-15-2000	Pg. 63,64 Bk. 3622
James Hardie Gypsum, Inc. #158	S½SW¼NW¼ Section 29, T41N-R12W	354623	09-03-2000	11-15-2000	Pg. 65,66 Bk. 3622
James Hardie Gypsum, Inc. #159	N½NE¼NE¼ Section 30, T41N-R12W	354624	09-03-2000	11-15-2000	Pg. 67,68 Bk. 3622
James Hardie Gypsum, Inc. #160	S½NE¼NE¼ Section 30, T41N-R12W	354625	09-03-2000	11-15-2000	Pg. 69,70 Bk. 3622
James Hardie Gypsum, Inc. #161	N½SE¼NE¼ Section 30, T41N-R12W	354626	09-03-2000	11-15-2000	Pg. 71,72 Bk. 3622
James Hardie Gypsum, Inc. #162	S½SE¼NE¼ Section 30, T41N-R12W	354627	09-03-2000	11-15-2000	Pg. 73,74 Bk. 3622
James Hardie Gypsum, Inc. #163	N½NW¼NE¼ Section 30, T41N-R12W	354628	09-03-2000	11-15-2000	Pg. 75,76 Bk. 3622
James Hardie Gypsum, Inc. #164	S½NW¼NE¼ Section 30, T41N-R12W	354629	09-03-2000	11-15-2000	Pg. 77,78 Bk. 3622
James Hardie Gypsum, Inc. #165	N½SW¼NE¼ Section 30, T41N-R12W	354630	09-03-2000	11-15-2000	Pg. 79,80 Bk. 3622
James Hardie Gypsum, Inc. #166	S½SW¼NE¼ Section 30, T41N-R12W	354631	09-03-2000	11-15-2000	Pg. 81,82 Bk. 3622

PHOENIX, ARIZONA

2015 JUL - 6 P 11:12

Pg. 77,78
Bk. 3622
Pg. 79,80
Bk. 3622
Pg. 81,82
Bk. 3622
Pg. 83,84

<u>Claim Name</u>	<u>Land Affected</u>	<u>BLM AMC No.</u>	<u>Location Date</u>	<u>Recording Date</u>	<u>Book/ Page</u>
James Hardie Gypsum, Inc. #167	N ½ NE ¼ SE ¼ Section 30, T41N-R12W	354632	09-03-2000	11-15-2000	Bk. 3622 Pg. 85, 86
James Hardie Gypsum, Inc. #168	S ½ NE ¼ SE ¼ Section 30, T41N-R12W	354633	09-03-2000	11-15-2000	Bk. 3622 Pg. 87, 88
James Hardie Gypsum, Inc. #169	N ½ SE ¼ SE ¼ Section 30, T41N-R12W	354634	09-03-2000	11-15-2000	Bk. 3622 Pg. 89, 90
James Hardie Gypsum, Inc. #170	S ½ SE ¼ SE ¼ Section 30, T41N-R12W	354635	09-03-2000	11-15-2000	Bk. 3622 Pg. 91, 92
James Hardie Gypsum, Inc. #171	N ½ NW ¼ SE ¼ Section 30, T41N-R12W	354636	09-03-2000	11-15-2000	Bk. 3622 Pg. 93, 94
James Hardie Gypsum, Inc. #172	S ½ NW ¼ SE ¼ Section 30, T41N-R12W	354637	09-03-2000	11-15-2000	Bk. 3622 Pg. 95, 96
James Hardie Gypsum, Inc. #173	N ½ SW ¼ SE ¼ Section 30, T41N-R12W	354638	09-03-2000	11-15-2000	Bk. 3622 Pg. 97, 98
James Hardie Gypsum, Inc. #174	S ½ SW ¼ SE ¼ Section 30, T41N-R12W	354639	09-03-2000	11-15-2000	Bk. 3622 Pg. 99, 100
James Hardie Gypsum, Inc. #175	N ½ NE ¼ NW ¼ Section 30, T41N-R12W	354640	09-03-2000	11-15-2000	Bk. 3622 Pg. 101, 102
James Hardie Gypsum, Inc. #176	S ½ NE ¼ NW ¼ Section 30, T41N-R12W	354641	09-03-2000	11-15-2000	Bk. 3622 Pg. 103, 104
James Hardie Gypsum, Inc. #177	N ½ SE ¼ NW ¼ Section 30, T41N-R12W	354642	09-03-2000	11-15-2000	Bk. 3622 Pg. 105, 106
James Hardie Gypsum, Inc. #178	S ½ SE ¼ NW ¼ Section 30, T41N-R12W	354643	09-03-2000	11-15-2000	Bk. 3622 Pg. 107, 108
James Hardie Gypsum, Inc. #179	N ½ NW ¼ NW ¼ Section 31, T41N-R12W	354644	09-05-2000	11/15/2000	Bk. 3622 Pg. 109, 110
James Hardie Gypsum, Inc. #180	S ½ NW ¼ NW ¼ Section 31, T41N-R12W	354645	09-05-2000	11-15-2000	Bk. 3622 Pg. 111, 112
James Hardie Gypsum, Inc. #205	N 12/ SW ¼ NW ¼ Section 25, T41N-R12W	354670	09-04-2000	11-15-2000	Bk. 3622 Pg. 161, 162
James Hardie Gypsum, Inc. #206	S ½ NW ¼ NW ¼ Section 25, T41N-R12W	354671	09-04-2000	11-15-2000	Bk. 3622 Pg. 163, 164
James Hardie Gypsum, Inc. #207	N ½ NW ¼ NW ¼ Section 25, T41N-R12W	354672	09-04-2000	11-15-2000	Bk. 3622 Pg. 165, 166

PHOENIX, ARIZONA
 2015 JUL -6 P 1:12

Claim Name	Land Affected	BLM AMC No.	Location Date	Recording Date	Book/ Page
James Hardie Gypsum, Inc. #208	N ½ NE ¼ NE ¼ Section 26, T41N-R12W	354673	09-04-2000	11-15-2000	Bk. 3622 Pg. 167, 168
James Hardie Gypsum, Inc. #209	S ½ NE ¼ NE ¼ Section 26, T41N-R12W	354674	09-04-2000	11-15-2000	Bk. 3622 Pg. 169, 170
James Hardie Gypsum, Inc. #210	N ½ SE ¼ NE ¼ Section 26, T41N-R12W	354675	09-04-2000	11-15-2000	Bk. 3622 Pg. 171, 172
James Hardie Gypsum, Inc. #211	S ½ SE ¼ NE ¼ Section 26, T41N-R12W	354676	09-04-2000	11-15-2000	Bk. 3622 Pg. 173, 174
James Hardie Gypsum, Inc. #212	S ½ SW ¼ NE ¼ Section 26, T41N-R12W	354677	09-04-2000	11-15-2000	Bk. 3622 Pg. 175, 176
James Hardie Gypsum, Inc. #213	N ½ SW ¼ NE ¼ Section 26, T41N-R12W	354678	09-04-2000	11-15-2000	Bk. 3622 Pg. 177, 178
James Hardie Gypsum, Inc. #214	S ½ NW ¼ NE ¼ Section 26, T41N-R12W	354679	09-04-2000	11-15-2000	Bk. 3622 Pg. 179, 180
James Hardie Gypsum, Inc. #215	N ½ NW ¼ NE ¼ Section 26, T41N-R12W	354680	09-04-2000	11-15-2000	Bk. 3622 Pg. 181, 182
James Hardie Gypsum, Inc. #216	N ½ NE ¼ SE ¼ Section 26, T41N-R12W	354681	09-04-2000	11-15-2000	Bk. 3622 Pg. 183, 184
James Hardie Gypsum, Inc. #217	S ½ NE ¼ SE ¼ Section 26, T41N-R12W	354682	09-04-2000	11-15-2000	Bk. 3622 Pg. 185, 186
James Hardie Gypsum, Inc. #218	N ½ SE ¼ SE Section 26, T41N-R12W	354683	09-04-2000	11-15-2000	Bk. 3622 Pg. 187, 188
James Hardie Gypsum, Inc. #219	S ½ SE ¼ SE ¼ Section 26, T41N-R12W	354684	09-04-2000	11-15-2000	Bk. 3622 Pg. 189, 190
James Hardie Gypsum, Inc. #220	S ½ SW ¼ SE ¼ Section 26, T41N-R12W	354685	09-04-2000	11-15-2000	Bk. 3622 Pg. 191, 192
James Hardie Gypsum, Inc. #221	N ½ SW ¼ SE ¼ Section 26, T41N-R12W	354685	09-04-2000	11-15-2000	Bk. 3622 Pg. 193, 194
James Hardie Gypsum, Inc. #222	S ½ NW ¼ SE ¼ Section 26, T41N-R12W	354687	09-04-2000	11-15-2000	Bk. 3622 Pg. 195, 196
James Hardie Gypsum, Inc. #223	N ½ NW ¼ SE ¼ Section 26, T41N-R12W	354688	09-04-2000	11-15-2000	Bk. 3622 Pg. 197, 198
James Hardie Gypsum, Inc. #224	N ½ NE ¼ NW ¼ Section 2, T40N-R12W	354689	09-04-2000	11-15-2000	Bk. 3622 Pg. 199, 200

PHOENIX, ARIZONA
 2015 JUL -6
 11:12
 BUREAU OF LAND MANAGEMENT
 U.S. DEPARTMENT OF THE INTERIOR

Claim Name	Land Affected	BLM AMC No.	Locatio Date	Recording Date	Book/ Page
James Hardie Gypsum, Inc. #225	S ½ NE ¼ NW ¼ Section 2, T40N-R12W	354690	09-04-2000	11-15-2000	Bk. 3622 Pg. 201, 202
James Hardie Gypsum, Inc. #226	N ½ SE ¼ NW ¼ Section 2, T40N-R12W	354691	09-04-2000	11-15-2000	Bk. 3622 Pg. 203, 204
James Hardie Gypsum, Inc. #227	S ½ SE ¼ NW ¼ Secton 2, T40N-R12W	354691 354912	09-04-2000	11-15-2000	Bk. 3622 Pg. 205, 206
James Hardie Gypsum, Inc. #228	S ½ SW ¼ NW ¼ Section 2, T40N-R12W	354693	09-04-2000	11-15-2000	Bk. 3622 Pg. 207, 208
James Hardie Gypsum, Inc. #229	N ½ SW ¼ NW ¼ Section 2, T40N-R12W	354694	09-04-2000	11-15-2000	Bk. 3622 Pg. 209, 210
James Hardie Gypsum, Inc. #232	N ½ NE ¼ SW ¼ Section 2, T40N-R12W	354697	09-04-2000	11-15-2000	Bk. 3622 Pg. 215, 216
James Hardie Gypsum, Inc. #236	S ½ SW ¼ SW ¼ Section 2, T40N-R12W	354701	09-04-2000	11-15-2000	Bk. 3622 Pg. 223, 224
James Hardie Gypsum Inc. #237	N ½ SW ¼ SW ¼ Section 2, T40N-R12W	354702	09-04-2000	11-15-2000	Bk. 3622 Pg. 224, 226
James Hardie Gypsum, Inc. #238	S ½ NW ¼ SW ¼ Section 2, T40N-R12W	354703	09-04-2000	11-15-2000	Bk. 3622 Pg. 227, 228
James Hardie Gypsum, Inc. #239	N ½ NW ¼ SW ¼ Section 2, T40N-R12W	354704	09-04-2000	11-15-2000	Bk. 3622 Pg. 229, 230
James Hardie Gypsum, Inc. #240	N ½ NE ¼ SE ¼ Section 3, T40N-R12W	354705	09-04-2000	11-15-2000	Bk. 3622 Pg. 231, 232
James Hardie Gypsum, Inc. #241	S ½ NE ¼ SE ¼ Section 3, T40N-R12W	354706	09-04-2000	11-15-2000	Bk. 3622 Pg. 233, 234
James Hardie Gypsum, Inc. #242	N ½ SE ¼ SE ¼ Section 3, T40N-R12W	354707	09-04-2000	11-15-2000	Bk. 3622 Pg. 235, 236
James Hardie Gypsum, Inc. #243	S ½ SE ¼ SE ¼ Section 3, T40N-R12W	354708	09-04-2000	11-15-2000	Bk. 3622 Pg. 237, 238
James Hardie Gypsum, Inc. #244	S ½ SW ¼ SW ¼ Section 3, T40N-R12W	354709	09-04-2000	11-15-2000	Bk. 3622 Pg. 239, 240
James Hardie Gypsum, Inc. #245	N ½ SW ¼ SE ¼ Section 3, T40N-R12W	354710	09-04-2000	11-15-2000	Bk. 3622 Pg. 241, 242
James Hardie Gypsum, Inc. #246	S ½ NW ¼ SE ¼ Section 3, T40N-R12W	354711	09-04-2000	11-15-2000	Bk. 3622 Pg. 243, 244

PHOENIX, ARIZONA
 2015 JUL -6 P 1:12
 BLM/AZ
 RECEIVED
 OFFICE

<u>Claim Name</u>	<u>Land Affected</u>	<u>BLM AMC No.</u>	<u>Location Date</u>	<u>Recording Date</u>	<u>Book/ Page</u>
James Hardie Gypsum, Inc. #247	N ½ NW ¼ SE ¼ Section 3, T40N-R12W	354712	09-04-2000	11-15-2000	Bk. 3622 Pg. 245, 246
James Hardie Gypsum, Inc. #251	S ½ SE ¼ NE ¼ Section 3, T40N-R12W	354716	09-04-2000	11-15-2000	Bk. 3622 Pg. 253, 254
James Hardie Gypsum, Inc. #252	S ½ SW ¼ NE ¼ Section 3, T40N-R12W	354717	09-04-2000	11-15-2000	Bk. 3622 Pg. 255, 256
James Hardie Gypsum, Inc. #256	N ½ NE ¼ NW ¼ Section 11, T40N-R12W	354721	09-04-2000	11-15-2000	Bk. 3622 Pg. 263, 264
James Hardie Gypsum, Inc. #257	S ½ NE ¼ NW ¼ Section 11, T40N-R12W	354722	09-04-2000	11-15-2000	Bk. 3622 Pg. 265, 266
James Hardie Gypsum, Inc. #258	N ½ SE ¼ NW ¼ Section 11, T40N-R12W	354723	09-04-2000	11-15-2000	Bk. 3622 Pg. 267, 268
James Hardie Gypsum, Inc. #259	S ½ SE ¼ NW ¼ Section 11, T40N-R12W	354724	09-04-2000	11-15-2000	Bk. 3622 Pg. 269, 270

PHOENIX, ARIZONA

2015 JUL -6 P 1:12

RECEIVED
BLM AZ STATE OFFICE

Lands Affected (Parts of):

Towship 40 North, Range 12 West, G&SRM

Sections 2, 3, & 11

Towship 41 North, Range 12 West, G&SRM

Sections 7, 8, 18, 19, 20, 25, 26, 29, 30, and 31

Towship 41 North, Range 13 West, G&SRM

Section 13, 24, & 25

RECEIVED
BLM AZ STATE OFFICE
2015 JUL -6 P 1:12
PHOENIX, ARIZONA

EXHIBIT B

NEW GYPSUM CLAIMS

The following are situated in T. 42 N., R. 12 W., S.R.B.M., Mohave County, Arizona:

<u>Claim Name</u>	<u>Description</u>	<u>County Book/Page</u>	<u>BLM Number</u>
New Gypsum #2	SW ¼ Section 31	731/21	139183

MT. AETNA CLAIMS

The following are situated in T. 41 N., R. 11 W., S.R.B.M., Mohave County, Arizona:

<u>Claim Name</u>	<u>County Description</u>	<u>BLM Book/Page</u>	<u>Number</u>
Mt. Aetna #1	NW ¼ Section 15	731/623	139177
Mt. Aetna #4	NE ¼ Section 16	731/627	139180
Mt. Aetna #5	SE ¼ Section 16	731/628	139181

GYPSUM HILLS CLAIMS

The following are situated in T. 41 N., R. 11 W., S.R.B.M., Mohave County, Arizona:

<u>Claim Name</u>	<u>County Description</u>	<u>BLM Book/Page</u>	<u>Number</u>
Gypsum Hills #1	NW ¼ Section 11	5-R/33	74105
Gypsum Hills #2	SW ¼ Section 11	5-R/34	74106
Gypsum Hills #3	NE ¼ Section 15	5-R/35	74107
Gypsum Hills #4	SE ¼ Section 15	5-R/36	74108
Gypsum Hills #5	SW ¼ Section 15	5-R/37	74109
Gypsum Hills #6	NW ¼ Section 14	572/591-592	74149
Gypsum Hills #7	NE ¼ Section 22	5-R/38	74110
Gypsum Hills #8	SE ¼ Section 22	5-R/39	74111
Gypsum Hills #9	SW ¼ Section 22	5-R/40	74112
Gypsum Hills #10	NW ¼ Section 22	5-R/41	74113
Gypsum Hills #20	NE ¼ Section 28	5-R/51	74123

2015 JUL -6 P 1:12
 PHOENIX, ARIZONA

RECEIVED
 BLM AZ STATE OFFICE

<u>Claim Name</u>	<u>Description</u>	<u>BLM Book/Page</u>	<u>Number</u>
Gypsum Hills #22	SW ¼ Section 28	5-R/53	74125

GYPSUM DOME CLAIMS

The following are situated in T. 41 N., R. 11 W., S.R.B.M., Mohave County, Arizona:

<u>County</u>	<u>BLM</u>		
<u>Claim Name</u>	<u>Description</u>	<u>Book/Page</u>	<u>Number</u>
Gypsum Dome #11	SW ¼ Section 20	5-R/20	74129
Gypsum Dome #12	NW ¼ Section 20	5-R/21	74130
Gypsum Dome #17	NE ¼ Section 19	5-R/26	74135
Gypsum Dome #18	SE ¼ Section 19	5-R/27	74136

GYPSUM TOWN CLAIMS

The following are situated in T. 40N., R. 12 W., S.R.B.M., Mohave County, Arizona

<u>County</u>	<u>BLM</u>		
<u>Claim Name</u>	<u>Description</u>	<u>Book/Page</u>	<u>Number</u>
Gypsum Town #47	SW ¼ Section 3	5-R/222	74052

RECEIVED
 BLM AZ STATE OFFICE
 2015 JUL -6 P 1:13
 PHOENIX, ARIZONA

EXHIBIT C

Placer Mining Claims in Mohave County, Arizona
(Gila & Salt River Meridian)

Claim Name	Land Affected	BLM AMC No.	Location Date	Recording Date	Book/ Page
WMMI #1	N ½, NW ¼, NE ¼ Section 20 T41N-R12W	367127	09-12-2005	09-15-2005	Bk. 5837 Pg. 972
WMMI #2	N ½, NE ¼, NW ¼ Section 20 T41N-R12W	367128	09-12-2005	09-15-2006	Bk. 5837 Pg. 974
WMMI #3	N ½, NW ¼, NW ¼ Section 20 T41N-R12W	367129	09-12-2005	09-16-2006	Bk. 5837 Pg. 976
WMMI #4	S ½, NW ¼, NE ¼ Section 20 T41N-R12W	367130	09-12-2006	09-15-2005	Bk. 5837 Pg. 978
WMMI #5	S ½, NE ¼, NW ¼ Section 20 T41N-R12W	367131	09-12-2005	09-15-2005	Bk. 5837 Pg. 980
WMMI #6	S ½, NW ¼, NW ¼ Section 20 T41N-R12W	367132	09-12-2005	09-15-2005	Bk. 5837 Pg. 982
WMMI #7	N 12/, SW ¼, NE ¼ Section 20 T41N-R12W	367133	09-12-2005	09-15-2005	Bk. 5837 Pg. 984
WMMI #8	N ½, SE ¼, NW ¼ Section 20 T41N-R12W	367134	09-12-2005	09-15-2005	Bk. 5837 Pg. 986
WMMI #9	N ½, SW ¼, NW ¼ Section 20 T41N-R12W	367135	09-12-2005	09-15-2005	Bk. 5837 Pg. 988
WMMI #10	S ½, SE ¼, NW ¼ Section 20 T41N-R12W	367136	09-12-2005	09-15-2005	Bk. 5837 Pg. 990
WMMI #11	S ½, SW ¼, NW ¼ Section 20 T41N-R12W	367137	09-12-2005	09-15-2005	Bk. 5837 Pg. 992
WMMI #12	N ½, NE ¼, NW ¼ Section 29 T41N-R12W	367138	09-12-2005	09-15-2005	Bk. 5837 Pg. 994
WMMI #13	S ½, NE ¼, NW ¼ Section 29 T41N-R12W	367139	09-12-2005	09-15-2005	Bk. 5837 Pg. 996
WMMI #14	N ½, NW ¼, SW ¼ Section 29 T41N-R12W	367140	09-12-2005	09-15-2005	Bk. 5837 Pg. 998
WMMI #15	S ½, NW ¼, SW ¼ Section 29 T41N-R12W	367141	09-12-2005	09-15-2005	Bk. 5837 Pg. 100094
WMMI #16	N ½, NE ¼, NE ¼ Section 31, T41N-R12W	367142	09-12-2005	09-15-2005	Bk. 5838 Pg. 1

PHOENIX, ARIZONA
 2015 JUL -6 P 1:13
 M. A. Z. T. A. S. E. I. F. F. I.

<u>Claim Name</u>	<u>Land Affected</u>	<u>BLM AMC No.</u>	<u>Location Date</u>	<u>Recording Date</u>	<u>Book/ Page</u>
WVMI #17	N ½, NW ¼, NE ¼ Section 31 T41N-R12W	367143	09-12-2005	09-15-2005	Bk. 5838 Pg. 3

RECEIVED
BLM AZ STATE OFFICE
2015 JUL -6 P 1:13
PHOENIX, ARIZONA

Recycled fiber
Post-Consumer

Use this envelope with shipping documents printed from
an inkjet printer on plain paper.

Window Envelope

<https://www.ups.com/uis/create?ActionOriginPair=default> Print Window... 6/30/2015

Serving you for more than 100 years



To qualify for UPS Express Plus, the package must be shipped by 11:59 a.m. local time on business days. Note: Express Plus is not available for international shipments. UPS Express Plus is not available for cash equivalent.

Visit ups.com for more information on shipping options and a drop off location. 1-800-PICK-UPS® (1-800-742-5877)
BUREAU OF LAND MANAGEMENT
1 N CENTRAL AVE
PHOENIX AZ 85004
P. YELLOW S.
NIB-NIB
1Z4R1698359273
6078
JUL 15 3:3
JUL 03 08:15:18 2015
Envelopes may contain electronic media or other sensitive information. Envelopes containing such items must be sealed and labeled as "Electronic Media" or "Sensitive Information" and may be opened by the carrier for inspection. If you are shipping such items, please use a sturdy container and appropriate cushioning. For more information, visit ups.com.

0.0 LBS LTR 1 OF 1
DOREEN EVERETT
435-628-3916
WESTERN MINING AND MINERALS
27 BLACK ROCK ROAD
LITTLEFIELD AZ 86432
SHIP TO:
ARIZONA STATE OFFICE
602-417-9334
BUREAU OF LAND MANAGEMENT
SUITE 800
ONE NORTH CENTRAL AVE.
PHOENIX AZ 85004-4427

8

AZ 850 9-10



UPS 2ND DAY AIR 2
TRACKING #: 1Z 4R1 698 35 9273 6078




BILLING: P/P
SIGNATURE REQUIRED

UPS 17.2.07. WWTN750 63 0A 04/2015



This envelope is for use with the following services:
UPS Next Day Air®
UPS Worldwide Express®
UPS 2nd Day Air®

documents
from the top.



BUREAU OF LAND MANAGEMENT
1 N CENTRAL AVE
SITE 800
PHOENIX AZ 85004-4414
P: PURPLE S: ORANGE I: 44D
 0903-6070
124R1698359273 6078
US 8501 HIPPY IS 3.3 SAT08485LL
SAT08485 JUL 06 06:58:10 2015

PHOENIX, ARIZON

2015 JUL -6 P 1:

RECEIVED
BLM AZ STATE OF

Legal Express Envelope

United States Department of the Interior
Bureau of Land Management
 LANDS/RECREATION & PLANNING
 ONE N CENTRAL AVE
 PHOENIX, AZ 85004 -2203
 Phone: 602-417-9200

Receipt

No:

3336989


Transaction #: 3434543	
Date of Transaction: 07/07/2015	
CUSTOMER:	
WESTERN MINING & MINERALS PO BOX 850 ST GEORGE, UT 84771-0850 US	

LINE #	QTY	DESCRIPTION	REMARKS	UNIT PRICE	TOTAL
1	1.00	LOCATABLE MINERALS / MINING CLAIMS- NOT NEW-UNADJUD, ONE AUTH NO. ONLY / MINING CLAIM MONEY RECEIVED CASES: AMC354466/\$63085.00	MAINT 2016/407	- n/a -	63085.00
TOTAL:					\$63,085.00

PAYMENT INFORMATION					
1	AMOUNT:	63085.00	POSTMARKED:	06/30/2015	
	TYPE:	CHECK	RECEIVED:	07/06/2015	
	CHECK NO:	0000050115			
	NAME:	WESTERN MINING AND MINERALS PO BOX 850 ST GEORGE UT 84771-0850 US			

REMARKS

This receipt was generated by the automated BLM Collections and Billing System and is a paper representation of a portion of the official electronic record contained therein.



Authorized Date 10/07/2014

Instructions to Accounts AZ BLM REFUND \$45 TO WESTERN MINING AND MINERALS FOR OVERPAYMENT OF 2015 MAINTENANCE FEES FILED AUGUST 21, 2014. RECEIPT #3108044. RE

Login ID 4105

Entry Date 10/07/2014

Total Amount \$45.00

AMC139164
354466
367127
74022

EXHIBIT A

UNPATENTED PLACER MINING CLAIMS IN MOHAVE COUNTY, ARIZONA

(GILA & SALT RIVER MERIDIAN)

Claim Name	Lands Affected	BLM AMC No.	Location Date	Recording Date	Book Page
James Hardie Gypsum, Inc. #1	N $\frac{1}{2}$ SW $\frac{1}{4}$ NW $\frac{1}{4}$ Section 8, T41N-R12W	354466	09-02-2000	11-15-2000	Bk. 3621 Pg. 753,4
James Hardie Gypsum, Inc. #2	S $\frac{1}{2}$ SW $\frac{1}{4}$ NW $\frac{1}{4}$ Section 8, T41N-R12W	354467	09-02-2000	11-15-2000	Bk. 3621 Pg. 755,6
James Hardie Gypsum, Inc. #3	N $\frac{1}{2}$ NW $\frac{1}{4}$ SW $\frac{1}{4}$ Section 8, T41N-R12W	354468	09-02-2000	11-15-2000	Bk. 3621 Pg. 757,8
James Hardie Gypsum, Inc. #4	S $\frac{1}{2}$ NW $\frac{1}{4}$ SW $\frac{1}{4}$ Section 8, T41N-R12W	354469	09-02-2000	11-15-2000	Bk. 3621 Pg. 759,60
James Hardie Gypsum, Inc. #5	N $\frac{1}{2}$ SW $\frac{1}{4}$ SW $\frac{1}{4}$ Section 8, T41N-R12W	354470	09-02-2000	11-15-2000	Bk. 3621 Pg. 761,2
James Hardie Gypsum, Inc. #6	S $\frac{1}{2}$ SW $\frac{1}{4}$ SW $\frac{1}{4}$ Section 8, T41N-R12W	354471	09-02-2000	11-15-2000	Bk. 3621 Pg. 763,4
James Hardie Gypsum, Inc. #7	N $\frac{1}{2}$ NE $\frac{1}{4}$ NE $\frac{1}{4}$ Section 7, T41N-R12W	354472	09-02-2000	11-15-2000	Bk. 3621 Pg. 765,6
James Hardie Gypsum, Inc. #8	S $\frac{1}{2}$ NE $\frac{1}{4}$ NE $\frac{1}{4}$ Section 7, T41N-R12W	354473	09-02-2000	11-15-2000	Bk. 3621 Pg. 767,8
James Hardie Gypsum, Inc. #9	N $\frac{1}{2}$ SE $\frac{1}{4}$ NE $\frac{1}{4}$ Section 7, T41N-R12W	354474	09-02-2000	11-15-2000	Bk. 3621 Pg. 769,70
James Hardie Gypsum, Inc. #10	S $\frac{1}{2}$ SE $\frac{1}{4}$ NE $\frac{1}{4}$ Section 7, T41N-R12W	354475	09-02-2000	11-15-2000	Bk. 3621 Pg. 771,2
James Hardie Gypsum, Inc. #11	N $\frac{1}{2}$ NW $\frac{1}{4}$ NE $\frac{1}{4}$ Section 7 T41N-R12W	354476	09-02-2000	11-15-2000	Bk. 3621 Pg. 773,4
James Hardie Gypsum, Inc. #12	S $\frac{1}{2}$ NW $\frac{1}{4}$ NE $\frac{1}{4}$ Section 7, T41N-R12W	354477	09-02-2000	11-15-2000	Bk. 3621 Pg. 775,6
James Hardie Gypsum, Inc. #13	N $\frac{1}{2}$ SW $\frac{1}{4}$ NE $\frac{1}{4}$ Section 7, T41N-R12W	354478	09-02-2000	11-15-2000	Bk. 3621 Pg. 777,8
James Hardie. Gypsum, Inc. #14	S $\frac{1}{2}$ SW $\frac{1}{4}$ NE $\frac{1}{4}$ Section 7, T41N-R12W	354479	09-02-2000	11-15-2000	Bk. 3621 Pg. 779,80
James Hardie Gypsum, Inc. #15	N $\frac{1}{2}$ NE $\frac{1}{4}$ SE $\frac{1}{4}$ Section 7, T41N-R12W	354480	09-02-2000	11-15-2000	Bk. 3621 Pg. 781,2
James Hardie Gypsum, Inc. #16	S $\frac{1}{2}$ NE $\frac{1}{4}$ SE $\frac{1}{4}$ Section 7, T41N-R12W	354481	09-02-2000	11-15-2000	Bk. 3621 Pg. 783, 4

RECEIVED
 JUL 1 2001
 M. A. STINEBAUGH
 DIRECTOR

Claim Name	Lands Affected	BLM AMC No.	Location Date	Recording Date	Book/ Page
James Hardie Gypsum, Inc. #17	N $\frac{1}{2}$ SE $\frac{1}{4}$ SE $\frac{1}{4}$ Section 7, T41N-R12W	354482	09-02-2000	11-15-2000	Bk. 3621 Pg. 785,6
James Hardie Gypsum, Inc. #18	S $\frac{1}{2}$ SE $\frac{1}{4}$ SE $\frac{1}{4}$ Section 7, T41N-R12W	354483	09-02-2000	11-15-2000	Bk. 3621 Pg. 787,8
James Hardie Gypsum, Inc. #19	N $\frac{1}{2}$ NW $\frac{1}{4}$ SE $\frac{1}{4}$ Section 7, T41N-R12W	354484	09-02-2000	11-15-2000	Bk. 3621 Pg. 789,90
James Hardie Gypsum, Inc. #20	S $\frac{1}{2}$ NW $\frac{1}{4}$ SE $\frac{1}{4}$ Section 7, T41N-R12W	354485	09-02-2000	11-15-2000	Bk. 3621 Pg. 791,2
James Hardie Gypsum, Inc. #21	N $\frac{1}{2}$ SW $\frac{1}{4}$ SE $\frac{1}{4}$ Section 7, T41N-R12W	354486	09-02-2000	11-15-2000	Bk. 3621 Pg. 793,4
James Hardie Gypsum, Inc. #22	S $\frac{1}{2}$ SW $\frac{1}{4}$ SE $\frac{1}{4}$ Section 7, T41N-R12W	354487	09-02-2000	11-15-2000	Bk. 3621 Pg. 795,6
James Hardie Gypsum, Inc. #23	N $\frac{1}{2}$ NE $\frac{1}{4}$ SW $\frac{1}{4}$ Section 7, T41N-R12W	354488	09-02-2000	11-15-2000	Bk. 3621 Pg. 797,8
James Hardie Gypsum, Inc. #24	S $\frac{1}{2}$ NE $\frac{1}{4}$ SW $\frac{1}{4}$ Section 7, T41N-R12W	354489	09-02-2000	11-15-2000	Bk. 3621 Pg. 799,800
James Hardie Gypsum, Inc. #25	N $\frac{1}{2}$ SE $\frac{1}{4}$ SW $\frac{1}{4}$ Section 7, T41N-R12W	354490	09-02-2000	11-15-2000	Bk. 3621 Pg. 801,02
James Hardie Gypsum, Inc. #26	S $\frac{1}{2}$ SE $\frac{1}{4}$ SW $\frac{1}{4}$ Section 7, T41N-R12W	354491	09-02-2000	11-15-2000	Bk. 3621 Pg. 803,04
James Hardie Gypsum, Inc. #27	N $\frac{1}{2}$ NE $\frac{1}{4}$ NE $\frac{1}{4}$ Section 18, T41N-R12W	354492	09-02-2000	11-15-2000	Bk. 3621 Pg. 805, 06
James Hardie Gypsum, Inc. #28	S $\frac{1}{2}$ NE $\frac{1}{4}$ NE $\frac{1}{4}$ Section 18, T41N-R12W	354493	09-02-2000	11-15-2000	Bk. 3621 Pg. 807, 08
James Hardie Gypsum, Inc. #29	N $\frac{1}{2}$ SE $\frac{1}{4}$ NE $\frac{1}{4}$ Section 18, T41N-R12W	354494	09-02-2000	11-15-2000	Bk. 3621 Pg. 809,810
James Hardie Gypsum, Inc. #30	S $\frac{1}{2}$ SE $\frac{1}{4}$ NE $\frac{1}{4}$ Section 18, T41N-R12W	354495	09-02-2000	11-15-2000	Bk. 3621 Pg. 811,12
James Hardie Gypsum, Inc. #31	N $\frac{1}{2}$ NW $\frac{1}{4}$ NE $\frac{1}{4}$ Section 18 T41N-R12W	354496	09-02-2000	11-15-2000	Bk. 3621 Pg. 813,14
James Hardie Gypsum, Inc. #32	S $\frac{1}{2}$ NW $\frac{1}{4}$ NE $\frac{1}{4}$ Section 18, T41N-R12W	354497	09-02-2000	11-15-2000	Bk. 3621 Pg. 815,16
James Hardie Gypsum, Inc. #33	N $\frac{1}{2}$ SW $\frac{1}{4}$ NE $\frac{1}{4}$ Section 18, T41N-R12W	354498	09-02-2000	11-15-2000	Bk. 3621 Pg. 817, 18
James Hardie Gypsum, Inc. #34	S $\frac{1}{2}$ SW $\frac{1}{4}$ NE $\frac{1}{4}$ Section 18, T41N-R12W	354499	09-02-2000	11-15-2000	Bk. 3621 Pg. 819,20
James Hardie Gypsum, Inc. #35	N $\frac{1}{2}$ NE $\frac{1}{4}$ SE $\frac{1}{4}$ Section 18, T41N-R12W	354500	09-02-2000	11-15-2000	Bk. 3621 Pg. 821,22

2014 JUL - 7 A 7:45

Claim Name	Lands Affected	BLM AMC No.	Location Date	Recording Date	Book/ Page
James Hardie Gypsum, Inc. #36	S½NE¼SE¼ Section 18, T41N-R12W	354501	09-02-2000	11-15-2000	Bk. 3621 Pg. 823,24
James Hardie Gypsum, Inc. #37	N½SE¼SE¼ Section 18, T41N-R12W	354502	09-02-2000	11-15-2000	Bk. 3621 Pg. 825,26
James Hardie Gypsum, Inc. #38	S½SE¼SE¼ Section 18, T41N-R12W	354503	09-02-2000	11-15-2000	Bk. 3621 Pg. 827,28
James Hardie Gypsum, Inc. #39	N½NW¼SE¼ Section 18, T41N-R12W	354504	09-02-2000	11-15-2000	Bk. 3621 Pg. 829,30
James Hardie Gypsum, Inc. #40	S½NW¼SE¼ Section 18, T41N R12W	354505	09-02-2000	11-15-2000	Bk. 3621 Pg. 831,32
James Hardie Gypsum, Inc. #41	N½SW¼SE¼ Section 18, T41N-R12W	354506	09-02-2000	11-15-2000	Bk. 3621 Pg. 833,34
James Hardie Gypsum, Inc. #42	S½SW¼SE¼ Section 18, T41N-R12W	354507	09-02-2000	11-15-2000	Bk. 3621 Pg. 835,36
James Hardie Gypsum, Inc. #43	N½NE¼SW¼ Section 18, T41N-R12W	354508	09-02-2000	11-15-2000	Bk. 3621 Pg. 837,38
James Hardie Gypsum, Inc. #44	S½NE¼SW¼ Section 18, T41N-R12W	354509	09-02-2000	11-15-2000	Bk. 3621 Pg. 839, 40
James Hardie Gypsum, Inc. #45	N½SE¼SW¼ Section 18, T41N-R12W	354510	09-02-2000	11-15-2000	Bk. 3621 Pg. 841,42
James Hardie Gypsum, Inc. #46	S½SE¼SW¼ Section 18, T41N-R12W	354511	09-02-2000	11-15-2000	Bk. 3621 Pg. 843,44
James Hardie Gypsum, Inc. #47	N½NW¼SW¼ Section 18, T41N-R12W	354512	09-02-2000	11-15-2000	Bk. 3621 Pg. 845,46
James Hardie Gypsum, Inc. #48	S½NW¼SW¼ Section 18, T41N-R12W	354513	09-02-2000	11-15-2000	Bk. 3621 Pg. 847,48
James Hardie Gypsum, Inc. #49	N½SW¼SW¼ Section 18, T41N-R12W	354514	09-02-2000	11-15-2000	Bk. 3621 Pg. 849,50
James Hardie Gypsum, Inc. #50	S½SW¼SW¼ Section 18, 41N-R12W	354515	09-02-2000	11-15-2000	Bk. 3621 Pg. 851,52
James Hardie Gypsum, Inc. #51	N½NE¼NW¼ Section 18, T41N-R12W	354516	09-02-2000	11-15-2000	Bk. 3621 Pg. 853, 54
James Hardie Gypsum, Inc. #52	S½NE¼NW¼ Section 18, T41N-R12W	354517	09-02-2000	11-15-2000	Bk. 3621 Pg. 855,56
James Hardie Gypsum, Inc. #53	N½SE¼NW¼ Section 18, T41N-R12W	354518	09-02-2000	11-15-2000	Bk. 3621 Pg. 857,58
James Hardie Gypsum, Inc. #54	S½SE¼NW¼ Section 18, T41N-R12W	354519	09-02-2000	11-15-2000	Bk. 3621 Pg. 859,60

2014 JUL - 7 A 7:45

Claim Name	Lands Affected	BLM AMC No.	Location Date	Recording Date	Book/ Page
James Hardie Gypsum, Inc. #55	N $\frac{1}{2}$ NW $\frac{1}{4}$ NW $\frac{1}{4}$ Section 18, T41N-R12W	354520	09-02-2000	11-15-2000	Bk. 3621 Pg. 861,62
James Hardie Gypsum, Inc. #56	S $\frac{1}{2}$ NW $\frac{1}{4}$ NW $\frac{1}{4}$ Section 18, T41N-R12W	354521	09-02-2000	11-15-2000	Bk. 3621 Pg. 863,64
James Hardie Gypsum, Inc. #57	N $\frac{1}{2}$ SW $\frac{1}{4}$ NW $\frac{1}{4}$ Section 18, T41N-R12W	354522	09-02-2000	11-15-2000	BK. 3621 Pg. 865,66
James Hardie Gypsum, Inc. #58	S $\frac{1}{2}$ SW $\frac{1}{4}$ NW $\frac{1}{4}$ Section 18, T41N-R12W	354523	09-02-2000	11-15-2000	Bk. 3621 Pg. 867,68
James Hardie Gypsum, Inc. #59	N $\frac{1}{2}$ NE $\frac{1}{4}$ NE $\frac{1}{4}$ Section 13, T41N-R13W	354524	09-02-2000	11-15-2000	Bk. 3621 Pg. 869,70
James Hardie Gypsum, Inc. #60	S $\frac{1}{2}$ NE $\frac{1}{4}$ NE $\frac{1}{4}$ Section 13, T41N-R13W	354525	09-02-2000	11-15-2000	Bk. 3621 Pg. 871,72
James Hardie Gypsum, Inc. #61	N $\frac{1}{2}$ SE $\frac{1}{4}$ NE $\frac{1}{4}$ Section 13, T41N-R13W	354526	09-02-2000	11-15-2000	Bk. 3621 Pg. 873,74
James Hardie Gypsum, Inc. #62	S $\frac{1}{2}$ SE $\frac{1}{4}$ NE $\frac{1}{4}$ Section 13 T41N-R13W	354527	09-02-2000	11-15-2000	Bk. 3621 Pg. 875,76
James Hardie Gypsum, Inc. #63	N $\frac{1}{2}$ NW $\frac{1}{4}$ NE $\frac{1}{4}$ Section 13, T41N-R13W	354528	09-02-2000	11-15-2000	Bk. 3621 Pg. 877,78
James Hardie Gypsum, Inc. #64	S $\frac{1}{2}$ NW $\frac{1}{4}$ NE $\frac{1}{4}$ Section 13, T41N-R13W	354529	09-02-2000	11-15-2000	Bk. 3621 Pg. 879, 80
James Hardie Gypsum, Inc. #65	N $\frac{1}{2}$ SW $\frac{1}{4}$ NE $\frac{1}{4}$ Section 13, T41N-R13W	354530	09-02-2000	11-15-2000	Bk. 3621 Pg. 881,82
James Hardie Gypsum, Inc. #66	S $\frac{1}{2}$ SW $\frac{1}{4}$ NE $\frac{1}{4}$ Section 13, T41N-R13W	354531	09-02-2000	11-15-2000	Bk. 3621 Pg. 883,84
James Hardie Gypsum, Inc. #67	N $\frac{1}{2}$ NE $\frac{1}{4}$ SE $\frac{1}{4}$ Section 13, T41N-R13W	354532	09-02-2000	11-15-2000	Bk. 3621 Pg. 885,86
James Hardie Gypsum, Inc. #68	S $\frac{1}{2}$ NE $\frac{1}{4}$ SE $\frac{1}{4}$ Section 13, T41N-R13W	354533	09-02-2000	11-15-2000	Bk. 3621 Pg. 887, 88
James Hardie Gypsum, Inc. #69	N $\frac{1}{2}$ SE $\frac{1}{4}$ SE $\frac{1}{4}$ Section 13, T41N-R13W	354534	09-02-2000	11-15-2000	Bk. 3621 Pg. 889,90
James Hardie Gypsum, Inc. #70	S $\frac{1}{2}$ SE $\frac{1}{4}$ SE $\frac{1}{4}$ Section 13, T41N-R13W	354535	09-02-2000	11-15-2000	Bk. 3621 Pg. 891,92
James Hardie Gypsum, Inc. #71	N $\frac{1}{2}$ NW $\frac{1}{4}$ SE $\frac{1}{4}$ Section 13, T41N-R13W	354536	09-02-2000	11-15-2000	Bk. 3621 Pg. 893,94
James Hardie Gypsum, Inc. #72	S $\frac{1}{2}$ NW $\frac{1}{4}$ SE $\frac{1}{4}$ Section 13, T41N-R13W	354537	09-02-2000	11-15-2000	Bk. 3621 Pg. 895,96
James Hardie Gypsum, Inc. #73	N $\frac{1}{2}$ SW $\frac{1}{4}$ SE $\frac{1}{4}$ Section 13, T41N-R13W	354538	09-02-2000	11-15-2000	Bk. 3621 Pg. 897, 98

2011 JUL - 7 A 7:15

Claim Name	Lands Affected	BLM AMC No.	Location Date	Recording Date	Book/ Page
James Hardie Gypsum, Inc. #74	S $\frac{1}{2}$ SW $\frac{1}{4}$ SE $\frac{1}{4}$ Section 13, T41N-R13W	354539	09-02-2000	11-15-2000	Bk. 3621 Pg. 899,900
James Hardie Gypsum, Inc. #75	N $\frac{1}{2}$ NE $\frac{1}{4}$ NE $\frac{1}{4}$ Section 19, T41N-R12W	354540	09-02-2000	11-15-2000	Bk. 3621 Pg. 901,02
James Hardie Gypsum, Inc. #76	S $\frac{1}{2}$ NE $\frac{1}{4}$ NE $\frac{1}{4}$ Section 19, T41N-R12W	354541	09-02-2000	11-15-2000	Bk. 3621 Pg. 903,04
James Hardie Gypsum, Inc. #77 (AMENDED 06-25-2001)	N $\frac{1}{2}$ SE $\frac{1}{4}$ NE $\frac{1}{4}$ Section 19, T41N-R12W	354542	09-02-2000	11-15-2000	Bk. 3621 Pg. 905,06
James Hardie Gypsum, Inc. #78	S $\frac{1}{2}$ SE $\frac{1}{4}$ NE $\frac{1}{4}$ Section 19, T41N-R12W	354543	09-02-2000	11-15-2000	Bk. 3621 Pg. 907,08
James Hardie Gypsum, Inc. #79 (AMENDED 12-21-2001)	N $\frac{1}{2}$ NW $\frac{1}{4}$ NE $\frac{1}{4}$ Section 19, T41N-R12W	354544	09-02-2000	11-15-2000	Bk. 3621 Pg. 909,10
James Hardie Gypsum, Inc. #80	S $\frac{1}{2}$ NW $\frac{1}{4}$ NE $\frac{1}{4}$ Section 19, T41N-R12W	354545	09-02-2000	11-15-2000	Bk. 3621 Pg. 911,12
James Hardie Gypsum, Inc. #81	N $\frac{1}{2}$ SW $\frac{1}{4}$ NE $\frac{1}{4}$ Section 19, T41N-R12W	354546	09-02-2000	11-15-2000	Bk. 3621 Pg. 913,14
James Hardie Gypsum, Inc. #82	S $\frac{1}{2}$ SW $\frac{1}{4}$ NE $\frac{1}{4}$ Section 19, T41N-R12W	354547	09-02-2000	11-15-2000	Bk. 3621 Pg. 915,16
James Hardie Gypsum, Inc. #83	N $\frac{1}{2}$ NE $\frac{1}{4}$ NW $\frac{1}{4}$ Section 19, T41N-R12W	354548	09-02-2000	11-15-2000	Bk. 3621 Pg. 917,18
James Hardie Gypsum, Inc. #84	S $\frac{1}{2}$ NE $\frac{1}{4}$ NW $\frac{1}{4}$ Section 19, T41N-R12W	354549	09-02-2000	11-15-2000	Bk. 3621 Pg. 919,20
James Hardie Gypsum, Inc. #85	N $\frac{1}{2}$ SE $\frac{1}{4}$ NW $\frac{1}{4}$ Section 19, T41N-R12W	354550	09-02-2000	11-15-2000	Bk. 3621 Pg. 921,22
James Hardie Gypsum, Inc. #86	S $\frac{1}{2}$ SE $\frac{1}{4}$ NW $\frac{1}{4}$ Section 19, T41N-R12W	354551	09-02-2000	11-15-2000	Bk. 3621 Pg. 923,24
James Hardie Gypsum, Inc. #87	N $\frac{1}{2}$ NW $\frac{1}{4}$ NW $\frac{1}{4}$ Section 19, T41N-R12W	354552	09-02-2000	11-15-2000	Bk. 3621 Pg. 925,26
James Hardie Gypsum, Inc. #88	S $\frac{1}{2}$ NW $\frac{1}{4}$ NW $\frac{1}{4}$ Section 19, T41N-R12W	354553	09-02-2000	11-15-2000	Bk. 3621 Pg. 927,28
James Hardie Gypsum, Inc. #89	N $\frac{1}{2}$ SW $\frac{1}{4}$ NW $\frac{1}{4}$ Section 19, T41N-R12W	354554	09-02-2000	11-15-2000	Bk. 3621 Pg. 929,30
James Hardie Gypsum, Inc. #90	S $\frac{1}{2}$ SW $\frac{1}{4}$ NW $\frac{1}{4}$ Section 19, T41N-R12W	354555	09-02-2000	11-15-2000	Bk. 3621 Pg. 931,32

RECEIVED
 JUN 1 11 30 AM '01
 FEDERAL BUREAU OF LAND MANAGEMENT
 DENVER, COLORADO

Claim Name	Lands Affected	BLM AMC No.	Location Date	Recording Date	Book/ Page
James Hardie Gypsum, Inc. #91	N $\frac{1}{2}$ NE $\frac{1}{4}$ NE $\frac{1}{4}$ Section 24, T41N-R13W	354556	09-02-2000	11-15-2000	Bk. 3621 Pg. 933,34
James Hardie Gypsum, Inc. #92	S $\frac{1}{2}$ NE $\frac{1}{4}$ NE $\frac{1}{4}$ Section 24, T41N-R13W	354557	09-02-2000	11-15-2000	Bk. 3621 Pg. 935,36
James Hardie Gypsum, Inc. #93	N $\frac{1}{2}$ SE $\frac{1}{4}$ NE $\frac{1}{4}$ Section 24, T41N-R13W	354558	09-02-2000	11-15-2000	Bk. 3621 Pg. 937,38
James Hardie Gypsum, Inc. #94	S $\frac{1}{2}$ SE $\frac{1}{4}$ NE $\frac{1}{4}$ Section 24, T41N-R13W	354559	09-02-2000	11-15-2000	Bk. 3621 Pg. 939,40
James Hardie Gypsum, Inc. #95	N $\frac{1}{2}$ NW $\frac{1}{4}$ NE $\frac{1}{4}$ Section 24, T41N-R13W	354560	09-02-2000	11-15-2000	Bk. 3621 Pg. 941,42
James Hardie Gypsum, Inc. #96	S $\frac{1}{2}$ NW $\frac{1}{4}$ NE $\frac{1}{4}$ Section 24, T41N-R13W	354561	09-02-2000	11-15-2000	Bk. 3621 Pg. 943,44
James Hardie Gypsum, Inc. #97	N $\frac{1}{2}$ SW $\frac{1}{4}$ NE $\frac{1}{4}$ Section 24, T41N-R13W	354562	09-02-2000	11-15-2000	Bk. 3621 Pg. 945,46
James Hardie Gypsum, Inc. #98	S $\frac{1}{2}$ SW $\frac{1}{4}$ NE $\frac{1}{4}$ Section 24, T41N-R13W	354563	09-02-2000	11-15-2000	Bk. 3621 Pg. 947,48
James Hardie Gypsum, Inc. #99	N $\frac{1}{2}$ NE $\frac{1}{4}$ SE $\frac{1}{4}$ Section 19, T41N-R12W	354564	09-02-2000	11-15-2000	Bk. 3621 Pg. 949,50
James Hardie Gypsum, Inc. #100	S $\frac{1}{2}$ NE $\frac{1}{4}$ SE $\frac{1}{4}$ Section 19, T41N-R12W	354565	09-02-2000	11-15-2000	Bk. 3621 Pg. 951,52
James Hardie Gypsum, Inc. #101	N $\frac{1}{2}$ SE $\frac{1}{4}$ SE $\frac{1}{4}$ Section 19, T41N-R12W	354566	09-02-2000	11-15-2000	Bk. 3621 Pg. 953,54
James Hardie Gypsum, Inc. #102	S $\frac{1}{2}$ SE $\frac{1}{4}$ SE $\frac{1}{4}$ Section 19, T41N-R12W	354567	09-02-2000	11-15-2000	Bk. 3621 Pg. 955,56
James Hardie Gypsum, Inc. #103	N $\frac{1}{2}$ NW $\frac{1}{4}$ SE $\frac{1}{4}$ Section 19, T41N-R12W	354568	09-02-2000	11-15-2000	Bk. 3621 Pg. 957,58
James Hardie Gypsum, Inc. #104	S $\frac{1}{2}$ NW $\frac{1}{4}$ SE $\frac{1}{4}$ Section 19, T41N-R12W	354569	09-02-2000	11-15-2000	Bk. 3621 Pg. 959,60
James Hardie Gypsum, Inc. #105	N $\frac{1}{2}$ SW $\frac{1}{4}$ SE $\frac{1}{4}$ Section 19, T41N-R12W	354570	09-02-2000	11-15-2000	Bk. 3621 Pg. 961,62
James Hardie Gypsum, Inc. #106	S $\frac{1}{2}$ SW $\frac{1}{4}$ SE $\frac{1}{4}$ Section 19, T41N-R12W	354571	09-02-2000	11-15-2000	Bk. 3621 Pg. 963,64
James Hardie Gypsum, Inc. #107	N $\frac{1}{2}$ NE $\frac{1}{4}$ SW $\frac{1}{4}$ Section 19, T41N-R12W	354572	09-02-2000	11-15-2000	Bk. 3621 Pg. 965,66
James Hardie Gypsum, Inc. #108	S $\frac{1}{2}$ NE $\frac{1}{4}$ SW $\frac{1}{4}$ Section 19, T41N-R12W	354573	09-02-2000	11-15-2000	Bk. 3621 Pg. 967,68
James Hardie Gypsum, Inc. #109	N $\frac{1}{2}$ SE $\frac{1}{4}$ SW $\frac{1}{4}$ Section 19, T41N-R12W	354574	09-02-2000	11-15-2000	Bk. 3621 Pg. 969,70

Claim Name	Lands Affected	BLM AMC No.	Location Date	Recording Date	Book/ Page
James Hardie Gypsum, Inc. #110	S½SE¼SW¼ Section 19, T41N-R12W	354575	09-02-2000	11-15-2000	Bk. 3621
James Hardie Gypsum, Inc. #111	N½NW¼SW¼ Section 19, T41N-R12W	354576	09-02-2000	11-15-2000	Pg. 971,72 Bk. 3621
James Hardie Gypsum, Inc. #112	S½NW¼SW¼ Section 19, T41N-R12W	354577	09-02-2000	11-15-2000	Pg. 973,74 Bk. 3621
James Hardie Gypsum, Inc. #113	N½SW¼SW¼ Section 19, T41N-R12W	354578	09-02-2000	11-15-2000	Pg. 975,76 Bk. 3621
James Hardie Gypsum, Inc. #114	S½SW¼SW¼ Section 19, T41N-R12W	354579	09-02-2000	11-15-2000	Pg. 977,78 Bk. 3621
James Hardie Gypsum, Inc. #115	N½NE¼SE¼ Section 24, T41N-R13W	354580	09-02-2000	11-15-2000	Pg. 979,80 Bk. 3621
James Hardie Gypsum, Inc. #116	S½NE¼SE¼ Section 24, T41N-R13W	354581	09-02-2000	11-15-2000	Pg. 981,82 Bk. 3621
James Hardie Gypsum, Inc. #117	N½SE¼SE¼ Section 24, T41N-R13W	354582	09-02-2000	11-15-2000	Pg. 983,84 Bk. 3621
James Hardie Gypsum, Inc. #118	S½SE¼SE¼ Section 24, T41N-R13W	354583	09-02-2000	11-15-2000	Pg. 985,86 Bk. 3621
James Hardie Gypsum, Inc. #119	N½NW¼SE¼ Section 24, T41N-R13W	354584	09-02-2000	11-15-2000	Pg. 987,88 Bk. 3621
James Hardie Gypsum, Inc. #120	S½NW¼SE¼ Section 24, T41N-R13W	354585	09-02-2000	11-15-2000	Pg. 989,90 Bk. 3621
James Hardie Gypsum, Inc. #121	N½SW¼SE¼ Section 24, T41N-R13W	354586	09-02-2000	11-15-2000	Pg. 991,92 Bk. 3621
James Hardie Gypsum, Inc. #122	S½SW¼SE¼ Section 24, T41N-R13W	354587	09-02-2000	11-15-2000	Pg. 993,94 Bk. 3621
James Hardie Gypsum, Inc. #123	N½NE¼NE¼ Section 25, T41N-R13W	354588	09-03-2000	11-15-2000	Pg. 995,96 Bk. 3621
James Hardie Gypsum, Inc. #124	S½NE¼NE¼ Section 25, T41N-R13W	354589	09-03-2000	11-15-2000	Pg. 997,98 Bk. 3621
James Hardie Gypsum, Inc. #125	N½SE¼NE¼ Section 25, T41N-R13W	354590	09-03-2000	11-15-2000	Pg. 999,1000 Bk. 3622
James Hardie Gypsum, Inc. #126	S½SE¼NE¼ Section 25, T41N-R13W	354591	09-03-2000	11-15-2000	Pg. 1, 2 Bk. 3622
James Hardie Gypsum, Inc. #127	N½NW¼NE¼ Section 25, T41N-R13W	354592	09-03-2000	11-15-2000	Pg. 3, 4 Bk. 3622
James Hardie Gypsum, Inc. #128	S½NW¼NE¼ Section 25, T41N-R13W	354593	09-03-2000	11-15-2000	Pg. 5, 6 Bk. 3622
					Pg. 7, 8

Claim Name	Lands Affected	BLM AMC No.	Location Date	Recording Date	Book/ Page
James Hardie Gypsum, Inc. #129	N $\frac{1}{2}$ SW $\frac{1}{4}$ NE $\frac{1}{4}$ Section 25, T41N-R13W	354594	09-03-2000	11-15-2000	Bk. 3622 Pg. 9,10
James Hardie Gypsum, Inc. #130	S $\frac{1}{2}$ SW $\frac{1}{4}$ NE $\frac{1}{4}$ Section 25, T41N-R13W	354595	09-03-2000	11-15-2000	Bk. 3622 Pg. 11,12
James Hardie Gypsum, Inc. #131	N $\frac{1}{2}$ NE $\frac{1}{4}$ NW $\frac{1}{4}$ Section 25, T41N-R13W	354596	09-03-2000	11-15-2000	Bk. 3622 Pg. 13,14
James Hardie Gypsum, Inc. #132	S $\frac{1}{2}$ NE $\frac{1}{4}$ NW $\frac{1}{4}$ Section 25, T41N-R13W	354597	09-03-2000	11-15-2000	Bk. 3622 Pg. 15,16
James Hardie Gypsum, Inc. #133	N $\frac{1}{2}$ SE $\frac{1}{4}$ NW $\frac{1}{4}$ Section 25, T41N-R13W	354598	09-03-2000	11-15-2000	Bk. 3622 Pg. 17,18
James Hardie Gypsum, Inc. #134	S $\frac{1}{2}$ SE $\frac{1}{4}$ NW $\frac{1}{4}$ Section 25, T41N-R13W	354599	09-03-2000	11-15-2000	Bk. 3622 Pg. 19,20
James Hardie Gypsum, Inc. #135	N $\frac{1}{2}$ NW $\frac{1}{4}$ NW $\frac{1}{4}$ Section 25, T41N-R13W	354600	09-03-2000	11-15-2000	Bk. 3622 Pg. 21,22
James Hardie Gypsum, Inc. #136	S $\frac{1}{2}$ NW $\frac{1}{4}$ NW $\frac{1}{4}$ Section 25, T41N-R13W	354601	09-03-2000	11-15-2000	Bk. 3622 Pg. 23,24
James Hardie Gypsum, Inc. #137	N $\frac{1}{2}$ SW $\frac{1}{4}$ NW $\frac{1}{4}$ Section 25, T41N-R13W	354602	09-03-2000	11-15-2000	Bk. 3622 Pg. 25,26
James Hardie Gypsum, Inc. #138	S $\frac{1}{2}$ SW $\frac{1}{4}$ NW $\frac{1}{4}$ Section 25, T41N-R13W	354603	09-03-2000	11-15-2000	Bk. 3622 Pg. 27,28
James Hardie Gypsum, Inc. #139	N $\frac{1}{2}$ NE $\frac{1}{4}$ SW $\frac{1}{4}$ Section 25, T41N-R13W	354604	09-03-2000	11-15-2000	Bk. 3622 Pg. 29,30
James Hardie Gypsum, Inc. #140	S $\frac{1}{2}$ NE $\frac{1}{4}$ SW $\frac{1}{4}$ Section 25, T41N-R13W	354605	09-03-2000	11-15-2000	Bk. 3622 Pg. 31,32
James Hardie Gypsum, Inc. #141	N $\frac{1}{2}$ SE $\frac{1}{4}$ SW $\frac{1}{4}$ Section 25, T41N-R13W	354606	09-03-2000	11-15-2000	Bk. 3622 Pg. 33,34
James Hardie Gypsum, Inc. #142	S $\frac{1}{2}$ SE $\frac{1}{4}$ SW $\frac{1}{4}$ Section 25, T41N-R13W	354607	09-03-2000	11-15-2000	Bk. 3622 Pg. 35,36
James Hardie Gypsum, Inc. #143	N $\frac{1}{2}$ NE $\frac{1}{4}$ SW $\frac{1}{4}$ Section 25, T41N-R13W	354608	09-03-2000	11-15-2000	Bk. 3622 Pg. 37,38
James Hardie Gypsum, Inc. #144	S $\frac{1}{2}$ NE $\frac{1}{4}$ SW $\frac{1}{4}$ Section 25, T41N-R13W	354609	09-03-2000	11-15-2000	Bk. 3622 Pg. 39,40
James Hardie Gypsum, Inc. #145	N $\frac{1}{2}$ SW $\frac{1}{4}$ SW $\frac{1}{4}$ Section 25, T41N-R13W	354610	09-03-2000	11-15-2000	Bk. 3622 Pg. 41,42
James Hardie Gypsum, Inc. #146	S $\frac{1}{2}$ SW $\frac{1}{4}$ SW $\frac{1}{4}$ Section 25, T41N-R13W	354611	09-03-2000	11-15-2000	Bk. 3622 Pg. 43,44
James Hardie Gypsum, Inc. #147	N $\frac{1}{2}$ NE $\frac{1}{4}$ SW $\frac{1}{4}$ Section 20, T41N-R12W	354612	09-02-2000	11-15-2000	Bk. 3622 Pg. 45,46

2011 JUL - 7 A 7:45
 2011 JUL - 7 A 7:45
 2011 JUL - 7 A 7:45

Claim Name	Lands Affected	BLM AMC No.	Location Date	Recording Date	Book/ Page
James Hardie Gypsum, Inc. #148	S $\frac{1}{2}$ NE $\frac{1}{4}$ SW $\frac{1}{4}$ Section 20, T41N-R12W	354613	09-02-2000	11-15-2000	Bk. 3622 Pg. 47,48
James Hardie Gypsum, Inc. #149	N $\frac{1}{2}$ SE $\frac{1}{4}$ SW $\frac{1}{4}$ Section 20, T41N-R12W	354614	09-02-2000	11-15-2000	Bk. 3622 Pg. 49,50
James Hardie Gypsum, Inc. #150	S $\frac{1}{2}$ SE $\frac{1}{4}$ SW $\frac{1}{4}$ Section 20, T41N-R12W	354615	09-02-2000	11-15-2000	Bk. 3622 Pg. 51,52
James Hardie Gypsum, Inc. #151	N $\frac{1}{2}$ NW $\frac{1}{4}$ SW $\frac{1}{4}$ Section 20, T41N-R12W	354616	09-02-2000	11-15-2000	Bk. 3622 Pg. 53,54
James Hardie Gypsum, Inc. #152	S $\frac{1}{2}$ NW $\frac{1}{4}$ SW $\frac{1}{4}$ Section 20, T41N-R12W	354617	09-02-2000	11-15-2000	Bk. 3622 Pg. 55,56
James Hardie Gypsum, Inc. #153	N $\frac{1}{2}$ SW $\frac{1}{4}$ SW $\frac{1}{4}$ Section 20, T41N-R12W	354618	09-02-2000	11-15-2000	Bk. 3622 Pg. 57,58
James Hardie Gypsum, Inc. #154	S $\frac{1}{2}$ SW $\frac{1}{4}$ SW $\frac{1}{4}$ Section 20, T41N-R12W	354619	09-02-2000	11-15-2000	Bk. 3622 Pg. 59,60
James Hardie Gypsum, Inc. #155	N $\frac{1}{2}$ NW $\frac{1}{4}$ NW $\frac{1}{4}$ Section 29, T41N-R12W	354620	09-03-2000	11-15-2000	Bk. 3622 Pg. 61,62
James Hardie Gypsum, Inc. #156	S $\frac{1}{2}$ NW $\frac{1}{4}$ NW $\frac{1}{4}$ Section 29, T41N-R12W	354621	09-03-2000	11-15-2000	Bk. 3622 Pg. 63,64
James Hardie Gypsum, Inc. #157	N $\frac{1}{2}$ SW $\frac{1}{4}$ NW $\frac{1}{4}$ Section 29, T41N-R12W	354622	09-03-2000	11-15-2000	Bk. 3622 Pg. 65,66
James Hardie Gypsum, Inc. #158	S $\frac{1}{2}$ SW $\frac{1}{4}$ NW $\frac{1}{4}$ Section 29, T41N-R12W	354623	09-03-2000	11-15-2000	Bk. 3622 Pg. 67,68
James Hardie Gypsum, Inc. #159	N $\frac{1}{2}$ NE $\frac{1}{4}$ NE $\frac{1}{4}$ Section 30, T41N-R12W	354624	09-03-2000	11-15-2000	Bk. 3622 Pg. 69,70
James Hardie Gypsum, Inc. #160	S $\frac{1}{2}$ NE $\frac{1}{4}$ NE $\frac{1}{4}$ Section 30, T41N-R12W	354625	09-03-2000	11-15-2000	Bk. 3622 Pg. 71,72
James Hardie Gypsum, Inc. #161	N $\frac{1}{2}$ SE $\frac{1}{4}$ NE $\frac{1}{4}$ Section 30, T41N-R12W	354626	09-03-2000	11-15-2000	Bk. 3622 Pg. 73,74
James Hardie Gypsum, Inc. #162	S $\frac{1}{2}$ SE $\frac{1}{4}$ NE $\frac{1}{4}$ Section 30, T41N-R12W	354627	09-03-2000	11-15-2000	Bk. 3622 Pg. 75,76
James Hardie Gypsum, Inc. #163	N $\frac{1}{2}$ NW $\frac{1}{4}$ NE $\frac{1}{4}$ Section 30, T41N-R12W	354628	09-03-2000	11-15-2000	Bk. 3622 Pg. 77,78
James Hardie Gypsum, Inc. #164	S $\frac{1}{2}$ NW $\frac{1}{4}$ NE $\frac{1}{4}$ Section 30, T41N-R12W	354629	09-03-2000	11-15-2000	Bk. 3622 Pg. 79,80
James Hardie Gypsum, Inc. #165	N $\frac{1}{2}$ SW $\frac{1}{4}$ NE $\frac{1}{4}$ Section 30, T41N-R12W	354630	09-03-2000	11-15-2000	Bk. 3622 Pg. 81,82
James Hardie Gypsum, Inc. #166	S $\frac{1}{2}$ SW $\frac{1}{4}$ NE $\frac{1}{4}$ Section 30, T41N-R12W	354631	09-03-2000	11-15-2000	Bk. 3622 Pg. 83,84

2011 JUL - 7 A 7:45
 PRELIMINARY

Claim Name	Land Affected	BLM AMC No.	Loc Date	Recording Date	Book/ Page
James Hardie Gypsum, Inc. #167	N ½ NE ¼ SE ¼ Section 30, T41N-R12W	354632	09-03-2000	11-15-2000	Bk. 3622 Pg. 85, 86
James Hardie Gypsum, Inc. #168	S ½ NE ¼ SE ¼ Section 30, T41N-R12W	354633	09-03-2000	11-15-2000	Bk. 3622 Pg. 87, 88
James Hardie Gypsum, Inc. #169	N ½ SE ¼ SE ¼ Section 30, T41N-R12W	354634	09-03-2000	11-15-2000	Bk. 3622 Pg. 89, 90
James Hardie Gypsum, Inc. #170	S ½ SE ¼ SE ¼ Section 30, T41N-R12W	354635	09-03-2000	11-15-2000	Bk. 3622 Pg. 91, 92
James Hardie Gypsum, Inc. #171	N ½ NW ¼ SE ¼ Section 30, T41N-R12W	354636	09-03-2000	11-15-2000	Bk. 3622 Pg. 93, 94
James Hardie Gypsum, Inc. #172	S ½ NW ¼ SE ¼ Section 30, T41N-R12W	354637	09-03-2000	11-15-2000	Bk. 3622 Pg. 95, 96
James Hardie Gypsum, Inc. #173	N ½ SW ¼ SE ¼ Section 30, T41N-R12W	354638	09-03-2000	11-15-2000	Bk. 3622 Pg. 97, 98
James Hardie Gypsum, Inc. #174	S ½ SW ¼ SE ¼ Section 30, T41N-R12W	354639	09-03-2000	11-15-2000	Bk. 3622 Pg. 99, 100
James Hardie Gypsum, Inc. #175	N ½ NE ¼ NW ¼ Section 30, T41N-R12W	354640	09-03-2000	11-15-2000	Bk. 3622 Pg. 101, 102
James Hardie Gypsum, Inc. #176	S ½ NE ¼ NW ¼ Section 30, T41N-R12W	354641	09-03-2000	11-15-2000	Bk. 3622 Pg. 103, 104
James Hardie Gypsum, Inc. #177	N ½ SE ¼ NW ¼ Section 30, T41N-R12W	354642	09-03-2000	11-15-2000	Bk. 3622 Pg. 105, 106
James Hardie Gypsum, Inc. #178	S ½ SE ¼ NW ¼ Section 30, T41N-R12W	354643	09-03-2000	11-15-2000	Bk. 3622 Pg. 107, 108
James Hardie Gypsum, Inc. #179	N ½ NW ¼ NW ¼ Section 31, T41N-R12W	354644	09-05-2000	11/15/2000	Bk. 3622 Pg. 109, 110
James Hardie Gypsum, Inc. #180	S ½ NW ¼ NW ¼ Section 31, T41N-R12W	354645	09-05-2000	11-15-2000	Bk. 3622 Pg. 111, 112
James Hardie Gypsum, Inc. #205	N 12/ SW ¼ NW ¼ Section 25, T41N-R12W	354670	09-04-2000	11-15-2000	Bk. 3622 Pg. 161, 162
James Hardie Gypsum, Inc. #206	S ½ NW ¼ NW ¼ Section 25, T41N-R12W	354671	09-04-2000	11-15-2000	Bk. 3622 Pg. 163, 164
James Hardie Gypsum, Inc. #207	N ½ NW ¼ NW ¼ Section 25, T41N-R12W	354672	09-04-2000	11-15-2000	Bk. 3622 Pg. 165, 166

JUL 7 A 7 45
 P. 11-15-2000
 REC'D
 SEC. 25
 T. 41N
 R. 12W
 ARIZONA

<u>Claim Name</u>	<u>Land Affected</u>	<u>BLM AMC No.</u>	<u>Location Date</u>	<u>Recording Date</u>	<u>Book/ Page</u>
James Hardie Gypsum, Inc. #208	N ½ NE ¼ NE ¼ Section 26, T41N-R12W	354673	09-04-2000	11-15-2000	Bk. 3622 Pg. 167, 168
James Hardie Gypsum Inc. #209	S ½ NE ¼ NE ¼ Section 26, T41N-R12W	354674	09-04-2000	11-15-2000	Bk. 3622 Pg. 169, 170
James Hardie Gypsum, Inc. #210	N ½ SE ¼ NE ¼ Section 26, T41N-R12W	354675	09-04-2000	11-15-2000	Bk. 3622 Pg. 171, 172
James Hardie Gypsum, Inc. #211	S ½ SE ¼ NE ¼ Section 26, T41N-R12W	354676	09-04-2000	11-15-2000	Bk. 3622 Pg. 173, 174
James Hardie Gypsum, Inc. #212	S ½ SW ¼ NE ¼ Section 26, T41N-R12W	354677	09-04-2000	11-15-2000	Bk. 3622 Pg. 175, 176
James Hardie Gypsum, Inc. #213	N ½ SW ¼ NE ¼ Section 26, T41N-R12W	354678	09-04-2000	11-15-2000	Bk. 3622 Pg. 177, 178
James Hardie Gypsum, Inc. #214	S ½ NW ¼ NE ¼ Section 26, T41N-R12W	354679	09-04-2000	11-15-2000	Bk. 3622 Pg. 179, 180
James Hardie Gypsum, Inc. #215	N ½ NW ¼ NE ¼ Section 26, T41N-R12W	354680	09-04-2000	11-15-2000	Bk. 3622 Pg. 181, 182
James Hardie Gypsum, Inc. #216	N ½ NE ¼ SE ¼ Section 26, T41N-R12W	354681	09-04-2000	11-15-2000	Bk. 3622 Pg. 183, 184
James Hardie Gypsum, Inc. #217	S ½ NE ¼ SE ¼ Section 26, T41N-R12W	354682	09-04-2000	11-15-2000	Bk. 3622 Pg. 185, 186
James Hardie Gypsum, Inc. #218	N ½ SE ¼ SE Section 26, T41N-R12W	354683	09-04-2000	11-15-2000	Bk. 3622 Pg. 187, 188
James Hardie Gypsum, Inc. #219	S ½ SE ¼ SE ¼ Section 26, T41N-R12W	354684	09-04-2000	11-15-2000	Bk. 3622 Pg. 189, 190
James Hardie Gypsum, Inc. #220	S ½ SW ¼ SE ¼ Section 26, T41N-R12W	354685	09-04-2000	11-15-2000	Bk. 3622 Pg. 191, 192
James Hardie Gypsum, Inc. #221	N ½ SW ¼ SE ¼ Section 26, T41N-R12W	354685	09-04-2000	11-15-2000	Bk. 3622 Pg. 193, 194
James Hardie Gypsum, Inc. #222	S ½ NW ¼ SE ¼ Section 26, T41N-R12W	354687	09-04-2000	11-15-2000	Bk. 3622 Pg. 195, 196
James Hardie Gypsum, Inc. #223	N ½ NW ¼ SE ¼ Section 26, T41N-R12W	354688	09-04-2000	11-15-2000	Bk. 3622 Pg. 197, 198
James Hardie Gypsum Inc. #224	N ½ NE ¼ NW ¼ Section 2, T40N-R12W	354689	09-04-2000	11-15-2000	Bk. 3622 Pg. 199, 200

DIVISION OF LAND MANAGEMENT
 PHOENIX, ARIZONA
 JUL 7 11 45 AM '00

Claim Name	Land Affected	BLM AMC No.	Loc= Date	Recording Date	Book/ Page
James Hardie Gypsum, Inc. #225	S ½ NE ¼ NW ¼ Section 2, T40N-R12W	354690	09-04-2000	11-15-2000	Bk. 3622 Pg. 201, 202
James Hardie Gypsum, Inc. #226	N ½ SE ¼ NW ¼ Section 2, T40N-R12W	354691	09-04-2000	11-15-2000	Bk. 3622 Pg. 203, 204
James Hardie Gypsum, Inc. #227	S ½ SE ¼ NW ¼ Section 2, T40N-R12W	354691	09-04-2000	11-15-2000	Bk. 3622 Pg. 205, 206
James Hardie Gypsum, Inc. #228	S ½ SW ¼ NW ¼ Section 2, T40N-R12W	354693	09-04-2000	11-15-2000	Bk. 3622 Pg. 207, 208
James Hardie Gypsum, Inc. #229	N ½ SW ¼ NW ¼ Section 2, T40N-R12W	354694	09-04-2000	11-15-2000	Bk. 3622 Pg. 209, 210
James Hardie Gypsum, Inc. #232	N ½ NE ¼ SW ¼ Section 2, T40N-R12W	354697	09-04-2000	11-15-2000	Bk. 3622 Pg. 215, 216
James Hardie Gypsum, Inc. #236	S ½ SW ¼ SW ¼ Section 2, T40N-R12W	354701	09-04-2000	11-15-2000	Bk. 3622 Pg. 223, 224
James Hardie Gypsum Inc. #237	N ½ SW ¼ SW ¼ Section 2, T40N-R12W	354702	09-04-2000	11-15-2000	Bk. 3622 Pg. 224, 226
James Hardie Gypsum, Inc. #238	S ½ NW ¼ SW ¼ Section 2, T40N-R12W	354703	09-04-2000	11-15-2000	Bk. 3622 Pg. 227, 228
James Hardie Gypsum, Inc. #239	N ½ NW ¼ SW ¼ Section 2, T40N-R12W	354704	09-04-2000	11-15-2000	Bk. 3622 Pg. 229, 230
James Hardie Gypsum, Inc. #240	N ½ NE ¼ SE ¼ Section 3, T40N-R12W	354705	09-04-2000	11-15-2000	Bk. 3622 Pg. 231, 232
James Hardie Gypsum, Inc. #241	S ½ NE ¼ SE ¼ Section 3, T40N-R12W	354706	09-04-2000	11-15-2000	Bk. 3622 Pg. 233, 234
James Hardie Gypsum, Inc. #242	N ½ SE ¼ SE ¼ Section 3, T40N-R12W	354707	09-04-2000	11-15-2000	Bk. 3622 Pg. 235, 236
James Hardie Gypsum, Inc. #243	S ½ SE ¼ SE ¼ Section 3, T40N-R12W	354708	09-04-2000	11-15-2000	Bk. 3622 Pg. 237, 238
James Hardie Gypsum, Inc. #244	S ½ SW ¼ SW ¼ Section 3, T40N-R12W	354709	09-04-2000	11-15-2000	Bk. 3622 Pg. 239, 240
James Hardie Gypsum, Inc. #245	N ½ SW ¼ SE ¼ Section 3, T40N-R12W	354710	09-04-2000	11-15-2000	Bk. 3622 Pg. 241, 242
James Hardie Gypsum, Inc. #246	S ½ NW ¼ SE ¼ Section 3, T40N-R12W	354711	09-04-2000	11-15-2000	Bk. 3622 Pg. 243, 244

JUL 7 A 45
 RECEIVED
 BLM
 AZS
 OFFICE

<u>Claim Name</u>	<u>Land Affected</u>	<u>BLM AMC No.</u>	<u>Locat Date</u>	<u>Recording Date</u>	<u>Book/ Page</u>
James Hardie Gypsum, Inc. #247	N ½ NW ¼ SE ¼ Section 3, T40N-R12W	354712	09-04-2000	11-15-2000	Bk. 3622 Pg. 245, 246
James Hardie Gypsum, Inc. #251	S ½ SE ¼ NE ¼ Section 3, T40N-R12W	354716	09-04-2000	11-15-2000	Bk. 3622 Pg. 253, 254
James Hardie Gypsum, Inc. #252	S ½ SW ¼ NE ¼ Section 3, T40N-R12W	354717	09-04-2000	11-15-2000	Bk. 3622 Pg. 255, 256
James Hardie Gypsum, Inc. #256	N ½ NE ¼ NW ¼ Section 11, T40N-R12W	354721	09-04-2000	11-15-2000	Bk. 3622 Pg. 263, 264
James Hardie Gypsum, Inc. #257	S ½ NE ¼ NW ¼ Section 11, T40N-R12W	354722	09-04-2000	11-15-2000	Bk. 3622 Pg. 265, 266
James Hardie Gypsum, Inc. #258	N ½ SE ¼ NW ¼ Section 11, T40N-R12W	354723	09-04-2000	11-15-2000	Bk. 3622 Pg. 267, 268
James Hardie Gypsum, Inc. #259	S ½ SE ¼ NW ¼ Section 11, T40N-R12W	354724	09-04-2000	11-15-2000	Bk. 3622 Pg. 269, 270

PHOENIX, ARIZONA

2014 JUL -7 A 7:46

RECEIVED
BLM AZ STATE OFFICE

Lands Affected (Parts of):

Township 40 North, Range 12 West, G&SRM

Sections 2, 3, & 11

Township 41 North, Range 12 West, G&SRM

Sections 7, 8, 18, 19, 20, 25, 26, 29, 30, and 31

Township 41 North, Range 13 West, G&SRM

Section 13, 24, & 25

PHOENIX, ARIZONA

2016 JUL - 7 A 7:46

RECEIVED
BLM AZ STATE OFFICE

EXHIBIT B

NEW GYPSUM CLAIMS

The following are situated in T. 42 N., R. 12 W., S.R.B.M., Mohave County, Arizona:

<u>Claim Name</u>	<u>Description</u>	<u>County Book/Page</u>	<u>BLM Number</u>
New Gypsum #2	SW ¼ Section 31	731/21	139183

MT. AETNA CLAIMS

The following are situated in T. 41 N., R. 11 W., S.R.B.M., Mohave County, Arizona:

<u>Claim Name</u>	<u>County Description</u>	<u>BLM Book/Page</u>	<u>BLM Number</u>
Mt. Aetna #1	NW ¼ Section 15	731/623	139177
Mt. Aetna #4	NE ¼ Section 16	731/627	139180
Mt. Aetna #5	SE ¼ Section 16	731/628	139181

RECEIVED
 BLM AZ STATE OFFICE
 2014 JUL - 1
 A
 11:41
 MOHAVE COUNTY, ARIZONA

GYPSUM HILLS CLAIMS

The following are situated in T. 41 N., R. 11 W., S.R.B.M., Mohave County, Arizona:

<u>Claim Name</u>	<u>County Description</u>	<u>BLM Book/Page</u>	<u>Number</u>
Gypsum Hills #1	NW ¼ Section 11	5-R/33	74105
Gypsum Hills #2	SW ¼ Section 11	5-R/34	74106
Gypsum Hills #3	NE ¼ Section 15	5-R/35	74107
Gypsum Hills #4	SE ¼ Section 15	5-R/36	74108
Gypsum Hills #5	SW ¼ Section 15	5-R/37	74109
Gypsum Hills #6	NW ¼ Section 14	572/591-592	74149
Gypsum Hills #7	NE ¼ Section 22	5-R/38	74110
Gypsum Hills #8	SE ¼ Section 22	5-R/39	74111
Gypsum Hills #9	SW ¼ Section 22	5-R/40	74112
Gypsum Hills #10	NW ¼ Section 22	5-R/41	74113
Gypsum Hills #20	NE ¼ Section 28	5-R/51	74123

<u>County</u> <u>Claim Name</u>	<u>Description</u>	<u>BLM</u> <u>Book/Page</u>	<u>Number</u>
Gypsum Hills #22	SW ¼ Section 28	5-R/53	74125

GYPSUM DOME CLAIMS

The following are situated in T. 41 N., R. 11 W., S.R.B.M., Mohave County, Arizona:

<u>County</u> <u>Claim Name</u>	<u>BLM</u> <u>Description</u>	<u>Book/Page</u>	<u>Number</u>
Gypsum Dome #11	SW ¼ Section 20	5-R/20	74129
Gypsum Dome #12	NW ¼ Section 20	5-R/21	74130
Gypsum Dome #17	NE ¼ Section 19	5-R/26	74135
Gypsum Dome #18	SE ¼ Section 19	5-R/27	74136

GYPSUM TOWN CLAIMS

The following are situated in T. 40N., R. 12 W., S.R.B.M., Mohave County, Arizona

<u>County</u> <u>Claim Name</u>	<u>BLM</u> <u>Description</u>	<u>Book/Page</u>	<u>Number</u>
Gypsum Town #47	SW ¼ Section 3	5-R/222	74052

RECEIVED
BLM AZ STATE OFFICE
2010 JUL -7 A 7:46
MORNING, ARIZONA

EXHIBIT C

Placer Mining Claims in Mohave County, Arizona
(Gila & Salt River Meridian)

Claim Name	Land Affected	BLM AMC No.	Location Date	Recording Date	Book/ Page
WMMI #1	N ½, NW ¼, NE ¼ Section 20 T41N-R12W	367127	09-12-2005	09-15-2005	Bk. 5837 Pg. 972
WMMI #2	N ½, NE ¼, NW ¼ Section 20 T41N-R12W	367128	09-12-2005	09-15-2006	Bk. 5837 Pg. 974
WMMI #3	N ½, NW ¼, NW ¼ Section 20 T41N-R12W	367129	09-12-2005	09-16-2006	Bk. 5837 Pg. 976
WMMI #4	S ½, NW ¼, NE ¼ Section 20 T41N-R12W	367130	09-12-2006	09-15-2005	Bk. 5837 Pg. 978
WMMI #5	S ½, NE ¼, NW ¼ Section 20 T41N-R12W	367131	09-12-2005	09-15-2005	Bk. 5837 Pg. 980
WMMI #6	S ½, NW ¼, NW ¼ Section 20 T41N-R12W	367132	09-12-2005	09-15-2005	Bk. 5837 Pg. 982
WMMI #7	N 12/, SW ¼, NE ¼ Section 20 T41N-R12W	367133	09-12-2005	09-15-2005	Bk. 5837 Pg. 984
WMMI #8	N ½, SE ¼, NW ¼ Section 20 T41N-R12W	367134	09-12-2005	09-15-2005	Bk. 5837 Pg. 986
WMMI #9	N ½, SW ¼, NW ¼ Section 20 T41N-R12W	367135	09-12-2005	09-15-2005	Bk. 5837 Pg. 988
WMMI #10	S ½, SE ¼, NW ¼ Section 20 T41N-R12W	367136	09-12-2005	09-15-2005	Bk. 5837 Pg. 990
WMMI #11	S ½, SW ¼, NW ¼ Section 20 T41N-R12W	367137	09-12-2005	09-15-2005	Bk. 5837 Pg. 992
WMMI #12	N ½, NE ¼, NW ¼ Section 29 T41N-R12W	367138	09-12-2005	09-15-2005	Bk. 5837 Pg. 994
WMMI #13	S ½, NE ¼, NW ¼ Section 29 T41N-R12W	367139	09-12-2005	09-15-2005	Bk. 5837 Pg. 996
WMMI #14	N ½, NW ¼, SW ¼ Section 29 T41N-R12W	367140	09-12-2005	09-15-2005	Bk. 5837 Pg. 998
WMMI #15	S ½, NW ¼, SW ¼ Section 29 T41N-R12W	367141	09-12-2005	09-15-2005	Bk. 5837 Pg. 100094
WMMI #16	N ½, NE ¼, NE ¼ Section 31, T41N-R12W	367142	09-12-2005	09-15-2005	Bk. 5838 Pg. 1

RECEIVED
BLM MOHAVE COUNTY
2014 JUL 7
PHOENIX ARIZONA

<u>Claim Name</u>	<u>Land</u> <u>—</u> <u>ted</u>	<u>BLM</u> <u>AMC No.</u>	<u>L</u> <u>—</u> <u>on</u> <u>Date</u>	<u>Recording</u> <u>Date</u>	<u>Book/</u> <u>Page</u>
WMMI #17	N ½, NW ¼, NE ¼ Section 31 T41N-R12W	367143	09-12-2005	09-15-2005	Bk. 5838 Pg. 3

RECEIVED
BLM AZ STATE OFFICE
2014 JUL -7 A 7:46
PHOENIX, ARIZONA

United States Department of the Interior
Bureau of Land Management
 LANDS/RECREATION & PLANNING
 ONE N CENTRAL AVE
 PHOENIX, AZ 85004 -2203
 Phone: 602-417-9200

Receipt

No:

3071614

Transaction #: 3162735	
Date of Transaction: 07/07/2014	
CUSTOMER:	
WESTERN MINING AND MINERALS INC PO BOX 850 ST GEORGE, UT 84771-0850 US	

LINE #	QTY	DESCRIPTION	REMARKS	UNIT PRICE	TOTAL
1	1.00	LOCATABLE MINERALS / MINING CLAIMS-NOT NEW-UNADJUD, ONE AUTH NO. ONLY / MINING CLAIM MONEY RECEIVED CASES: AMC354466/\$56140.00	MAINT FEE PYMNT (262) 2015	- n/a -	56140.00
TOTAL:					\$56,140.00

PAYMENT INFORMATION					
1	AMOUNT:	56140.00	POSTMARKED:	07/03/2014	
	TYPE:	CHECK	RECEIVED:	07/07/2014	
	CHECK NO:	0000049499			
	NAME:	WESTERN MINING AND MINERALS 5301 WEST CYPRUS ST STE 300 TAMPA FL 33607 US			

REMARKS

This receipt was generated by the automated BLM Collections and Billing System and is a paper representation of a portion of the official electronic record contained therein.

100% Recycled fiber
80% Post-Consumer


100% Recycled fiber
80% Post-Consumer

DOREEN EVERETT
435-628-3916
WESTERN MINING AND MINERALS
27 BLACK ROCK ROAD
LITTLEFIELD AZ 86432

0.0 LBS LTR 1 OF 1

SHIP TO:
~~ARIZONA STATE OFFICE~~
602-417-9334
BUREAU OF LAND MANAGEMENT
SUITE 800
ONE NORTH CENTRAL AVE.
PHOENIX AZ 85004-4427

AMY
THROWER



AZ 850 9-10



UPS 2ND DAY AIR 2
TRACKING #: 1Z 4R1 698 35 9380 4591



BILLING: P/P
SIGNATURE REQUIRED

US 16.2.03. WNTZ80 51.0A 04/2014



Visit ups.com or call 1-800-PICK-UPS® (1-800-742-5877) to schedule a pickup or find a drop off location near you.

<https://www.ups.com/uis/create?ActionOriginPair=default> Print Window... 6/30/2014

Use for use with the following services:

UPS Next Day Air™
UPS® Worldwide Express™
UPS 2nd Day Air™

Apply shipping documents on this side.

Do not use this envelope for:

edited

171604 REV. 2/10 LPS

International Shipping Notice — Carriage hereunder may be subject to the rules, relating to liability and other parts and/or conditions established by the Convention for the Unification of Certain Rules Relating to International Carriage by Air (the "Warsaw Convention") and/or the Convention on the Contract for the International Carriage of Goods by Road (the "CMR Convention"). These conditions, including any amendments, are incorporated herein by reference. Diversions contrary to U.S. law prohibited. 010195101 1/10 PAC United Parcel Service, Louisville, KY



BUREAU OF LAND MANAGEMENT
1 N CENTRAL AVE
STE 800
PHOENIX AZ 85004-4414
P: PURPLE S: ORANGE I: 44D
0903-6070
1Z4R1698359380 4591
SATOPR: Jul 03 04:45:58 2014
US 8661 NIPPS 14.0.1 SAT0465SL

Synchronizing the world of commerce™

Express Envelope

RECEIVED
BLMAZ STATE OFFICE
2014 JUL - 7 A 7 46
PHOENIX, ARIZONA



WESTERN MINING
AND MINERALS

P.O. Box 850
St. George, UT 84771

ANNUAL MINING CLAIM
MAINTENANCE FEES (ARIZONA)

To whom it may concern.

Attached is a check for \$6015.00 this is the additional money that we need to pay due to the increase in fees for 2015. We had already sent in our fees based on the amount we were charged to hold them for 2014 shortly after we sent them in we were informed of the increase. This should pay in full the amount we need to have for 2015. There is also one more check that will be sent later to cover a claim that we have been discussing with Amy Throter this claim had a problem with the acreage that we have since figured out.

Thanks

Dated this 18 day of Aug, 2014.

John M Anderson - WMMI
435-668-0993

NO. OF CLAIMS
AMOUNT \$6015.00
RECEIPT NO. 3108044
INIT. JA

** BLM-ASO**

RECEIVED
BLM AZ STATE OFFICE
2014 AUG 20 P 3:56
PHOENIX, ARIZONA



WESTERN MINING
AND MINERALS

WESTERN MINING AND MINERALS (40)
5301 WEST CYPRUS STREET, SUITE 300
TAMPA, FLORIDA 33607

AUGUST 11, 2014

000004R20010000001 -005200000040-0065790811
Blm Arizona State Office
One North Central Avenue
Suite 800
Phoenix, AZ 85004--442

VENDOR NUMBER: 0185181
CHECK DATE: 08/11/14
CHECK NUMBER: 0000049593
CHECK AMOUNT: \$6,015.00

PAGE: 1 OF 1

DATE	INVOICE NUMBER	DESCRIPTION	GROSS AMOUNT	ADJUSTMENT AMOUNT	NET AMOUNT
07/23/14	CR07232014		\$6015.00	\$0.00	\$6015.00
TOTAL			\$6015.00	\$0.00	\$6015.00

RECEIVED
BLM AZ STATE OFFICE
2014 AUG 20 P 3:56
PHOENIX, ARIZONA



CKCSGHFRM 03/2014

United States Department of the Interior
Bureau of Land Management
 LANDS/RECREATION & PLANNING
 ONE N CENTRAL AVE
 PHOENIX, AZ 85004 -2203
 Phone: 602-417-9200

Receipt

No: 3108044

Transaction #: 3199707	
Date of Transaction: 08/21/2014	
CUSTOMER:	
WESTERN MINING AND MINERALS INC PO BOX 850 ST GEORGE, UT 84771-0850 US	

LINE #	QTY	DESCRIPTION	REMARKS	UNIT PRICE	TOTAL
1	1.00	LOCATABLE MINERALS / LOCATABLE MINERALS- SUSPENSE / PENDING ADJUDICATION-ONE WEEK ONLY	ADD'L MAINT FEE 2015 / CUSTOMER DID NOT PROVIDE AMC #S	- n/a -	6015.00
TOTAL:					\$6,015.00

PAYMENT INFORMATION					
1	AMOUNT:	6015.00	POSTMARKED:	08/19/2014	
	TYPE:	CHECK	RECEIVED:	08/20/2014	
	CHECK NO:	0000049593			
	NAME:	WESTERN MINING AND MINERALS 5301 W CYPRUS ST STE 300 TAMPA FL 33607 US			

REMARKS

This receipt was generated by the automated BLM Collections and Billing System and is a paper representation of a portion of the official electronic record contained therein.


RE 10/7/14
 \$45 refund authorized for
 overpayment of add'l fees
 for 2015 MFS rec'd 8/21/14

Visit ups.com or call 1-800-PICK-UPS® (1-800-742-5877) to schedule a pickup or find a drop off location near you.

DOREEN EVERETT
435-628-3916
WESTERN MINING AND MINERALS
27 BLACK ROCK ROAD
LITTLEFIELD AZ 86432

0.0 LBS LTR 1 OF 1

SHIP TO:
ARIZONA STATE OFFICE
602-417-9334
BUREAU OF LAND MANAGEMENT
SUITE 800
ONE NORTH CENTRAL AVE.
PHOENIX AZ 85004-4427



AZ 850 9-10



UPS 2ND DAY AIR

2

TRACKING #: 1Z 4R1 698 35 9223 9874



BILLING: P/P
SIGNATURE REQUIRED

US 16.6.05. WNTB80 54.0A.07/2014



This envelope is for use with the following services: **UPS Next Business Day**

Apply shipping documents on this side.

this envelope for:

Standard
/ Select®
/ wide Expedite®

171604 REV. 2010 LPS

<https://www.ups.com/uis/create?ActionOriginPair=default> Print Window... 8/18/2014

International Shipping Notice: Carriage hereunder may be subject to the rules relating to liability and other terms and/or conditions established by the Convention for the Unification of Certain Rules Relating to International Carriage by Air (the "Warsaw Convention") and/or the Convention on the Contract for the International Carriage of Goods by Road (the "CMR Convention"). These commodities, technology or software were exported from the U.S. in accordance with the Export Administration Regulations. Diversion contrary to U.S. law prohibited.

010195101 1/10 PAC United Parcel Service, Louisville, KY

Amc 139164
 Amc 354466
 Amc 367127
 Amc 74022

WHEN RECORDED, RETURN TO:



P.O. Box 850
 St. George, UT 84771

**AFFIDAVIT OF PAYMENT OF ANNUAL MINING CLAIM
 MAINTENANCE FEES (ARIZONA)**
 (and Notice of Intention To Hold)

STATE OF UTAH)
) ss.
 COUNTY OF WASHINGTON)

On this 25 day of JUNE, 2013, Western Mining and Minerals, Inc. ("Western Mining"), of P O Box 850, St. George, Utah, 84771, record holder of unpatented placer mining claims, timely paid its annual maintenance fees in the sum of \$56,140.00 ("Payment") to comply with the Act of August 10, 1993 [107 Stat.405, as amended and extended by the Act of October 21, 1998, 112 Stat. 2681-235, or other federal law] and with 43 C.F.R. § 3833.1-5. The annual payment covers the 2013 - 2014 assessment year commencing at 12:00 o'clock noon on September 1, 2013, for those unpatented placer mining claims affecting federal public lands in Mohave County, Arizona, described in **Exhibits A through C** to this Affidavit. Western Mining contemporaneously filed this Affidavit with the Bureau of Land Management with the Payment to meet the requirements of 43 C.F.R. § 3833.105(b). This Affidavit has been or will be recorded in Mohave County to comply with state law regarding maintenance of mining claims. The claim groups, claims quantities, and exhibits of appearance are, as follows:

James Hardie Gypsum, Inc	224	Exhibits A
New Gypsum	1	Exhibit B
Mt. Aetna	3	Exhibit B
Gypsum Hills	12	Exhibit B
Gypsum Dome	4	Exhibit B
Gypsum Town	1	Exhibit B
WMMI	<u>17</u>	Exhibit C
Total	262	

RECEIVED
 BLM AZ STATE OFFICE
 PHOENIX, ARIZONA
 2013 JUN 28 P 2:43


This Affidavit of Payment of Annual Mining Claim Maintenance Fees also serves as a Notice of Intention to Hold to comply with the Federal Land Policy and Management Act and state law.

The undersigned is an officer or duly appointed agent of Western Mining and is authorized to conduct business in connection with the unpatented placer mining claims.

Dated this 25 day of JUNE, 2013.

Kenneth E. Thompson
 Kenneth E. Thompson - WMMI Mine Manager

SUBSCRIBED AND SWORN TO before me this 25 day of June, 2013.



B. Griffith
 Notary Public: Brock Griffith
 Residing in: St. George, UT

My Commission expires: 2-15-16

NO. OF CLAIMS 262
 AMOUNT \$56,140.00
 RECEIPT NO. 2823436
 INIT. AG

19 = 1600 acres
 1 = 120 acres
 242 = 20 acres

extra \$140 applied
 to Amc 74149 for
 2015 per Ken Thompson
 7/23/13 AT

ENTERED INTO COMPUTER

7/3/13 AT

** BLM-ASO**

EXHIBIT A

UNPATENTED PLACER MINING CLAIMS IN MOHAVE COUNTY, ARIZONA

(GILA & SALT RIVER MERIDIAN)

Claim Name	Lands Affected	BLM AMC No.	Location Date	Recording Date	Page
James Hardie Gypsum, Inc. #1	N½SW¼NW¼ Section 8, T41N-R12W	354466	09-02-2000	11-15-2000	Bk. 3621 Pg. 733,4
James Hardie Gypsum, Inc. #2	S½SW¼NW¼ Section 8, T41N-R12W	354467	09-02-2000	11-15-2000	Bk. 3621 Pg. 755,6
James Hardie Gypsum, Inc. #3	N½NW¼SW¼ Section 8, T41N-R12W	354468	09-02-2000	11-15-2000	Bk. 3621 Pg. 757,8
James Hardie Gypsum, Inc. #4	S½NW¼SW¼ Section 8, T41N-R12W	354469	09-02-2000	11-15-2000	Bk. 3621 Pg. 759,60
James Hardie Gypsum, Inc. #5	N½SW¼SW¼ Section 8, T41N-R12W	354470	09-02-2000	11-15-2000	Bk. 3621 Pg. 761,2
James Hardie Gypsum, Inc. #6	S½SW¼SW¼ Section 8, T41N-R12W	354471	09-02-2000	11-15-2000	Bk. 3621 Pg. 763,4
James Hardie Gypsum, Inc. #7	N½NE¼NE¼ Section 7, T41N-R12W	354472	09-02-2000	11-15-2000	Bk. 3621 Pg. 765,6
James Hardie Gypsum, Inc. #8	S½NE¼NE¼ Section 7, T41N-R12W	354473	09-02-2000	11-15-2000	Bk. 3621 Pg. 767,8
James Hardie Gypsum, Inc. #9	N½SE¼NE¼ Section 7, T41N-R12W	354474	09-02-2000	11-15-2000	Bk. 3621 Pg. 769,70
James Hardie Gypsum, Inc. #10	S½SE¼NE¼ Section 7, T41N-R12W	354475	09-02-2000	11-15-2000	Bk. 3621 Pg. 771,2
James Hardie Gypsum, Inc. #11	N½NW¼NE¼ Section 7 T41N-R12W	354476	09-02-2000	11-15-2000	Bk. 3621 Pg. 773,4
James Hardie Gypsum, Inc. #12	S½NW¼NE¼ Section 7, T41N-R12W	354477	09-02-2000	11-15-2000	Bk. 3621 Pg. 775,6
James Hardie Gypsum, Inc. #13	N½SW¼NE¼ Section 7, T41N-R12W	354478	09-02-2000	11-15-2000	Bk. 3621 Pg. 777,8
James Hardie. Gypsum, Inc. #14	S½SW¼NE¼ Section 7, T41N-R12W	354479	09-02-2000	11-15-2000	Bk. 3621 Pg. 779,80
James Hardie Gypsum, Inc. #15	N½NE¼SE¼ Section 7, T41N-R12W	354480	09-02-2000	11-15-2000	Bk. 3621 Pg. 781,2
James Hardie Gypsum, Inc. #16	S½NE¼SE¼ Section 7, T41N-R12W	354481	09-02-2000	11-15-2000	Bk. 3621 Pg. 783, 4

PHOENIX, ARIZONA

2013 JUN 28 P 2:14

RECEIVED
BLM AZ
STAFF
OFFICE
PHOENIX

Claim Name	Lands Affected	BLM AMC No.	Location Date	Recording Date	Book/ Page
James Hardie Gypsum, Inc. #17	N½SE¼SE¼ Section 7, T41N-R12W	354482	09-02-2000	11-15-2000	Bk. 3621 Pg. 785,6
James Hardie Gypsum, Inc. #18	S½SE¼SE¼ Section 7, T41N-R12W	354483	09-02-2000	11-15-2000	Bk. 3621 Pg. 787,8
James Hardie Gypsum, Inc. #19	N½NW¼SE¼ Section 7, T41N-R12W	354484	09-02-2000	11-15-2000	Bk. 3621 Pg. 789,90
James Hardie Gypsum, Inc. #20	S½NW¼SE¼ Section 7, T41N-R12W	354485	09-02-2000	11-15-2000	Bk. 3621 Pg. 791,2
James Hardie Gypsum, Inc. #21	N½SW¼SE¼ Section 7, T41N-R12W	354486	09-02-2000	11-15-2000	Bk. 3621 Pg. 793,4
James Hardie Gypsum, Inc. #22	S½SW¼SE¼ Section 7, T41N-R12W	354487	09-02-2000	11-15-2000	Bk. 3621 Pg. 795,6
James Hardie Gypsum, Inc. #23	N½NE¼SW¼ Section 7, T41N-R12W	354488	09-02-2000	11-15-2000	Bk. 3621 Pg. 797,8
James Hardie Gypsum, Inc. #24	S½NE¼SW¼ Section 7, T41N-R12W	354489	09-02-2000	11-15-2000	Bk. 3621 Pg. 799,800
James Hardie Gypsum, Inc. #25	N½SE¼SW¼ Section 7, T41N-R12W	354490	09-02-2000	11-15-2000	Bk. 3621 Pg. 801,02
James Hardie Gypsum, Inc. #26	S½SE¼SW¼ Section 7, T41N-R12W	354491	09-02-2000	11-15-2000	Bk. 3621 Pg. 803,04
James Hardie Gypsum, Inc. #27	N½NE¼NE¼ Section 18, T41N-R12W	354492	09-02-2000	11-15-2000	Bk. 3621 Pg. 805, 06
James Hardie Gypsum, Inc. #28	S½NE¼NE¼ Section 18, T41N-R12W	354493	09-02-2000	11-15-2000	Bk. 3621 Pg. 807, 08
James Hardie Gypsum, Inc. #29	N½SE¼NE¼ Section 18, T41N-R12W	354494	09-02-2000	11-15-2000	Bk. 3621 Pg. 809,810
James Hardie Gypsum, Inc. #30	S½SE¼NE¼ Section 18, T41N-R12W	354495	09-02-2000	11-15-2000	Bk. 3621 Pg. 811,12
James Hardie Gypsum, Inc. #31	N½NW¼NE¼ Section 18 T41N-R12W	354496	09-02-2000	11-15-2000	Bk. 3621 Pg. 813,14
James Hardie Gypsum, Inc. #32	S½NW¼NE¼ Section 18, T41N-R12W	354497	09-02-2000	11-15-2000	Bk. 3621 Pg. 815,16
James Hardie Gypsum, Inc. #33	N½SW¼NE¼ Section 18, T41N-R12W	354498	09-02-2000	11-15-2000	Bk. 3621 Pg. 817, 18
James Hardie Gypsum, Inc. #34	S½SW¼NE¼ Section 18, T41N-R12W	354499	09-02-2000	11-15-2000	Bk. 3621 Pg. 819,20
James Hardie Gypsum, Inc. #35	N½NE¼SE¼ Section 18, T41N-R12W	354500	09-02-2000	11-15-2000	Bk. 3621 Pg. 821,22

CHOCOMA, ARIZONA
 2013 JUN 28 P 2: 14

Claim Name	Lands Affected	BLM AMC No.	Location Date	Recording Date	Book/ Page
James Hardie Gypsum, Inc. #36	S½NE¼SE¼ Section 18, T41N-R12W	354501	09-02-2000	11-15-2000	Bk. 3621 Pg. 823,24
James Hardie Gypsum, Inc. #37	N½SE¼SE¼ Section 18, T41N-R12W	354502	09-02-2000	11-15-2000	Bk. 3621 Pg. 825,26
James Hardie Gypsum, Inc. #38	S½SE¼SE¼ Section 18, T41N-R12W	354503	09-02-2000	11-15-2000	Bk. 3621 Pg. 827,28
James Hardie Gypsum, Inc. #39	N½NW¼SE¼ Section 18, T41N-R12W	354504	09-02-2000	11-15-2000	Bk. 3621 Pg. 829,30
James Hardie Gypsum, Inc. #40	S½NW¼SE¼ Section 18, T41N-R12W	354505	09-02-2000	11-15-2000	Bk. 3621 Pg. 831,32
James Hardie Gypsum, Inc. #41	N½SW¼SE¼ Section 18, T41N-R12W	354506	09-02-2000	11-15-2000	Bk. 3621 Pg. 833,34
James Hardie Gypsum, Inc. #42	S½SW¼SE¼ Section 18, T41N-R12W	354507	09-02-2000	11-15-2000	Bk. 3621 Pg. 835,36
James Hardie Gypsum, Inc. #43	N½NE¼SW¼ Section 18, T41N-R12W	354508	09-02-2000	11-15-2000	Bk. 3621 Pg. 837,38
James Hardie Gypsum, Inc. #44	S½NE¼SW¼ Section 18, T41N-R12W	354509	09-02-2000	11-15-2000	Bk. 3621 Pg. 839, 40
James Hardie Gypsum, Inc. #45	N½SE¼SW¼ Section 18, T41N-R12W	354510	09-02-2000	11-15-2000	Bk. 3621 Pg. 841,42
James Hardie Gypsum, Inc. #46	S½SE¼SW¼ Section 18, T41N-R12W	354511	09-02-2000	11-15-2000	Bk. 3621 Pg. 843,44
James Hardie Gypsum, Inc. #47	N½NW¼SW¼ Section 18, T41N-R12W	354512	09-02-2000	11-15-2000	Bk. 3621 Pg. 845,46
James Hardie Gypsum, Inc. #48	S½NW¼SW¼ Section 18, T41N-R12W	354513	09-02-2000	11-15-2000	Bk. 3621 Pg. 847,48
James Hardie Gypsum, Inc. #49	N½SW¼SW¼ Section 18, T41N-R12W	354514	09-02-2000	11-15-2000	Bk. 3621 Pg. 849,50
James Hardie Gypsum, Inc. #50	S½SW¼SW¼ Section 18, 41N-R12W	354515	09-02-2000	11-15-2000	Bk. 3621 Pg. 851,52
James Hardie Gypsum, Inc. #51	N½NE¼NW¼ Section 18, T41N-R12W	354516	09-02-2000	11-15-2000	Bk. 3621 Pg. 853, 54
James Hardie Gypsum, Inc. #52	S½NE¼NW¼ Section 18, T41N-R12W	354517	09-02-2000	11-15-2000	Bk. 3621 Pg. 855,56
James Hardie Gypsum, Inc. #53	N½SE¼NW¼ Section 18, T41N-R12W	354518	09-02-2000	11-15-2000	Bk. 3621 Pg. 857,58
James Hardie Gypsum, Inc. #54	S½SE¼NW¼ Section 18, T41N-R12W	354519	09-02-2000	11-15-2000	Bk. 3621 Pg. 859,60

PHOENIX, ARIZONA

2013 JUN 28 P 2:14

RECEIVED
SILVER
PLATE
OFFICE

Claim Name	Lands Affected	BLM AMC No.	Location Date	Recording Date	Book/ Page
James Hardie Gypsum, Inc. #55	N $\frac{1}{2}$ NW $\frac{1}{4}$ NW $\frac{1}{4}$ Section 18, T41N-R12W	354520	09-02-2000	11-15-2000	Bk. 3621 Pg. 861,62
James Hardie Gypsum, Inc. #56	S $\frac{1}{2}$ NW $\frac{1}{4}$ NW $\frac{1}{4}$ Section 18, T41N-R12W	354521	09-02-2000	11-15-2000	Bk. 3621 Pg. 863,64
James Hardie Gypsum, Inc. #57	N $\frac{1}{2}$ SW $\frac{1}{4}$ NW $\frac{1}{4}$ Section 18, T41N-R12W	354522	09-02-2000	11-15-2000	Bk. 3621 Pg. 865,66
James Hardie Gypsum, Inc. #58	S $\frac{1}{2}$ SW $\frac{1}{4}$ NW $\frac{1}{4}$ Section 18, T41N-R12W	354523	09-02-2000	11-15-2000	Bk. 3621 Pg. 867,68
James Hardie Gypsum, Inc. #59	N $\frac{1}{2}$ NE $\frac{1}{4}$ NE $\frac{1}{4}$ Section 13, T41N-R13W	354524	09-02-2000	11-15-2000	Bk. 3621 Pg. 869,70
James Hardie Gypsum, Inc. #60	S $\frac{1}{2}$ NE $\frac{1}{4}$ NE $\frac{1}{4}$ Section 13, T41N-R13W	354525	09-02-2000	11-15-2000	Bk. 3621 Pg. 871,72
James Hardie Gypsum, Inc. #61	N $\frac{1}{2}$ SE $\frac{1}{4}$ NE $\frac{1}{4}$ Section 13, T41N-R13W	354526	09-02-2000	11-15-2000	Bk. 3621 Pg. 873,74
James Hardie Gypsum, Inc. #62	S $\frac{1}{2}$ SE $\frac{1}{4}$ NE $\frac{1}{4}$ Section 13 T41N-R13W	354527	09-02-2000	11-15-2000	Bk. 3621 Pg. 875,76
James Hardie Gypsum, Inc. #63	N $\frac{1}{2}$ NW $\frac{1}{4}$ NE $\frac{1}{4}$ Section 13, T41N-R13W	354528	09-02-2000	11-15-2000	Bk. 3621 Pg. 877,78
James Hardie Gypsum, Inc. #64	S $\frac{1}{2}$ NW $\frac{1}{4}$ NE $\frac{1}{4}$ Section 13, T41N-R13W	354529	09-02-2000	11-15-2000	Bk. 3621 Pg. 879, 80
James Hardie Gypsum, Inc. #65	N $\frac{1}{2}$ SW $\frac{1}{4}$ NE $\frac{1}{4}$ Section 13, T41N-R13W	354530	09-02-2000	11-15-2000	Bk. 3621 Pg. 881,82
James Hardie Gypsum, Inc. #66	S $\frac{1}{2}$ SW $\frac{1}{4}$ NE $\frac{1}{4}$ Section 13, T41N-R13W	354531	09-02-2000	11-15-2000	Bk. 3621 Pg. 883,84
James Hardie Gypsum, Inc. #67	N $\frac{1}{2}$ NE $\frac{1}{4}$ SE $\frac{1}{4}$ Section 13, T41N-R13W	354532	09-02-2000	11-15-2000	Bk. 3621 Pg. 885,86
James Hardie Gypsum, Inc. #68	S $\frac{1}{2}$ NE $\frac{1}{4}$ SE $\frac{1}{4}$ Section 13, T41N-R13W	354533	09-02-2000	11-15-2000	Bk. 3621 Pg. 887, 88
James Hardie Gypsum, Inc. #69	N $\frac{1}{2}$ SE $\frac{1}{4}$ SE $\frac{1}{4}$ Section 13, T41N-R13W	354534	09-02-2000	11-15-2000	Bk. 3621 Pg. 889,90
James Hardie Gypsum, Inc. #70	S $\frac{1}{2}$ SE $\frac{1}{4}$ SE $\frac{1}{4}$ Section 13, T41N-R13W	354535	09-02-2000	11-15-2000	Bk. 3621 Pg. 891,92
James Hardie Gypsum, Inc. #71	N $\frac{1}{2}$ NW $\frac{1}{4}$ SE $\frac{1}{4}$ Section 13, T41N-R13W	354536	09-02-2000	11-15-2000	Bk. 3621 Pg. 893,94
James Hardie Gypsum, Inc. #72	S $\frac{1}{2}$ NW $\frac{1}{4}$ SE $\frac{1}{4}$ Section 13, T41N-R13W	354537	09-02-2000	11-15-2000	Bk. 3621 Pg. 895,96
James Hardie Gypsum, Inc. #73	N $\frac{1}{2}$ SW $\frac{1}{4}$ SE $\frac{1}{4}$ Section 13, T41N-R13W	354538	09-02-2000	11-15-2000	Bk. 3621 Pg. 897, 98

PHOENIX, ARIZONA

2013 JUN 28 P 2:14

BIRMINGHAM, ALABAMA
REC'D
JUN 28 2013

Claim Name	Lands Affected	BLM AMC No.	Location Date	Recording Date	Book/ Page
James Hardie Gypsum, Inc. #74	S½SW¼SE¼ Section 13, T41N-R13W	354539	09-02-2000	11-15-2000	Bk. 3621 Pg. 899,900
James Hardie Gypsum, Inc. #75	N½NE¼NE¼ Section 19, T41N-R12W	354540	09-02-2000	11-15-2000	Bk. 3621 Pg. 901,02
James Hardie Gypsum, Inc. #76	S½NE¼NE¼ Section 19, T41N-R12W	354541	09-02-2000	11-15-2000	Bk. 3621 Pg. 903,04
James Hardie Gypsum, Inc. #77 (AMENDED 06-25-2001)	N½SE¼NE¼ Section 19, T41N-R12W	354542	09-02-2000	11-15-2000	Bk. 3621 Pg. 905,06
James Hardie Gypsum, Inc. #78	S½SE¼NE¼ Section 19, T41N-R12W	354543	09-02-2000	11-15-2000	Bk. 3621 Pg. 907,08
James Hardie Gypsum, Inc. #79 (AMENDED 12-21-2001)	N½NW¼NE¼ Section 19, T41N-R12W	354544	09-02-2000	11-15-2000	Bk. 3621 Pg. 909,10
James Hardie Gypsum, Inc. #80	S½NW¼NE¼ Section 19, T41N-R12W	354545	09-02-2000	11-15-2000	Bk. 3621 Pg. 911,12
James Hardie Gypsum, Inc. #81	N½SW¼NE¼ Section 19, T41N-R12W	354546	09-02-2000	11-15-2000	Bk. 3621 Pg. 913,14
James Hardie Gypsum, Inc. #82	S½SW¼NE¼ Section 19, T41N-R12W	354547	09-02-2000	11-15-2000	Bk. 3621 Pg. 915,16
James Hardie Gypsum, Inc. #83	N½NE¼NW¼ Section 19, T41N-R12W	354548	09-02-2000	11-15-2000	Bk. 3621 Pg. 917,18
James Hardie Gypsum, Inc. #84	S½NE¼NW¼ Section 19, T41N-R12W	354549	09-02-2000	11-15-2000	Bk. 3621 Pg. 919,20
James Hardie Gypsum, Inc. #85	N½SE¼NW¼ Section 19, T41N-R12W	354550	09-02-2000	11-15-2000	Bk. 3621 Pg. 921,22
James Hardie Gypsum, Inc. #86	S½SE¼NW¼ Section 19, T41N-R12W	354551	09-02-2000	11-15-2000	Bk. 3621 Pg. 923,24
James Hardie Gypsum, Inc. #87	N½NW¼NW¼ Section 19, T41N-R12W	354552	09-02-2000	11-15-2000	Bk. 3621 Pg. 925,26
James Hardie Gypsum, Inc. #88	S½NW¼NW¼ Section 19, T41N-R12W	354553	09-02-2000	11-15-2000	Bk. 3621 Pg. 927,28
James Hardie Gypsum, Inc. #89	N½SW¼NW¼ Section 19, T41N-R12W	354554	09-02-2000	11-15-2000	Bk. 3621 Pg. 929,30
James Hardie Gypsum, Inc. #90	S½SW¼NW¼ Section 19, T41N-R12W	354555	09-02-2000	11-15-2000	Bk. 3621 Pg. 931,32

PHOENIX, ARIZONA

2013 JUN 28 P 2:14

RECEIVED
BUREAU OF LANDS
PHOENIX, ARIZONA

Claim Name	Lands Affected	BLM AMC No.	Location Date	Recording Date	Book/ Page
James Hardie Gypsum, Inc. #91	N½NE¼NE¼ Section 24, T41N-R13W	354556	09-02-2000	11-15-2000	Bk. 3621
James Hardie Gypsum, Inc. #92	S½NE¼NE¼ Section 24, T41N-R13W	354557	09-02-2000	11-15-2000	Pg. 933,34 Bk. 3621
James Hardie Gypsum, Inc. #93	N½SE¼NE¼ Section 24, T41N-R13W	354558	09-02-2000	11-15-2000	Pg. 935,36 Bk. 3621
James Hardie Gypsum, Inc. #94	S½SE¼NE¼ Section 24, T41N-R13W	354559	09-02-2000	11-15-2000	Pg. 937,38 Bk. 3621
James Hardie Gypsum, Inc. #95	N½NW¼NE¼ Section 24, T41N-R13W	354560	09-02-2000	11-15-2000	Pg. 939,40 Bk. 3621
James Hardie Gypsum, Inc. #96	S½NW¼NE¼ Section 24, T41N-R13W	354561	09-02-2000	11-15-2000	Pg. 941,42 Bk. 3621
James Hardie Gypsum, Inc. #97	N½SW¼NE¼ Section 24, T41N-R13W	354562	09-02-2000	11-15-2000	Pg. 943,44 Bk. 3621
James Hardie Gypsum, Inc. #98	S½SW¼NE¼ Section 24, T41N-R13W	354563	09-02-2000	11-15-2000	Pg. 945,46 Bk. 3621
James Hardie Gypsum, Inc. #99	N½NE¼SE¼ Section 19, T41N-R12W	354564	09-02-2000	11-15-2000	Pg. 947,48 Bk. 3621
James Hardie Gypsum, Inc. #100	S½NE¼SE¼ Section 19, T41N-R12W	354565	09-02-2000	11-15-2000	Pg. 949,50 Bk. 3621
James Hardie Gypsum, Inc. #101	N½SE¼SE¼ Section 19, T41N-R12W	354566	09-02-2000	11-15-2000	Pg. 951,52 Bk. 3621
James Hardie Gypsum, Inc. #102	S½SE¼SE¼ Section 19, T41N-R12W	354567	09-02-2000	11-15-2000	Pg. 953,54 Bk. 3621
James Hardie Gypsum, Inc. #103	N½NW¼SE¼ Section 19, T41N-R12W	354568	09-02-2000	11-15-2000	Pg. 955,56 Bk. 3621
James Hardie Gypsum, Inc. #104	S½NW¼SE¼ Section 19, T41N-R12W	354569	09-02-2000	11-15-2000	Pg. 957,58 Bk. 3621
James Hardie Gypsum, Inc. #105	N½SW¼SE¼ Section 19, T41N-R12W	354570	09-02-2000	11-15-2000	Pg. 959,60 Bk. 3621
James Hardie Gypsum, Inc. #106	S½SW¼SE¼ Section 19, T41N-R12W	354571	09-02-2000	11-15-2000	Pg. 961,62 Bk. 3621
James Hardie Gypsum, Inc. #107	N½NE¼SW¼ Section 19, T41N-R12W	354572	09-02-2000	11-15-2000	Pg. 963,64 Bk. 3621
James Hardie Gypsum, Inc. #108	S½NE¼SW¼ Section 19, T41N-R12W	354573	09-02-2000	11-15-2000	Pg. 965,66 Bk. 3621
James Hardie Gypsum, Inc. #109	N½SE¼SW¼ Section 19, T41N-R12W	354574	09-02-2000	11-15-2000	Pg. 967,68 Bk. 3621 Pg. 969,70

PHOENIX, ARIZONA

RECEIVED
PHOENIX STATE OFFICE
JUN 28 2011

Claim Name	Lands Affected	BLM AMC No.	Location Date	Recording Date	Book/ Page
James Hardie Gypsum, Inc. #110	S½SE¼SW¼ Section 19, T41N-R12W	354575	09-02-2000	11-15-2000	Bk. 3621 Pg. 971,72
James Hardie Gypsum, Inc. #111	N½NW¼SW¼ Section 19, T41N-R12W	354576	09-02-2000	11-15-2000	Bk. 3621 Pg. 973,74
James Hardie Gypsum, Inc. #112	S½NW¼SW¼ Section 19, T41N-R12W	354577	09-02-2000	11-15-2000	Bk. 3621 Pg. 975,76
James Hardie Gypsum, Inc. #113	N½SW¼SW¼ Section 19, T41N-R12W	354578	09-02-2000	11-15-2000	Bk. 3621 Pg. 977,78
James Hardie Gypsum, Inc. #114	S½SW¼SW¼ Section 19, T41N-R12W	354579	09-02-2000	11-15-2000	Bk. 3621 Pg. 979,80
James Hardie Gypsum, Inc. #115	N½NE¼SE¼ Section 24, T41N-R13W	354580	09-02-2000	11-15-2000	Bk. 3621 Pg. 981,82
James Hardie Gypsum, Inc. #116	S½NE¼SE¼ Section 24, T41N-R13W	354581	09-02-2000	11-15-2000	Bk. 3621 Pg. 983,84
James Hardie Gypsum, Inc. #117	N½SE¼SE¼ Section 24, T41N-R13W	354582	09-02-2000	11-15-2000	Bk. 3621 Pg. 985,86
James Hardie Gypsum, Inc. #118	S½SE¼SE¼ Section 24, T41N-R13W	354583	09-02-2000	11-15-2000	Bk. 3621 Pg. 987,88
James Hardie Gypsum, Inc. #119	N½NW¼SE¼ Section 24, T41N-R13W	354584	09-02-2000	11-15-2000	Bk. 3621 Pg. 989,90
James Hardie Gypsum, Inc. #120	S½NW¼SE¼ Section 24, T41N-R13W	354585	09-02-2000	11-15-2000	Bk. 3621 Pg. 991,92
James Hardie Gypsum, Inc. #121	N½SW¼SE¼ Section 24, T41N-R13W	354586	09-02-2000	11-15-2000	Bk. 3621 Pg. 993,94
James Hardie Gypsum, Inc. #122	S½SW¼SE¼ Section 24, T41N-R13W	354587	09-02-2000	11-15-2000	Bk. 3621 Pg. 995,96
James Hardie Gypsum, Inc. #123	N½NE¼NE¼ Section 25, T41N-R13W	354588	09-03-2000	11-15-2000	Bk. 3621 Pg. 997,98
James Hardie Gypsum, Inc. #124	S½NE¼NE¼ Section 25, T41N-R13W	354589	09-03-2000	11-15-2000	Bk. 3621 Pg. 999,1000
James Hardie Gypsum, Inc. #125	N½SE¼NE¼ Section 25, T41N-R13W	354590	09-03-2000	11-15-2000	Bk. 3622 Pg. 1, 2
James Hardie Gypsum, Inc. #126	S½SE¼NE¼ Section 25, T41N-R13W	354591	09-03-2000	11-15-2000	Bk. 3622 Pg. 3, 4
James Hardie Gypsum, Inc. #127	N½NW¼NE¼ Section 25, T41N-R13W	354592	09-03-2000	11-15-2000	Bk. 3622 Pg. 5, 6
James Hardie Gypsum, Inc. #128	S½NW¼NE¼ Section 25, T41N-R13W	354593	09-03-2000	11-15-2000	Bk. 3622 Pg. 7, 8

PHOENIX, ARIZONA

2013 JUN 28 P 2: 14

BUREAU OF LAND MANAGEMENT
NATIONAL STATE OFFICE

Claim Name	Lands Affected	BLM AMC No.	Location Date	Recording Date	Book/ Page
James Hardie Gypsum, Inc. #129	N½SW¼NE¼ Section 25, T41N-R13W	354594	09-03-2000	11-15-2000	Bk. 3622 Pg. 9,10
James Hardie Gypsum, Inc. #130	S½SW¼NE¼ Section 25, T41N-R13W	354595	09-03-2000	11-15-2000	Bk. 3622 Pg. 11,12
James Hardie Gypsum, Inc. #131	N½NE¼NW¼ Section 25, T41N-R13W	354596	09-03-2000	11-15-2000	Bk. 3622 Pg. 13,14
James Hardie Gypsum, Inc. #132	S½NE¼NW¼ Section 25, T41N-R13W	354597	09-03-2000	11-15-2000	Bk. 3622 Pg. 15,16
James Hardie Gypsum, Inc. #133	N½SE¼NW¼ Section 25, T41N-R13W	354598	09-03-2000	11-15-2000	Bk. 3622 Pg. 17,18
James Hardie Gypsum, Inc. #134	S½SE¼NW¼ Section 25, T41N-R13W	354599	09-03-2000	11-15-2000	Bk. 3622 Pg. 19,20
James Hardie Gypsum, Inc. #135	N½NW¼NW¼ Section 25, T41N-R13W	354600	09-03-2000	11-15-2000	Bk. 3622 Pg. 21,22
James Hardie Gypsum, Inc. #136	S½NW¼NW¼ Section 25, T41N-R13W	354601	09-03-2000	11-15-2000	Bk. 3622 Pg. 23,24
James Hardie Gypsum, Inc. #137	N½SW¼NW¼ Section 25, T41N-R13W	354602	09-03-2000	11-15-2000	Bk. 3622 Pg. 25,26
James Hardie Gypsum, Inc. #138	S½SW¼NW¼ Section 25, T41N-R13W	354603	09-03-2000	11-15-2000	Bk. 3622 Pg. 27,28
James Hardie Gypsum, Inc. #139	N½NE¼SW¼ Section 25, T41N-R13W	354604	09-03-2000	11-15-2000	Bk. 3622 Pg. 29,30
James Hardie Gypsum, Inc. #140	S½NE¼SW¼ Section 25, T41N-R13W	354605	09-03-2000	11-15-2000	Bk. 3622 Pg. 31,32
James Hardie Gypsum, Inc. #141	N½SE¼SW¼ Section 25, T41N-R13W	354606	09-03-2000	11-15-2000	Bk. 3622 Pg. 33,34
James Hardie Gypsum, Inc. #142	S½SE¼SW¼ Section 25, T41N-R13W	354607	09-03-2000	11-15-2000	Bk. 3622 Pg. 35,36
James Hardie Gypsum, Inc. #143	N½NE¼SW¼ Section 25, T41N-R13W	354608	09-03-2000	11-15-2000	Bk. 3622 Pg. 37,38
James Hardie Gypsum, Inc. #144	S½NE¼SW¼ Section 25, T41N-R13W	354609	09-03-2000	11-15-2000	Bk. 3622 Pg. 39,40
James Hardie Gypsum, Inc. #145	N½SW¼SW¼ Section 25, T41N-R13W	354610	09-03-2000	11-15-2000	Bk. 3622 Pg. 41,42
James Hardie Gypsum, Inc. #146	S½SW¼SW¼ Section 25, T41N-R13W	354611	09-03-2000	11-15-2000	Bk. 3622 Pg. 43,44
James Hardie Gypsum, Inc. #147	N½NE¼SW¼ Section 20, T41N-R12W	354612	09-02-2000	11-15-2000	Bk. 3622 Pg. 45,46

PHOENIX, ARIZONA

2013 JUN 28 P 2: 14

Claim Name	Lands Affected	BLM AMC No.	Location Date	Recording Date	Book/ Page
James Hardie Gypsum, Inc. #148	S½NE¼SW¼ Section 20, T41N-R12W	354613	09-02-2000	11-15-2000	Bk. 3622 Pg. 47,48
James Hardie Gypsum, Inc. #149	N½SE¼SW¼ Section 20, T41N-R12W	354614	09-02-2000	11-15-2000	Bk. 3622 Pg. 49,50
James Hardie Gypsum, Inc. #150	S½SE¼SW¼ Section 20, T41N-R12W	354615	09-02-2000	11-15-2000	Bk. 3622 Pg. 51,52
James Hardie Gypsum, Inc. #151	N½NW¼SW¼ Section 20, T41N-R12W	354616	09-02-2000	11-15-2000	Bk. 3622 Pg. 53,54
James Hardie Gypsum, Inc. #152	S½NW¼SW¼ Section 20, T41N-R12W	354617	09-02-2000	11-15-2000	Bk. 3622 Pg. 55,56
James Hardie Gypsum, Inc. #153	N½SW¼SW¼ Section 20, T41N-R12W	354618	09-02-2000	11-15-2000	Bk. 3622 Pg. 57,58
James Hardie Gypsum, Inc. #154	S½SW¼SW¼ Section 20, T41N-R12W	354619	09-02-2000	11-15-2000	Bk. 3622 Pg. 59,60
James Hardie Gypsum, Inc. #155	N½NW¼NW¼ Section 29, T41N-R12W	354620	09-03-2000	11-15-2000	Bk. 3622 Pg. 61,62
James Hardie Gypsum, Inc. #156	S½NW¼NW¼ Section 29, T41N-R12W	354621	09-03-2000	11-15-2000	Bk. 3622 Pg. 63,64
James Hardie Gypsum, Inc. #157	N½SW¼NW¼ Section 29, T41N-R12W	354622	09-03-2000	11-15-2000	Bk. 3622 Pg. 65,66
James Hardie Gypsum, Inc. #158	S½SW¼NW¼ Section 29, T41N-R12W	354623	09-03-2000	11-15-2000	Bk. 3622 Pg. 67,68
James Hardie Gypsum, Inc. #159	N½NE¼NE¼ Section 30, T41N-R12W	354624	09-03-2000	11-15-2000	Bk. 3622 Pg. 69,70
James Hardie Gypsum, Inc. #160	S½NE¼NE¼ Section 30, T41N-R12W	354625	09-03-2000	11-15-2000	Bk. 3622 Pg. 71,72
James Hardie Gypsum, Inc. #161	N½SE¼NE¼ Section 30, T41N-R12W	354626	09-03-2000	11-15-2000	Bk. 3622 Pg. 73,74
James Hardie Gypsum, Inc. #162	S½SE¼NE¼ Section 30, T41N-R12W	354627	09-03-2000	11-15-2000	Bk. 3622 Pg. 75,76
James Hardie Gypsum, Inc. #163	N½NW¼NE¼ Section 30, T41N-R12W	354628	09-03-2000	11-15-2000	Bk. 3622 Pg. 77,78
James Hardie Gypsum, Inc. #164	S½NW¼NE¼ Section 30, T41N-R12W	354629	09-03-2000	11-15-2000	Bk. 3622 Pg. 79,80
James Hardie Gypsum, Inc. #165	N½SW¼NE¼ Section 30, T41N-R12W	354630	09-03-2000	11-15-2000	Bk. 3622 Pg. 81,82
James Hardie Gypsum, Inc. #166	S½SW¼NE¼ Section 30, T41N-R12W	354631	09-03-2000	11-15-2000	Bk. 3622 Pg. 83,84

2013 JUN 28 P 2: 14

BUREAU OF LAND MANAGEMENT
PHOENIX, ARIZONA

BUREAU OF LAND MANAGEMENT
PHOENIX, ARIZONA
SECTION 30, T41N-R12W

Claim Name	Land Affected	BLM AMC No.	Location Date	Recording Date	Book/ Page
James Hardie Gypsum, Inc. #167	N ½ NE ¼ SE ¼ Section 30, T41N-R12W	354632	09-03-2000	11-15-2000	Bk. 3622 Pg. 85, 86
James Hardie Gypsum, Inc. #168	S ½ NE ¼ SE ¼ Section 30, T41N-R12W	354633	09-03-2000	11-15-2000	Bk. 3622 Pg. 87, 88
James Hardie Gypsum, Inc. #169	N ½ SE ¼ SE ¼ Section 30, T41N-R12W	354634	09-03-2000	11-15-2000	Bk. 3622 Pg. 89, 90
James Hardie Gypsum, Inc. #170	S ½ SE ¼ SE ¼ Section 30, T41N-R12W	354635	09-03-2000	11-15-2000	Bk. 3622 Pg. 91, 92
James Hardie Gypsum, Inc. #171	N ½ NW ¼ SE ¼ Section 30, T41N-R12W	354636	09-03-2000	11-15-2000	Bk. 3622 Pg. 93, 94
James Hardie Gypsum, Inc. #172	S ½ NW ¼ SE ¼ Section 30, T41N-R12W	354637	09-03-2000	11-15-2000	Bk. 3622 Pg. 95, 96
James Hardie Gypsum, Inc. #173	N ½ SW ¼ SE ¼ Section 30, T41N-R12W	354638	09-03-2000	11-15-2000	Bk. 3622 Pg. 97, 98
James Hardie Gypsum, Inc. #174	S ½ SW ¼ SE ¼ Section 30, T41N-R12W	354639	09-03-2000	11-15-2000	Bk. 3622 Pg. 99, 100
James Hardie Gypsum, Inc. #175	N ½ NE ¼ NW ¼ Section 30, T41N-R12W	354640	09-03-2000	11-15-2000	Bk. 3622 Pg. 101, 102
James Hardie Gypsum, Inc. #176	S ½ NE ¼ NW ¼ Section 30, T41N-R12W	354641	09-03-2000	11-15-2000	Bk. 3622 Pg. 103, 104
James Hardie Gypsum, Inc. #177	N ½ SE ¼ NW ¼ Section 30, T41N-R12W	354642	09-03-2000	11-15-2000	Bk. 3622 Pg. 105, 106
James Hardie Gypsum, Inc. #178	S ½ SE ¼ NW ¼ Section 30, T41N-R12W	354643	09-03-2000	11-15-2000	Bk. 3622 Pg. 107, 108
James Hardie Gypsum, Inc. #179	N ½ NW ¼ NW ¼ Section 31, T41N-R12W	354644	09-05-2000	11/15/2000	Bk. 3622 Pg. 109, 110
James Hardie Gypsum, Inc. #180	S ½ NW ¼ NW ¼ Section 31, T41N-R12W	354645	09-05-2000	11-15-2000	Bk. 3622 Pg. 111, 112
James Hardie Gypsum, Inc. #205	N 12/ SW ¼ NW ¼ Section 25, T41N-R12W	354670	09-04-2000	11-15-2000	Bk. 3622 Pg. 161, 162
James Hardie Gypsum, Inc. #206	S ½ NW ¼ NW ¼ Section 25, T41N-R12W	354671	09-04-2000	11-15-2000	Bk. 3622 Pg. 163, 164
James Hardie Gypsum, Inc. #207	N ½ NW ¼ NW ¼ Section 25, T41N-R12W	354672	09-04-2000	11-15-2000	Bk. 3622 Pg. 165, 166

2013 JUN 28 2:14
 PHOENIX, ARIZONA
 RECEIVED
 BUREAU OF LAND MANAGEMENT
 PHOENIX, ARIZONA

<u>Claim Name</u>	<u>Land Affected</u>	<u>BLM AMC No.</u>	<u>Location Date</u>	<u>Recording Date</u>	<u>Book/ Page</u>
James Hardie Gypsum, Inc. #208	N ½ NE ¼ NE ¼ Section 26, T41N-R12W	354673	09-04-2000	11-15-2000	Bk. 3622 Pg. 167, 168
James Hardie Gypsum Inc. #209	S ½ NE ¼ NE ¼ Section 26, T41N-R12W	354674	09-04-2000	11-15-2000	Bk. 3622 Pg. 169, 170
James Hardie Gypsum, Inc. #210	N ½ SE ¼ NE ¼ Section 26, T41N-R12W	354675	09-04-2000	11-15-2000	Bk. 3622 Pg. 171, 172
James Hardie Gypsum, Inc. #211	S ½ SE ¼ NE ¼ Section 26, T41N-R12W	354676	09-04-2000	11-15-2000	Bk. 3622 Pg. 173, 174
James Hardie Gypsum, Inc. #212	S ½ SW ¼ NE ¼ Section 26, T41N-R12W	354677	09-04-2000	11-15-2000	Bk. 3622 Pg. 175, 176
James Hardie Gypsum, Inc. #213	N ½ SW ¼ NE ¼ Section 26, T41N-R12W	354678	09-04-2000	11-15-2000	Bk. 3622 Pg. 177, 178
James Hardie Gypsum, Inc. #214	S ½ NW ¼ NE ¼ Section 26, T41N-R12W	354679	09-04-2000	11-15-2000	Bk. 3622 Pg. 179, 180
James Hardie Gypsum, Inc. #215	N ½ NW ¼ NE ¼ Section 26, T41N-R12W	354680	09-04-2000	11-15-2000	Bk. 3622 Pg. 181, 182
James Hardie Gypsum, Inc. #216	N ½ NE ¼ SE ¼ Section 26, T41N-R12W	354681	09-04-2000	11-15-2000	Bk. 3622 Pg. 183, 184
James Hardie Gypsum, Inc. #217	S ½ NE ¼ SE ¼ Section 26, T41N-R12W	354682	09-04-2000	11-15-2000	Bk. 3622 Pg. 185, 186
James Hardie Gypsum, Inc. #218	N ½ SE ¼ SE Section 26, T41N-R12W	354683	09-04-2000	11-15-2000	Bk. 3622 Pg. 187, 188
James Hardie Gypsum, Inc. #219	S ½ SE ¼ SE ¼ Section 26, T41N-R12W	354684	09-04-2000	11-15-2000	Bk. 3622 Pg. 189, 190
James Hardie Gypsum, Inc. #220	S ½ SW ¼ SE ¼ Section 26, T41N-R12W	354685	09-04-2000	11-15-2000	Bk. 3622 Pg. 191, 192
James Hardie Gypsum, Inc. #221	N ½ SW ¼ SE ¼ Section 26, T41N-R12W	354685	09-04-2000	11-15-2000	Bk. 3622 Pg. 193, 194
James Hardie Gypsum, Inc. #222	S ½ NW ¼ SE ¼ Section 26, T41N-R12W	354687	09-04-2000	11-15-2000	Bk. 3622 Pg. 195, 196
James Hardie Gypsum, Inc. #223	N ½ NW ¼ SE ¼ Section 26, T41N-R12W	354688	09-04-2000	11-15-2000	Bk. 3622 Pg. 197, 198
James Hardie Gypsum Inc. #224	N ½ NE ¼ NW ¼ Section 2, T40N-R12W	354689	09-04-2000	11-15-2000	Bk. 3622 Pg. 199, 200

2013 JUN 28 P 2:14
 PHOENIX, ARIZONA
 RECEIVED
 BLM ARIZONA
 FIELD OFFICE

Claim Name	Land Affected	BLM AMC No.	Location Date	Recording Date	Book/ Page
James Hardie Gypsum, Inc. #225	S ½ NE ¼ NW ¼ Section 2, T40N-R12W	354690	09-04-2000	11-15-2000	Bk. 3622 Pg. 201, 202
James Hardie Gypsum, Inc. #226	N ½ SE ¼ NW ¼ Section 2, T40N-R12W	354691	09-04-2000	11-15-2000	Bk. 3622 Pg. 203, 204
James Hardie Gypsum, Inc. #227	S ½ SE ¼ NW ¼ Section 2, T40N-R12W	354692	09-04-2000	11-15-2000	Bk. 3622 Pg. 205, 206
James Hardie Gypsum, Inc. #228	S ½ SW ¼ NW ¼ Section 2, T40N-R12W	354693	09-04-2000	11-15-2000	Bk. 3622 Pg. 207, 208
James Hardie Gypsum, Inc. #229	N ½ SW ¼ NW ¼ Section 2, T40N-R12W	354694	09-04-2000	11-15-2000	Bk. 3622 Pg. 209, 210
James Hardie Gypsum, Inc. #232	N ½ NE ¼ SW ¼ Section 2, T40N-R12W	354697	09-04-2000	11-15-2000	Bk. 3622 Pg. 215, 216
James Hardie Gypsum, Inc. #236	S ½ SW ¼ SW ¼ Section 2, T40N-R12W	354701	09-04-2000	11-15-2000	Bk. 3622 Pg. 223, 224
James Hardie Gypsum Inc. #237	N ½ SW ¼ SW ¼ Section 2, T40N-R12W	354702	09-04-2000	11-15-2000	Bk. 3622 Pg. 224, 226
James Hardie Gypsum, Inc. #238	S ½ NW ¼ SW ¼ Section 2, T40N-R12W	354703	09-04-2000	11-15-2000	Bk. 3622 Pg. 227, 228
James Hardie Gypsum, Inc. #239	N ½ NW ¼ SW ¼ Section 2, T40N-R12W	354704	09-04-2000	11-15-2000	Bk. 3622 Pg. 229, 230
James Hardie Gypsum, Inc. #240	N ½ NE ¼ SE ¼ Section 3, T40N-R12W	354705	09-04-2000	11-15-2000	Bk. 3622 Pg. 231, 232
James Hardie Gypsum, Inc. #241	S ½ NE ¼ SE ¼ Section 3, T40N-R12W	354706	09-04-2000	11-15-2000	Bk. 3622 Pg. 233, 234
James Hardie Gypsum, Inc. #242	N ½ SE ¼ SE ¼ Section 3, T40N-R12W	354707	09-04-2000	11-15-2000	Bk. 3622 Pg. 235, 236
James Hardie Gypsum, Inc. #243	S ½ SE ¼ SE ¼ Section 3, T40N-R12W	354708	09-04-2000	11-15-2000	Bk. 3622 Pg. 237, 238
James Hardie Gypsum, Inc. #244	S ½ SW ¼ SW ¼ Section 3, T40N-R12W	354709	09-04-2000	11-15-2000	Bk. 3622 Pg. 239, 240
James Hardie Gypsum, Inc. #245	N ½ SW ¼ SE ¼ Section 3, T40N-R12W	354710	09-04-2000	11-15-2000	Bk. 3622 Pg. 241, 242
James Hardie Gypsum, Inc. #246	S ½ NW ¼ SE ¼ Section 3, T40N-R12W	354711	09-04-2000	11-15-2000	Bk. 3622 Pg. 243, 244

JUN 28 P 2: 14
 PHOENIX, ARIZONA

RECEIVED
 BUREAU OF LAND MANAGEMENT
 PHOENIX, ARIZONA

<u>Claim Name</u>	<u>Land Affected</u>	<u>BLM AMC No.</u>	<u>Location Date</u>	<u>Recording Date</u>	<u>Book/ Page</u>
James Hardie Gypsum, Inc. #247	N ½ NW ¼ SE ¼ Section 3, T40N-R12W	354712	09-04-2000	11-15-2000	Bk. 3622 Pg. 245, 246
James Hardie Gypsum, Inc. #251	S ½ SE ¼ NE ¼ Section 3, T40N-R12W	354716	09-04-2000	11-15-2000	Bk. 3622 Pg. 253, 254
James Hardie Gypsum, Inc. #252	S ½ SW ¼ NE ¼ Section 3, T40N-R12W	354717	09-04-2000	11-15-2000	Bk. 3622 Pg. 255, 256
James Hardie Gypsum, Inc. #256	N ½ NE ¼ NW ¼ Section 11, T40N-R12W	354721	09-04-2000	11-15-2000	Bk. 3622 Pg. 263, 264
James Hardie Gypsum, Inc. #257	S ½ NE ¼ NW ¼ Section 11, T40N-R12W	354722	09-04-2000	11-15-2000	Bk. 3622 Pg. 265, 266
James Hardie Gypsum, Inc. #258	N ½ SE ¼ NW ¼ Section 11, T40N-R12W	354723	09-04-2000	11-15-2000	Bk. 3622 Pg. 267, 268
James Hardie Gypsum, Inc. #259	S ½ SE ¼ NW ¼ Section 11, T40N-R12W	354724	09-04-2000	11-15-2000	Bk. 3622 Pg. 269, 270

RECEIVED
 BLM AZ STATE OFFICE
 2013 JUN 28 P 2:14
 PHOENIX, ARIZONA

Lands Affected (Parts of):

Towhship 40 North, Range 12 West, G&SRM

Sections 2, 3, & 11

Township 41 North, Range 12 West, G&SRM

Sections 7, 8, 18, 19, 20, 25, 26, 29, 30, and 31

Township 41 North, Range 13 West, G&SRM

Section 13, 24, & 25

RECEIVED
BLM AZ STATE OFFICE
2013 JUN 28 P 2:14
PHOENIX, ARIZONA

EXHIBIT B

NEW GYPSUM CLAIMS

The following are situated in T. 42 N., R. 12 W., S.R.B.M., Mohave County, Arizona:

<u>Claim Name</u>	<u>Description</u>	<u>County Book/Page</u>	<u>BLM Number</u>
New Gypsum #2	SW ¼ Section 31	731/21	139183

120 acres

MT. AETNA CLAIMS

The following are situated in T. 41 N., R. 11 W., S.R.B.M., Mohave County, Arizona:

<u>Claim Name</u>	<u>County Description</u>	<u>BLM Book/Page</u>	<u>Number</u>
Mt. Aetna #1	NW ¼ Section 15	731/623	139177
Mt. Aetna #4	NE ¼ Section 16	731/627	139180
Mt. Aetna #5	SE ¼ Section 16	731/628	139181

*160
160
160*

GYPSUM HILLS CLAIMS

The following are situated in T. 41 N., R. 11 W., S.R.B.M., Mohave County, Arizona:

<u>Claim Name</u>	<u>County Description</u>	<u>BLM Book/Page</u>	<u>Number</u>
Gypsum Hills #1	NW ¼ Section 11	5-R/33	74105
Gypsum Hills #2	SW ¼ Section 11	5-R/34	74106
Gypsum Hills #3	NE ¼ Section 15	5-R/35	74107
Gypsum Hills #4	SE ¼ Section 15	5-R/36	74108
Gypsum Hills #5	SW ¼ Section 15	5-R/37	74109
Gypsum Hills #6	NW ¼ Section 14	572/591-592	74149
Gypsum Hills #7	NE ¼ Section 22	5-R/38	74110
Gypsum Hills #8	SE ¼ Section 22	5-R/39	74111
Gypsum Hills #9	SW ¼ Section 22	5-R/40	74112
Gypsum Hills #10	NW ¼ Section 22	5-R/41	74113
Gypsum Hills #20	NE ¼ Section 28	5-R/51	74123

PHOENIX, ARIZONA

RECEIVED
BLM AZ STATE OFFICE

*74105 160
74106 160
74107 160
74108 160
74109 160*

Code - pd 2014 an 2015

<u>Claim Name</u>	<u>County Description</u>	<u>BLM Book/Page</u>	<u>Number</u>
Gypsum Hills #22	SW ¼ Section 28	5-R/53	74125 160

GYPSUM DOME CLAIMS

The following are situated in T. 41 N., R. 11 W., S.R.B.M., Mohave County, Arizona:

<u>County Claim Name</u>	<u>BLM Description</u>	<u>Book/Page</u>	<u>Number</u>
Gypsum Dome #11	SW ¼ Section 20	5-R/20	74129 160
Gypsum Dome #12	NW ¼ Section 20	5-R/21	74130 160
Gypsum Dome #17	NE ¼ Section 19	5-R/26	74135 160
Gypsum Dome #18	SE ¼ Section 19	5-R/27	74136 160

GYPSUM TOWN CLAIMS

The following are situated in T. 40N., R. 12 W., S.R.B.M., Mohave County, Arizona

<u>County Claim Name</u>	<u>BLM Description</u>	<u>Book/Page</u>	<u>Number</u>
Gypsum Town #47	SW ¼ Section 3	5-R/222	74052 160

RECEIVED
 BLM AZ STATE OFFICE
 2013 JUN 28 P 2:14
 PHOENIX, ARIZONA

EXHIBIT C

**Placer Mining Claims in Mohave County, Arizona
(Gila & Salt River Meridian)**

Claim Name	Land Affected	BLM AMC No.	Location Date	Recording Date	Book/ Page
WMMI #1	N ½, NW ¼, NE ¼ Section 20 T41N-R12W	367127	09-12-2005	09-15-2005	Bk. 5837 Pg. 972
WMMI #2	N ½, NE ¼, NW ¼ Section 20 T41N-R12W	367128	09-12-2005	09-15-2006	Bk. 5837 Pg. 974
WMMI #3	N ½, NW ¼, NW ¼ Section 20 T41N-R12W	367129	09-12-2005	09-16-2006	Bk. 5837 Pg. 976
WMMI #4	S ½, NW ¼, NE ¼ Section 20 T41N-R12W	367130	09-12-2006	09-15-2005	Bk. 5837 Pg. 978
WMMI #5	S ½, NE ¼, NW ¼ Section 20 T41N-R12W	367131	09-12-2005	09-15-2005	Bk. 5837 Pg. 980
WMMI #6	S ½, NW ¼, NW ¼ Section 20 T41N-R12W	367132	09-12-2005	09-15-2005	Bk. 5837 Pg. 982
WMMI #7	N 12/, SW ¼, NE ¼ Section 20 T41N-R12W	367133	09-12-2005	09-15-2005	Bk. 5837 Pg. 984
WMMI #8	N ½, SE ¼, NW ¼ Section 20 T41N-R12W	367134	09-12-2005	09-15-2005	Bk. 5837 Pg. 986
WMMI #9	N ½, SW ¼, NW ¼ Section 20 T41N-R12W	367135	09-12-2005	09-15-2005	Bk. 5837 Pg. 988
WMMI #10	S ½, SE ¼, NW ¼ Section 20 T41N-R12W	367136	09-12-2005	09-15-2005	Bk. 5837 Pg. 990
WMMI #11	S ½, SW ¼, NW ¼ Section 20 T41N-R12W	367137	09-12-2005	09-15-2005	Bk. 5837 Pg. 992
WMMI #12	N ½, NE ¼, NW ¼ Section 29 T41N-R12W	367138	09-12-2005	09-15-2005	Bk. 5837 Pg. 994
WMMI #13	S ½, NE ¼, NW ¼ Section 29 T41N-R12W	367139	09-12-2005	09-15-2005	Bk. 5837 Pg. 996
WMMI #14	N ½, NW ¼, SW ¼ Section 29 T41N-R12W	367140	09-12-2005	09-15-2005	Bk. 5837 Pg. 998
WMMI #15	S ½, NW ¼, SW ¼ Section 29 T41N-R12W	367141	09-12-2005	09-15-2005	Bk. 5837 Pg. 100094
WMMI #16	N ½, NE ¼, NE ¼ Section 31, T41N-R12W	367142	09-12-2005	09-15-2005	Bk. 5838 Pg. 1

2012 JUN 28 P 2:14
 BLM ARIZONA
 PHOENIX, ARIZONA
 RECEIVED
 BUREAU OF LAND MANAGEMENT
 PHOENIX, ARIZONA

<u>Claim Name</u>	<u>Land Affected</u>	<u>BLM AMC No.</u>	<u>Location Date</u>	<u>Recording Date</u>	<u>Book/ Page</u>
WMMI #17	N ½, NW ¼, NE ¼ Section 31 T41N-R12W	367143	09-12-2005	09-15-2005	Bk. 5838 Pg. 3

United States Department of the Interior
Bureau of Land Management
 LANDS/RECREATION & PLANNING
 ONE N CENTRAL AVE
 PHOENIX, AZ 85004 -2203
 Phone: 602-417-9200

Receipt

No: 2823436

Transaction #: 2908757	
Date of Transaction: 07/01/2013	
CUSTOMER:	
WESTERN MINING AND MINERALS INC PO BOX 850 ST GEORGE, UT 84771-0850 US	

LINE #	QTY	DESCRIPTION	REMARKS	UNIT PRICE	TOTAL
1	1.00	LOCATABLE MINERALS / MINING CLAIMS-NOT NEW-UNADJUD, ONE AUTH NO. ONLY / MINING CLAIM MONEY RECEIVED CASES: AMC354466/\$56140.00	MAINT FEE PYMNT (262) 2014	- n/a -	56140.00
TOTAL:					\$56,140.00

PAYMENT INFORMATION			
1	AMOUNT:	56140.00	POSTMARKED: 06/27/2013
	TYPE:	CHECK	RECEIVED: 06/28/2013
	CHECK NO:	40007228	
	NAME:	WESTERN MINING AND MINERALS 5301 WEST CYPRESS ST SUITE 300 TAMPA FL 33607 US	

REMARKS

This receipt was generated by the automated BLM Collections and Billing System and is a paper representation of a portion of the official electronic record contained therein.

*overpayment of \$140
 Applied to Amc 74149 for 2015
 Per phone conversation with Ken Thompson
 7/22/13 435-632-6000 AT.*

AMC 354466
 341549
 342515
 139164
 324810
 74022
 145380
 367127

WHEN RECORDED, RETURN TO:



P.O. Box 850
 St. George, UT 84771

AFFIDAVIT OF PAYMENT OF ANNUAL MINING CLAIM
 MAINTENANCE FEES (ARIZONA)
 (and Notice of Intention To Hold)

STATE OF UTAH)
) ss.
 COUNTY OF WASHINGTON)

On this 19 day of JUNE, 2012, Western Mining and Minerals, Inc. ("Western Mining"), of P O Box 850, St. George, Utah, 84771, record holder of unpatented placer mining claims, timely paid its annual maintenance fees in the sum of \$ 74,060.00 ("Payment") to comply with the Act of August 10, 1993 [107 Stat.405, as amended and extended by the Act of October 21, 1998, 112 Stat. 2681-235, or other federal law] and with 43 C.F.R. § 3833.1-5. The annual payment covers the 2012 - 2013 assessment year commencing at 12:00 o'clock noon on September 1, 2012, for those unpatented placer mining claims affecting federal public lands in Mohave County, Arizona, described in Exhibits A through D to this Affidavit. Western Mining contemporaneously filed this Affidavit with the Bureau of Land Management with the Payment to meet the requirements of 43 C.F.R. § 3833.105(b). This Affidavit has been or will be recorded in Mohave County to comply with state law regarding maintenance of mining claims. The claim groups, claims quantities, and exhibits of appearance are, as follows:

James Hardie Gypsum, Inc	337	Exhibits A & B - all 201A Lodes
Dutchman	3	Exhibit C
MGA	122	Exhibit C
Golden Down	1	Exhibit D
New Gypsum	4	Exhibit D
Mt. Aetna	5	Exhibit D
Gypsum Hills	14	Exhibit D
Gypsum Dome	13	Exhibit D
Gypsum Town	13	Exhibit D
WMMI	<u>17</u>	Exhibit E
Total	529	

ENTERED INTO COMPUTER
 JUL 19 2012 PB

This Affidavit of Payment of Annual Mining Claim Maintenance Fees also serves as a Notice of Intention to Hold to comply with the Federal Land Policy and Management Act and state law.

160 acres = 157 x 1120 = 175,840
 140 acres = 5 x 980 = 4,900
 120 acres = 5 x 840 = 4,200
 100 acres 2 x 700 = 1,400
 80 acres = 2 x 560 = 1,120
 60 acres = 1 x 420 = 420

NO. OF CLAIMS 529
 AMOUNT \$74,060.00
 RECEIPT NO. 2604552
 INIT. CA-CL

** BLM-ASO **

* 187,880
 - 24,080 - already pd
\$163,800 due

24080

RECEIVED
 BLM AZ STATE OFFICE
 2012 JUL -6 P 1:26
 PHOENIX, ARIZONA

The undersigned is an officer or duly appointed agent of Western Mining and is authorized to conduct business in connection with the unpatented placer mining claims.


Dated this 19 day of JUNE, 2012,

Kenneth E. Thompson
Kenneth E. Thompson - WMMI Mine Manager

SUBSCRIBED AND SWORN TO before me this 19 day of June, 2012.

[Signature]
Notary Public:
Residing in: St. George City, State of Utah

My Commission expires: 12/4/2014



RECEIVED
BLM AZ STATE OFFICE
2012 JUL -6 P 1:26
PHOENIX, ARIZONA

AMC 354466
 341549
 342515
 139164
 324810
 74022
 145380
 367127

WHEN RECORDED, RETURN TO:



P.O. Box 850
 St. George, UT 84771

**AFFIDAVIT OF PAYMENT OF ANNUAL MINING CLAIM
 MAINTENANCE FEES (ARIZONA)**
 (and Notice of Intention To Hold)

STATE OF UTAH)
) ss.
 COUNTY OF WASHINGTON)

On this 19 day of JUNE, 2012, Western Mining and Minerals, Inc. ("Western Mining"), of P O Box 850, St. George, Utah, 84771, record holder of unpatented placer mining claims, timely paid its annual maintenance fees in the sum of \$ 74,060.00 ("Payment") to comply with the Act of August 10, 1993 [107 Stat.405, as amended and extended by the Act of October 21, 1998, 112 Stat. 2681-235, or other federal law] and with 43 C.F.R. § 3833.1-5. The annual payment covers the 2012 - 2013 assessment year commencing at 12:00 o'clock noon on September 1, 2012, for those unpatented placer mining claims affecting federal public lands in Mohave County, Arizona, described in Exhibits A through D to this Affidavit. Western Mining contemporaneously filed this Affidavit with the Bureau of Land Management with the Payment to meet the requirements of 43 C.F.R. § 3833.105(b). This Affidavit has been or will be recorded in Mohave County to comply with state law regarding maintenance of mining claims. The claim groups, claims quantities, and exhibits of appearance are, as follows:

James Hardie Gypsum, Inc	337	Exhibits A & B - all 20A Later
Dutchman	3	Exhibit C
MGA	122	Exhibit C
Golden Down	1	Exhibit D
New Gypsum	4	Exhibit D
Mt. Aetna	5	Exhibit D
Gypsum Hills	14	Exhibit D
Gypsum Dome	13	Exhibit D
Gypsum Town	13	Exhibit D
WMMI	<u>17</u>	Exhibit E
Total	529	

ENTERED INTO COMPUTER
 JUL 19 2012 PG

This Affidavit of Payment of Annual Mining Claim Maintenance Fees also serves as a Notice of Intention to Hold to comply with the Federal Land Policy and Management Act and state law.

160 acres = 157 x 1120 = 175,840
 140 acres = 5 x 980 = 4,900
 120 acres = 5 x 840 = 4,200
 100 acres 2 x 700 = 1,400
 80 acres = 2 x 560 = 1,120
 60 acres = 1 x 420 = 420

187,880
 - 24,080 = already pd
 163,800 dne

NO. OF CLAIMS 529
 AMOUNT \$74,060.00
 RECEIPT NO. 260455
 INT. CA-66
 BLM-ASO


RECEIVED
 BLM AZ STATE OFFICE
 2012 JUL -6 P 1:26
 PHOENIX, ARIZONA

The undersigned is an officer or duly appointed agent of Western Mining and is authorized to conduct business in connection with the unpatented placer mining claims.

Dated this 19 day of JUNE, 2012.

Kenneth E. Thompson
 Kenneth E. Thompson - WMMI Mine Manager

SUBSCRIBED AND SWORN TO before me this 19 day of June, 2012.



Notary Public:
 Residing in: St. George City, State of Utah
 My Commission expires: 12/11/2014

RECEIVED
 BLM AZ STATE OFFICE
 2012 JUL -6 P 1:26
 PHOENIX, ARIZONA

EXHIBIT A

UNPATENTED PLACER MINING CLAIMS IN MOHAVE COUNTY, ARIZONA
(GILA & SALT RIVER MERIDIAN)

RECEIVED
BLM AZ STATE OFFICE
PHOENIX, ARIZONA
2012 JUL -6 P 1:21

Claim Name	Lands Affected	BLM AMC No.	Location Date	Recording Date	Page
James Hardie Gypsum, Inc. #1	N $\frac{1}{4}$ SW $\frac{1}{4}$ NW $\frac{1}{4}$ Section 8, T41N-R12W	354466	09-02-2000	11-15-2000	Bk. 3621 Pg. 753,4
James Hardie Gypsum, Inc. #2	S $\frac{1}{2}$ SW $\frac{1}{4}$ NW $\frac{1}{4}$ Section 8, T41N-R12W	354467	09-02-2000	11-15-2000	Bk. 3621 Pg. 755,6
James Hardie Gypsum, Inc. #3	N $\frac{1}{2}$ NW $\frac{1}{4}$ SW $\frac{1}{4}$ Section 8, T41N-R12W	354468	09-02-2000	11-15-2000	Bk. 3621 Pg. 757,8
James Hardie Gypsum, Inc. #4	S $\frac{1}{2}$ NW $\frac{1}{4}$ SW $\frac{1}{4}$ Section 8, T41N-R12W	354469	09-02-2000	11-15-2000	Bk. 3621 Pg. 759,60
James Hardie Gypsum, Inc. #5	N $\frac{1}{4}$ SW $\frac{1}{4}$ SW $\frac{1}{4}$ Section 8, T41N-R12W	354470	09-02-2000	11-15-2000	Bk. 3621 Pg. 761,2
James Hardie Gypsum, Inc. #6	S $\frac{1}{2}$ SW $\frac{1}{4}$ SW $\frac{1}{4}$ Section 8, T41N-R12W	354471	09-02-2000	11-15-2000	Bk. 3621 Pg. 763,4
James Hardie Gypsum, Inc. #7	N $\frac{1}{4}$ NE $\frac{1}{4}$ NE $\frac{1}{4}$ Section 7, T41N-R12W	354472	09-02-2000	11-15-2000	Bk. 3621 Pg. 765,6
James Hardie Gypsum, Inc. #8	S $\frac{1}{2}$ NE $\frac{1}{4}$ NE $\frac{1}{4}$ Section 7, T41N-R12W	354473	09-02-2000	11-15-2000	Bk. 3621 Pg. 767,8
James Hardie Gypsum, Inc. #9	N $\frac{1}{4}$ SE $\frac{1}{4}$ NE $\frac{1}{4}$ Section 7, T41N-R12W	354474	09-02-2000	11-15-2000	Bk. 3621 Pg. 769,70
James Hardie Gypsum, Inc. #10	S $\frac{1}{2}$ SE $\frac{1}{4}$ NE $\frac{1}{4}$ Section 7, T41N-R12W	354475	09-02-2000	11-15-2000	Bk. 3621 Pg. 771,2
James Hardie Gypsum, Inc. #11	N $\frac{1}{2}$ NW $\frac{1}{4}$ NE $\frac{1}{4}$ Section 7 T41N-R12W	354476	09-02-2000	11-15-2000	Bk. 3621 Pg. 773,4
James Hardie Gypsum, Inc. #12	S $\frac{1}{2}$ NW $\frac{1}{4}$ NE $\frac{1}{4}$ Section 7, T41N-R12W	354477	09-02-2000	11-15-2000	Bk. 3621 Pg. 775,6
James Hardie Gypsum, Inc. #13	N $\frac{1}{2}$ SW $\frac{1}{4}$ NE $\frac{1}{4}$ Section 7, T41N-R12W	354478	09-02-2000	11-15-2000	Bk. 3621 Pg. 777,8
James Hardie Gypsum, Inc. #14	S $\frac{1}{2}$ SW $\frac{1}{4}$ NE $\frac{1}{4}$ Section 7, T41N-R12W	354479	09-02-2000	11-15-2000	Bk. 3621 Pg. 779,80
James Hardie Gypsum, Inc. #15	N $\frac{1}{4}$ NE $\frac{1}{4}$ SE $\frac{1}{4}$ Section 7, T41N-R12W	354480	09-02-2000	11-15-2000	Bk. 3621 Pg. 781,2
James Hardie Gypsum, Inc. #16	S $\frac{1}{2}$ NE $\frac{1}{4}$ SE $\frac{1}{4}$ Section 7, T41N-R12W	354481	09-02-2000	11-15-2000	Bk. 3621 Pg. 783, 4

174540.1

Claim Name	Lands Affected	BLM AMC No.	Location Date	Recording Date	Book/ Page
James Hardie Gypsum, Inc. #17	N $\frac{1}{4}$ SE $\frac{1}{4}$ SE $\frac{1}{4}$ Section 7, T41N-R12W	354482	09-02-2000	11-15-2000	Bk. 3621 Pg. 785,6
James Hardie Gypsum, Inc. #18	S $\frac{1}{2}$ SE $\frac{1}{4}$ SE $\frac{1}{4}$ Section 7, T41N-R12W	354483	09-02-2000	11-15-2000	Bk. 3621 Pg. 787,8
James Hardie Gypsum, Inc. #19	N $\frac{1}{2}$ NW $\frac{1}{4}$ SE $\frac{1}{4}$ Section 7, T41N-R12W	354484	09-02-2000	11-15-2000	Bk. 3621 Pg. 789,90
James Hardie Gypsum, Inc. #20	S $\frac{1}{2}$ NW $\frac{1}{4}$ SE $\frac{1}{4}$ Section 7, T41N-R12W	354485	09-02-2000	11-15-2000	Bk. 3621 Pg. 791,2
James Hardie Gypsum, Inc. #21	N $\frac{1}{2}$ SW $\frac{1}{4}$ SE $\frac{1}{4}$ Section 7, T41N-R12W	354486	09-02-2000	11-15-2000	Bk. 3621 Pg. 793,4
James Hardie Gypsum, Inc. #22	S $\frac{1}{2}$ SW $\frac{1}{4}$ SE $\frac{1}{4}$ Section 7, T41N-R12W	354487	09-02-2000	11-15-2000	Bk. 3621 Pg. 795,6
James Hardie Gypsum, Inc. #23	N $\frac{1}{4}$ NE $\frac{1}{4}$ SW $\frac{1}{4}$ Section 7, T41N-R12W	354488	09-02-2000	11-15-2000	Bk. 3621 Pg. 797,8
James Hardie Gypsum, Inc. #24	S $\frac{1}{2}$ NE $\frac{1}{4}$ SW $\frac{1}{4}$ Section 7, T41N-R12W	354489	09-02-2000	11-15-2000	Bk. 3621 Pg. 799,800
James Hardie Gypsum, Inc. #25	N $\frac{1}{4}$ SE $\frac{1}{4}$ SW $\frac{1}{4}$ Section 7, T41N-R12W	354490	09-02-2000	11-15-2000	Bk. 3621 Pg. 801,02
James Hardie Gypsum, Inc. #26	S $\frac{1}{2}$ SE $\frac{1}{4}$ SW $\frac{1}{4}$ Section 7, T41N-R12W	354491	09-02-2000	11-15-2000	Bk. 3621 Pg. 803,04
James Hardie Gypsum, Inc. #27	N $\frac{1}{4}$ NE $\frac{1}{4}$ NE $\frac{1}{4}$ Section 18, T41N-R12W	354492	09-02-2000	11-15-2000	Bk. 3621 Pg. 805, 06
James Hardie Gypsum, Inc. #28	S $\frac{1}{2}$ NE $\frac{1}{4}$ NE $\frac{1}{4}$ Section 18, T41N-R12W	354493	09-02-2000	11-15-2000	Bk. 3621 Pg. 807, 08
James Hardie Gypsum, Inc. #29	N $\frac{1}{4}$ SE $\frac{1}{4}$ NE $\frac{1}{4}$ Section 18, T41N-R12W	354494	09-02-2000	11-15-2000	Bk. 3621 Pg. 809,810
James Hardie Gypsum, Inc. #30	S $\frac{1}{2}$ SE $\frac{1}{4}$ NE $\frac{1}{4}$ Section 18, T41N-R12W	354495	09-02-2000	11-15-2000	Bk. 3621 Pg. 811,12
James Hardie Gypsum, Inc. #31	N $\frac{1}{2}$ NW $\frac{1}{4}$ NE $\frac{1}{4}$ Section 18 T41N-R12W	354496	09-02-2000	11-15-2000	Bk. 3621 Pg. 813,14
James Hardie Gypsum, Inc. #32	S $\frac{1}{2}$ NW $\frac{1}{4}$ NE $\frac{1}{4}$ Section 18, T41N-R12W	354497	09-02-2000	11-15-2000	Bk. 3621 Pg. 815,16
James Hardie Gypsum, Inc. #33	N $\frac{1}{2}$ SW $\frac{1}{4}$ NE $\frac{1}{4}$ Section 18, T41N-R12W	354498	09-02-2000	11-15-2000	Bk. 3621 Pg. 817, 18
James Hardie Gypsum, Inc. #34	S $\frac{1}{2}$ SW $\frac{1}{4}$ NE $\frac{1}{4}$ Section 18, T41N-R12W	354499	09-02-2000	11-15-2000	Bk. 3621 Pg. 819,20
James Hardie Gypsum, Inc. #35	N $\frac{1}{4}$ NE $\frac{1}{4}$ SE $\frac{1}{4}$ Section 18, T41N-R12W	354500	09-02-2000	11-15-2000	Bk. 3621 Pg. 821,22

174540.1

RECEIVED
BLM AZ STATE OFFICE
PHOENIX, ARIZONA
2012 JUL -6 P 2:21

Claim Name	Lands Affected	BLM AMC No.	Location Date	Recording Date	Book/ Page
James Hardie Gypsum, Inc. #36	S $\frac{1}{2}$ NE $\frac{1}{4}$ SE $\frac{1}{4}$ Section 18, T41N-R12W	354501	09-02-2000	11-15-2000	Bk. 3621 Pg. 823,24
James Hardie Gypsum, Inc. #37	N $\frac{1}{2}$ SE $\frac{1}{4}$ SE $\frac{1}{4}$ Section 18, T41N-R12W	354502	09-02-2000	11-15-2000	Bk. 3621 Pg. 825,26
James Hardie Gypsum, Inc. #38	S $\frac{1}{2}$ SE $\frac{1}{4}$ SE $\frac{1}{4}$ Section 18, T41N-R12W	354503	09-02-2000	11-15-2000	Bk. 3621 Pg. 827,28
James Hardie Gypsum, Inc. #39	N $\frac{1}{2}$ NW $\frac{1}{4}$ SE $\frac{1}{4}$ Section 18, T41N-R12W	354504	09-02-2000	11-15-2000	Bk. 3621 Pg. 829,30
James Hardie Gypsum, Inc. #40	S $\frac{1}{2}$ NW $\frac{1}{4}$ SE $\frac{1}{4}$ Section 18, T41N-R12W	354505	09-02-2000	11-15-2000	Bk. 3621 Pg. 831,32
James Hardie Gypsum, Inc. #41	N $\frac{1}{2}$ SW $\frac{1}{4}$ SE $\frac{1}{4}$ Section 18, T41N-R12W	354506	09-02-2000	11-15-2000	Bk. 3621 Pg. 833,34
James Hardie Gypsum, Inc. #42	S $\frac{1}{2}$ SW $\frac{1}{4}$ SE $\frac{1}{4}$ Section 18, T41N-R12W	354507	09-02-2000	11-15-2000	Bk. 3621 Pg. 835,36
James Hardie Gypsum, Inc. #43	N $\frac{1}{2}$ NE $\frac{1}{4}$ SW $\frac{1}{4}$ Section 18, T41N-R12W	354508	09-02-2000	11-15-2000	Bk. 3621 Pg. 837,38
James Hardie Gypsum, Inc. #44	S $\frac{1}{2}$ NE $\frac{1}{4}$ SW $\frac{1}{4}$ Section 18, T41N-R12W	354509	09-02-2000	11-15-2000	Bk. 3621 Pg. 839, 40
James Hardie Gypsum, Inc. #45	N $\frac{1}{2}$ SE $\frac{1}{4}$ SW $\frac{1}{4}$ Section 18, T41N-R12W	354510	09-02-2000	11-15-2000	Bk. 3621 Pg. 841,42
James Hardie Gypsum, Inc. #46	S $\frac{1}{2}$ SE $\frac{1}{4}$ SW $\frac{1}{4}$ Section 18, T41N-R12W	354511	09-02-2000	11-15-2000	Bk. 3621 Pg. 843,44
James Hardie Gypsum, Inc. #47	N $\frac{1}{2}$ NW $\frac{1}{4}$ SW $\frac{1}{4}$ Section 18, T41N-R12W	354512	09-02-2000	11-15-2000	Bk. 3621 Pg. 845,46
James Hardie Gypsum, Inc. #48	S $\frac{1}{2}$ NW $\frac{1}{4}$ SW $\frac{1}{4}$ Section 18, T41N-R12W	354513	09-02-2000	11-15-2000	Bk. 3621 Pg. 847,48
James Hardie Gypsum, Inc. #49	N $\frac{1}{2}$ SW $\frac{1}{4}$ SW $\frac{1}{4}$ Section 18, T41N-R12W	354514	09-02-2000	11-15-2000	Bk. 3621 Pg. 849,50
James Hardie Gypsum, Inc. #50	S $\frac{1}{2}$ SW $\frac{1}{4}$ SW $\frac{1}{4}$ Section 18, T41N-R12W	354515	09-02-2000	11-15-2000	Bk. 3621 Pg. 851,52
James Hardie Gypsum, Inc. #51	N $\frac{1}{2}$ NE $\frac{1}{4}$ NW $\frac{1}{4}$ Section 18, T41N-R12W	354516	09-02-2000	11-15-2000	Bk. 3621 Pg. 853, 54
James Hardie Gypsum, Inc. #52	S $\frac{1}{2}$ NE $\frac{1}{4}$ NW $\frac{1}{4}$ Section 18, T41N-R12W	354517	09-02-2000	11-15-2000	Bk. 3621 Pg. 855,56
James Hardie Gypsum, Inc. #53	N $\frac{1}{2}$ SE $\frac{1}{4}$ NW $\frac{1}{4}$ Section 18, T41N-R12W	354518	09-02-2000	11-15-2000	Bk. 3621 Pg. 857,58
James Hardie Gypsum, Inc. #54	S $\frac{1}{2}$ SE $\frac{1}{4}$ NW $\frac{1}{4}$ Section 18, T41N-R12W	354519	09-02-2000	11-15-2000	Bk. 3621 Pg. 859,60

Claim Name	Lands Affected	BLM AMC No.	Location Date	Recording Date	Book/ Page
James Hardie Gypsum, Inc. #55	N $\frac{1}{2}$ NW $\frac{1}{4}$ NW $\frac{1}{4}$ Section 18, T41N-R12W	354520	09-02-2000	11-15-2000	Bk. 3621 Pg. 861,62
James Hardie Gypsum, Inc. #56	S $\frac{1}{2}$ NW $\frac{1}{4}$ NW $\frac{1}{4}$ Section 18, T41N-R12W	354521	09-02-2000	11-15-2000	Bk. 3621 Pg. 863,64
James Hardie Gypsum, Inc. #57	N $\frac{1}{2}$ SW $\frac{1}{4}$ NW $\frac{1}{4}$ Section 18, T41N-R12W	354522	09-02-2000	11-15-2000	Bk. 3621 Pg. 865,66
James Hardie Gypsum, Inc. #58	S $\frac{1}{2}$ SW $\frac{1}{4}$ NW $\frac{1}{4}$ Section 18, T41N-R12W	354523	09-02-2000	11-15-2000	Bk. 3621 Pg. 867,68
James Hardie Gypsum, Inc. #59	N $\frac{1}{2}$ NE $\frac{1}{4}$ NE $\frac{1}{4}$ Section 13, T41N-R13W	354524	09-02-2000	11-15-2000	Bk. 3621 Pg. 869,70
James Hardie Gypsum, Inc. #60	S $\frac{1}{2}$ NE $\frac{1}{4}$ NE $\frac{1}{4}$ Section 13, T41N-R13W	354525	09-02-2000	11-15-2000	Bk. 3621 Pg. 871,72
James Hardie Gypsum, Inc. #61	N $\frac{1}{2}$ SE $\frac{1}{4}$ NE $\frac{1}{4}$ Section 13, T41N-R13W	354526	09-02-2000	11-15-2000	Bk. 3621 Pg. 873,74
James Hardie Gypsum, Inc. #62	S $\frac{1}{2}$ SE $\frac{1}{4}$ NE $\frac{1}{4}$ Section 13 T41N-R13W	354527	09-02-2000	11-15-2000	Bk. 3621 Pg. 875,76
James Hardie Gypsum, Inc. #63	N $\frac{1}{2}$ NW $\frac{1}{4}$ NE $\frac{1}{4}$ Section 13, T41N-R13W	354528	09-02-2000	11-15-2000	Bk. 3621 Pg. 877,78
James Hardie Gypsum, Inc. #64	S $\frac{1}{2}$ NW $\frac{1}{4}$ NE $\frac{1}{4}$ Section 13, T41N-R13W	354529	09-02-2000	11-15-2000	Bk. 3621 Pg. 879, 80
James Hardie Gypsum, Inc. #65	N $\frac{1}{2}$ SW $\frac{1}{4}$ NE $\frac{1}{4}$ Section 13, T41N-R13W	354530	09-02-2000	11-15-2000	Bk. 3621 Pg. 881,82
James Hardie Gypsum, Inc. #66	S $\frac{1}{2}$ SW $\frac{1}{4}$ NE $\frac{1}{4}$ Section 13, T41N-R13W	354531	09-02-2000	11-15-2000	Bk. 3621 Pg. 883,84
James Hardie Gypsum, Inc. #67	N $\frac{1}{2}$ NE $\frac{1}{4}$ SE $\frac{1}{4}$ Section 13, T41N-R13W	354532	09-02-2000	11-15-2000	Bk. 3621 Pg. 885,86
James Hardie Gypsum, Inc. #68	S $\frac{1}{2}$ NE $\frac{1}{4}$ SE $\frac{1}{4}$ Section 13, T41N-R13W	354533	09-02-2000	11-15-2000	Bk. 3621 Pg. 887, 88
James Hardie Gypsum, Inc. #69	N $\frac{1}{2}$ SE $\frac{1}{4}$ SE $\frac{1}{4}$ Section 13, T41N-R13W	354534	09-02-2000	11-15-2000	Bk. 3621 Pg. 889,90
James Hardie Gypsum, Inc. #70	S $\frac{1}{2}$ SE $\frac{1}{4}$ SE $\frac{1}{4}$ Section 13, T41N-R13W	354535	09-02-2000	11-15-2000	Bk. 3621 Pg. 891,92
James Hardie Gypsum, Inc. #71	N $\frac{1}{2}$ NW $\frac{1}{4}$ SE $\frac{1}{4}$ Section 13, T41N-R13W	354536	09-02-2000	11-15-2000	Bk. 3621 Pg. 893,94
James Hardie Gypsum, Inc. #72	S $\frac{1}{2}$ NW $\frac{1}{4}$ SE $\frac{1}{4}$ Section 13, T41N-R13W	354537	09-02-2000	11-15-2000	Bk. 3621 Pg. 895,96
James Hardie Gypsum, Inc. #73	N $\frac{1}{2}$ SW $\frac{1}{4}$ SE $\frac{1}{4}$ Section 13, T41N-R13W	354538	09-02-2000	11-15-2000	Bk. 3621 Pg. 897, 98

2012 JUL - 6 P 1: 21
 FEDERAL ARCHIVE

Claim Name	Lands Affected	BLM AMC No.	Location Date	Recording Date	Book/ Page
James Hardie Gypsum, Inc. #74	S $\frac{1}{2}$ SW $\frac{1}{4}$ SE $\frac{1}{4}$ Section 13, T41N-R13W	354539	09-02-2000	11-15-2000	Bk. 3621 Pg. 899,900
James Hardie Gypsum, Inc. #75	N $\frac{1}{2}$ NE $\frac{1}{4}$ NE $\frac{1}{4}$ Section 19, T41N-R12W	354540	09-02-2000	11-15-2000	Bk. 3621 Pg. 901,02
James Hardie Gypsum, Inc. #76	S $\frac{1}{2}$ NE $\frac{1}{4}$ NE $\frac{1}{4}$ Section 19, T41N-R12W	354541	09-02-2000	11-15-2000	Bk. 3621 Pg. 903,04
James Hardie Gypsum, Inc. #77 (AMENDED 06-25-2001)	N $\frac{1}{2}$ SE $\frac{1}{4}$ NE $\frac{1}{4}$ Section 19, T41N-R12W	354542	09-02-2000	11-15-2000	Bk. 3621 Pg. 905,06
James Hardie Gypsum, Inc. #78	S $\frac{1}{2}$ SE $\frac{1}{4}$ NE $\frac{1}{4}$ Section 19, T41N-R12W	354543	09-02-2000	11-15-2000	Bk. 3621 Pg. 907,08
James Hardie Gypsum, Inc. #79 (AMENDED 12-21-2001)	N $\frac{1}{2}$ NW $\frac{1}{4}$ NE $\frac{1}{4}$ Section 19, T41N-R12W	354544	09-02-2000	11-15-2000	Bk. 3621 Pg. 909,10
James Hardie Gypsum, Inc. #80	S $\frac{1}{2}$ NW $\frac{1}{4}$ NE $\frac{1}{4}$ Section 19, T41N-R12W	354545	09-02-2000	11-15-2000	Bk. 3621 Pg. 911,12
James Hardie Gypsum, Inc. #81	N $\frac{1}{2}$ SW $\frac{1}{4}$ NE $\frac{1}{4}$ Section 19, T41N-R12W	354546	09-02-2000	11-15-2000	Bk. 3621 Pg. 913,14
James Hardie Gypsum, Inc. #82	S $\frac{1}{2}$ SW $\frac{1}{4}$ NE $\frac{1}{4}$ Section 19, T41N-R12W	354547	09-02-2000	11-15-2000	Bk. 3621 Pg. 915,16
James Hardie Gypsum, Inc. #83	N $\frac{1}{2}$ NE $\frac{1}{4}$ NW $\frac{1}{4}$ Section 19, T41N-R12W	354548	09-02-2000	11-15-2000	Bk. 3621 Pg. 917,18
James Hardie Gypsum, Inc. #84	S $\frac{1}{2}$ NE $\frac{1}{4}$ NW $\frac{1}{4}$ Section 19, T41N-R12W	354549	09-02-2000	11-15-2000	Bk. 3621 Pg. 919,20
James Hardie Gypsum, Inc. #85	N $\frac{1}{2}$ SE $\frac{1}{4}$ NW $\frac{1}{4}$ Section 19, T41N-R12W	354550	09-02-2000	11-15-2000	Bk. 3621 Pg. 921,22
James Hardie Gypsum, Inc. #86	S $\frac{1}{2}$ SE $\frac{1}{4}$ NW $\frac{1}{4}$ Section 19, T41N-R12W	354551	09-02-2000	11-15-2000	Bk. 3621 Pg. 923,24
James Hardie Gypsum, Inc. #87	N $\frac{1}{2}$ NW $\frac{1}{4}$ NW $\frac{1}{4}$ Section 19, T41N-R12W	354552	09-02-2000	11-15-2000	Bk. 3621 Pg. 925,26
James Hardie Gypsum, Inc. #88	S $\frac{1}{2}$ NW $\frac{1}{4}$ NW $\frac{1}{4}$ Section 19, T41N-R12W	354553	09-02-2000	11-15-2000	Bk. 3621 Pg. 927,28
James Hardie Gypsum, Inc. #89	N $\frac{1}{2}$ SW $\frac{1}{4}$ NW $\frac{1}{4}$ Section 19, T41N-R12W	354554	09-02-2000	11-15-2000	Bk. 3621 Pg. 929,30
James Hardie Gypsum, Inc. #90	S $\frac{1}{2}$ SW $\frac{1}{4}$ NW $\frac{1}{4}$ Section 19, T41N-R12W	354555	09-02-2000	11-15-2000	Bk. 3621 Pg. 931,32

174540.1

Claim Name	Lands Affected	BLM AMC No.	Location Date	Recording Date	Book/ Page
James Hardie Gypsum, Inc. #91	N $\frac{1}{2}$ NE $\frac{1}{4}$ NE $\frac{1}{4}$ Section 24, T41N-R13W	354556	09-02-2000	11-15-2000	Bk. 3621 Pg. 933,34
James Hardie Gypsum, Inc. #92	S $\frac{1}{2}$ NE $\frac{1}{4}$ NE $\frac{1}{4}$ Section 24, T41N-R13W	354557	09-02-2000	11-15-2000	Bk. 3621 Pg. 935,36
James Hardie Gypsum, Inc. #93	N $\frac{1}{2}$ SE $\frac{1}{4}$ NE $\frac{1}{4}$ Section 24, T41N-R13W	354558	09-02-2000	11-15-2000	Bk. 3621 Pg. 937,38
James Hardie Gypsum, Inc. #94	S $\frac{1}{2}$ SE $\frac{1}{4}$ NE $\frac{1}{4}$ Section 24, T41N-R13W	354559	09-02-2000	11-15-2000	Bk. 3621 Pg. 939,40
James Hardie Gypsum, Inc. #95	N $\frac{1}{2}$ NW $\frac{1}{4}$ NE $\frac{1}{4}$ Section 24, T41N-R13W	354560	09-02-2000	11-15-2000	Bk. 3621 Pg. 941,42
James Hardie Gypsum, Inc. #96	S $\frac{1}{2}$ NW $\frac{1}{4}$ NE $\frac{1}{4}$ Section 24, T41N-R13W	354561	09-02-2000	11-15-2000	Bk. 3621 Pg. 943,44
James Hardie Gypsum, Inc. #97	N $\frac{1}{2}$ SW $\frac{1}{4}$ NE $\frac{1}{4}$ Section 24, T41N-R13W	354562	09-02-2000	11-15-2000	Bk. 3621 Pg. 945,46
James Hardie Gypsum, Inc. #98	S $\frac{1}{2}$ SW $\frac{1}{4}$ NE $\frac{1}{4}$ Section 24, T41N-R13W	354563	09-02-2000	11-15-2000	Bk. 3621 Pg. 947,48
James Hardie Gypsum, Inc. #99	N $\frac{1}{2}$ NE $\frac{1}{4}$ SE $\frac{1}{4}$ Section 19, T41N-R12W	354564	09-02-2000	11-15-2000	Bk. 3621 Pg. 949,50
James Hardie Gypsum, Inc. #100	S $\frac{1}{2}$ NE $\frac{1}{4}$ SE $\frac{1}{4}$ Section 19, T41N-R12W	354565	09-02-2000	11-15-2000	Bk. 3621 Pg. 951,52
James Hardie Gypsum, Inc. #101	N $\frac{1}{2}$ SE $\frac{1}{4}$ SE $\frac{1}{4}$ Section 19, T41N-R12W	354566	09-02-2000	11-15-2000	Bk. 3621 Pg. 953,54
James Hardie Gypsum, Inc. #102	S $\frac{1}{2}$ SE $\frac{1}{4}$ SE $\frac{1}{4}$ Section 19, T41N-R12W	354567	09-02-2000	11-15-2000	Bk. 3621 Pg. 955,56
James Hardie Gypsum, Inc. #103	N $\frac{1}{2}$ NW $\frac{1}{4}$ SE $\frac{1}{4}$ Section 19, T41N-R12W	354568	09-02-2000	11-15-2000	Bk. 3621 Pg. 957,58
James Hardie Gypsum, Inc. #104	S $\frac{1}{2}$ NW $\frac{1}{4}$ SE $\frac{1}{4}$ Section 19, T41N-R12W	354569	09-02-2000	11-15-2000	Bk. 3621 Pg. 959,60
James Hardie Gypsum, Inc. #105	N $\frac{1}{2}$ SW $\frac{1}{4}$ SE $\frac{1}{4}$ Section 19, T41N-R12W	354570	09-02-2000	11-15-2000	Bk. 3621 Pg. 961,62
James Hardie Gypsum, Inc. #106	S $\frac{1}{2}$ SW $\frac{1}{4}$ SE $\frac{1}{4}$ Section 19, T41N-R12W	354571	09-02-2000	11-15-2000	Bk. 3621 Pg. 963,64
James Hardie Gypsum, Inc. #107	N $\frac{1}{2}$ NE $\frac{1}{4}$ SW $\frac{1}{4}$ Section 19, T41N-R12W	354572	09-02-2000	11-15-2000	Bk. 3621 Pg. 965,66
James Hardie Gypsum, Inc. #108	S $\frac{1}{2}$ NE $\frac{1}{4}$ SW $\frac{1}{4}$ Section 19, T41N-R12W	354573	09-02-2000	11-15-2000	Bk. 3621 Pg. 967,68
James Hardie Gypsum, Inc. #109	N $\frac{1}{2}$ SE $\frac{1}{4}$ SW $\frac{1}{4}$ Section 19, T41N-R12W	354574	09-02-2000	11-15-2000	Bk. 3621 Pg. 969,70

174540.1

PHOENIX, ARIZONA
 2017 JUL -6 P 1:21
 RECEIVED
 CLAIMS OFFICE

PHOENIX, ARIZONA
 2017 JUL -6 P 1:21
 RECEIVED
 CLAIMS OFFICE

Claim Name	Lands Affected	BLM AMC No.	Location Date	Recording Date	Book/ Page
James Hardie Gypsum, Inc. #110	S½SE¼SW¼ Section 19, T41N-R12W	354575	09-02-2000	11-15-2000	Bk. 3621
James Hardie Gypsum, Inc. #111	N¼NW¼SW¼ Section 19, T41N-R12W	354576	09-02-2000	11-15-2000	Pg. 971,72 Bk. 3621
James Hardie Gypsum, Inc. #112	S¼NW¼SW¼ Section 19, T41N-R12W	354577	09-02-2000	11-15-2000	Pg. 973,74 Bk. 3621
James Hardie Gypsum, Inc. #113	N¼SW¼SW¼ Section 19, T41N-R12W	354578	09-02-2000	11-15-2000	Pg. 975,76 Bk. 3621
James Hardie Gypsum, Inc. #114	S¼SW¼SW¼ Section 19, T41N-R12W	354579	09-02-2000	11-15-2000	Pg. 977,78 Bk. 3621
James Hardie Gypsum, Inc. #115	N¼NE¼SE¼ Section 24, T41N-R13W	354580	09-02-2000	11-15-2000	Pg. 979,80 Bk. 3621
James Hardie Gypsum, Inc. #116	S¼NE¼SE¼ Section 24, T41N-R13W	354581	09-02-2000	11-15-2000	Pg. 981,82 Bk. 3621
James Hardie Gypsum, Inc. #117	N¼SE¼SE¼ Section 24, T41N-R13W	354582	09-02-2000	11-15-2000	Pg. 983,84 Bk. 3621
James Hardie Gypsum, Inc. #118	S¼SE¼SE¼ Section 24, T41N-R13W	354583	09-02-2000	11-15-2000	Pg. 985,86 Bk. 3621
James Hardie Gypsum, Inc. #119	N¼NW¼SE¼ Section 24, T41N-R13W	354584	09-02-2000	11-15-2000	Pg. 987,88 Bk. 3621
James Hardie Gypsum, Inc. #120	S¼NW¼SE¼ Section 24, T41N-R13W	354585	09-02-2000	11-15-2000	Pg. 989,90 Bk. 3621
James Hardie Gypsum, Inc. #121	N¼SW¼SE¼ Section 24, T41N-R13W	354586	09-02-2000	11-15-2000	Pg. 991,92 Bk. 3621
James Hardie Gypsum, Inc. #122	S¼SW¼SE¼ Section 24, T41N-R13W	354587	09-02-2000	11-15-2000	Pg. 993,94 Bk. 3621
James Hardie Gypsum, Inc. #123	N¼NE¼NE¼ Section 25, T41N-R13W	354588	09-03-2000	11-15-2000	Pg. 995,96 Bk. 3621
James Hardie Gypsum, Inc. #124	S¼NE¼NE¼ Section 25, T41N-R13W	354589	09-03-2000	11-15-2000	Pg. 997,98 Bk. 3621
James Hardie Gypsum, Inc. #125	N¼SE¼NE¼ Section 25, T41N-R13W	354590	09-03-2000	11-15-2000	Pg. 999,1000 Bk. 3622
James Hardie Gypsum, Inc. #126	S¼SE¼NE¼ Section 25, T41N-R13W	354591	09-03-2000	11-15-2000	Pg. 1, 2 Bk. 3622
James Hardie Gypsum, Inc. #127	N¼NW¼NE¼ Section 25, T41N-R13W	354592	09-03-2000	11-15-2000	Pg. 3, 4 Bk. 3622
James Hardie Gypsum, Inc. #128	S¼NW¼NE¼ Section 25, T41N-R13W	354593	09-03-2000	11-15-2000	Pg. 5, 6 Bk. 3622

174540.1

Claim Name	Lands Affected	BLM AMC No.	Location Date	Recording Date	Book/ Page
James Hardie Gypsum, Inc. #129	N¼SW¼NE¼ Section 25, T41N-R13W	354594	09-03-2000	11-15-2000	Bk. 3622 Pg. 9,10
James Hardie Gypsum, Inc. #130	S¼SW¼NE¼ Section 25, T41N-R13W	354595	09-03-2000	11-15-2000	Bk. 3622 Pg. 11,12
James Hardie Gypsum, Inc. #131	N¼NE¼NW¼ Section 25, T41N-R13W	354596	09-03-2000	11-15-2000	Bk. 3622 Pg. 13,14
James Hardie Gypsum, Inc. #132	S¼NE¼NW¼ Section 25, T41N-R13W	354597	09-03-2000	11-15-2000	Bk. 3622 Pg. 15,16
James Hardie Gypsum, Inc. #133	N¼SE¼NW¼ Section 25, T41N-R13W	354598	09-03-2000	11-15-2000	Bk. 3622 Pg. 17,18
James Hardie Gypsum, Inc. #134	S¼SE¼NW¼ Section 25, T41N-R13W	354599	09-03-2000	11-15-2000	Bk. 3622 Pg. 19,20
James Hardie Gypsum, Inc. #135	N¼NW¼NW¼ Section 25, T41N-R13W	354600	09-03-2000	11-15-2000	Bk. 3622 Pg. 21,22
James Hardie Gypsum, Inc. #136	S¼NW¼NW¼ Section 25, T41N-R13W	354601	09-03-2000	11-15-2000	Bk. 3622 Pg. 23,24
James Hardie Gypsum, Inc. #137	N¼SW¼NW¼ Section 25, T41N-R13W	354602	09-03-2000	11-15-2000	Bk. 3622 Pg. 25,26
James Hardie Gypsum, Inc. #138	S¼SW¼NW¼ Section 25, T41N-R13W	354603	09-03-2000	11-15-2000	Bk. 3622 Pg. 27,28
James Hardie Gypsum, Inc. #139	N¼NE¼SW¼ Section 25, T41N-R13W	354604	09-03-2000	11-15-2000	Bk. 3622 Pg. 29,30
James Hardie Gypsum, Inc. #140	S¼NE¼SW¼ Section 25, T41N-R13W	354605	09-03-2000	11-15-2000	Bk. 3622 Pg. 31,32
James Hardie Gypsum, Inc. #141	N¼SE¼SW¼ Section 25, T41N-R13W	354606	09-03-2000	11-15-2000	Bk. 3622 Pg. 33,34
James Hardie Gypsum, Inc. #142	S¼SE¼SW¼ Section 25, T41N-R13W	354607	09-03-2000	11-15-2000	Bk. 3622 Pg. 35,36
James Hardie Gypsum, Inc. #143	N¼NE¼SW¼ Section 25, T41N-R13W	354608	09-03-2000	11-15-2000	Bk. 3622 Pg. 37,38
James Hardie Gypsum, Inc. #144	S¼NE¼SW¼ Section 25, T41N-R13W	354609	09-03-2000	11-15-2000	Bk. 3622 Pg. 39,40
James Hardie Gypsum, Inc. #145	N¼SW¼SW¼ Section 25, T41N-R13W	354610	09-03-2000	11-15-2000	Bk. 3622 Pg. 41,42
James Hardie Gypsum, Inc. #146	S¼SW¼SW¼ Section 25, T41N-R13W	354611	09-03-2000	11-15-2000	Bk. 3622 Pg. 43,44
James Hardie Gypsum, Inc. #147	N¼NE¼SW¼ Section 20, T41N-R12W	354612	09-02-2000	11-15-2000	Bk. 3622 Pg. 45,46

174540.1

2012 JUL -6 P 21

PHOENIX ARIZONA
BLM STATE OFFICE

Claim Name	Lands Affected	BLM AMC No.	Location Date	Recording Date	Book/ Page
James Hardie Gypsum, Inc. #148	S½NE¼SW¼ Section 20, T41N-R12W	354613	09-02-2000	11-15-2000	Bk. 3622 Pg. 47,48
James Hardie Gypsum, Inc. #149	N¼SE¼SW¼ Section 20, T41N-R12W	354614	09-02-2000	11-15-2000	Bk. 3622 Pg. 49,50
James Hardie Gypsum, Inc. #150	S¼SE¼SW¼ Section 20, T41N-R12W	354615	09-02-2000	11-15-2000	Bk. 3622 Pg. 51,52
James Hardie Gypsum, Inc. #151	N¼NW¼SW¼ Section 20, T41N-R12W	354616	09-02-2000	11-15-2000	Bk. 3622 Pg. 53,54
James Hardie Gypsum, Inc. #152	S¼NW¼SW¼ Section 20, T41N-R12W	354617	09-02-2000	11-15-2000	Bk. 3622 Pg. 55,56
James Hardie Gypsum, Inc. #153	N¼SW¼SW¼ Section 20, T41N-R12W	354618	09-02-2000	11-15-2000	Bk. 3622 Pg. 57,58
James Hardie Gypsum, Inc. #154	S¼SW¼SW¼ Section 20, T41N-R12W	354619	09-02-2000	11-15-2000	Bk. 3622 Pg. 59,60
James Hardie Gypsum, Inc. #155	N¼NW¼NW¼ Section 29, T41N-R12W	354620	09-03-2000	11-15-2000	Bk. 3622 Pg. 61,62
James Hardie Gypsum, Inc. #156	S¼NW¼NW¼ Section 29, T41N-R12W	354621	09-03-2000	11-15-2000	Bk. 3622 Pg. 63,64
James Hardie Gypsum, Inc. #157	N¼SW¼NW¼ Section 29, T41N-R12W	354622	09-03-2000	11-15-2000	Bk. 3622 Pg. 65,66
James Hardie Gypsum, Inc. #158	S¼SW¼NW¼ Section 29, T41N-R12W	354623	09-03-2000	11-15-2000	Bk. 3622 Pg. 67,68
James Hardie Gypsum, Inc. #159	N¼NE¼NE¼ Section 30, T41N-R12W	354624	09-03-2000	11-15-2000	Bk. 3622 Pg. 69,70
James Hardie Gypsum, Inc. #160	S¼NE¼NE¼ Section 30, T41N-R12W	354625	09-03-2000	11-15-2000	Bk. 3622 Pg. 71,72
James Hardie Gypsum, Inc. #161	N¼SE¼NE¼ Section 30, T41N-R12W	354626	09-03-2000	11-15-2000	Bk. 3622 Pg. 73,74
James Hardie Gypsum, Inc. #162	S¼SE¼NE¼ Section 30, T41N-R12W	354627	09-03-2000	11-15-2000	Bk. 3622 Pg. 75,76
James Hardie Gypsum, Inc. #163	N¼NW¼NE¼ Section 30, T41N-R12W	354628	09-03-2000	11-15-2000	Bk. 3622 Pg. 77,78
James Hardie Gypsum, Inc. #164	S¼NW¼NE¼ Section 30, T41N-R12W	354629	09-03-2000	11-15-2000	Bk. 3622 Pg. 79,80
James Hardie Gypsum, Inc. #165	N¼SW¼NE¼ Section 30, T41N-R12W	354630	09-03-2000	11-15-2000	Bk. 3622 Pg. 81,82
James Hardie Gypsum, Inc. #166	S¼SW¼NE¼ Section 30, T41N-R12W	354631	09-03-2000	11-15-2000	Bk. 3622 Pg. 83,84

174540.1

Claim Name	Lands Affected	BLM AMC No.	Location Date	Recording Date	Book/ Page
James Hardie Gypsum, Inc. #167	N¼NE¼SE¼ Section 30, T41N-R12W	354632	09-03-2000	11-15-2000	Bk. 3622 Pg. 85,86
James Hardie Gypsum, Inc. #168	S¼NE¼SE¼ Section 30, T41N-R12W	354633	09-03-2000	11-15-2000	Bk. 3622 Pg. 87,88
James Hardie Gypsum, Inc. #169	N¼SE¼SE¼ Section 30, T41N-R12W	354634	09-03-2000	11-15-2000	Bk. 3622 Pg. 89,90
James Hardie Gypsum, Inc. #170	S¼SE¼SE¼ Section 30, T41N-R12W	354635	09-03-2000	11-15-2000	Bk. 3622 Pg. 91,92
James Hardie Gypsum, Inc. #171	N¼NW¼SE¼ Section 30, T41N-R12W	354636	09-03-2000	11-15-2000	Bk. 3622 Pg. 93,94
James Hardie Gypsum, Inc. #172	S¼NW¼SE¼ Section 30, T41N-R12W	354637	09-03-2000	11-15-2000	Bk. 3622 Pg. 95,96
James Hardie Gypsum, Inc. #173	N¼SW¼SE¼ Section 30, T41N-R12W	354638	09-03-2000	11-15-2000	Bk. 3622 Pg. 97,98
James Hardie Gypsum, Inc. #174	S¼SW¼SE¼ Section 30, T41N-R12W	354639	09-03-2000	11-15-2000	Bk. 3622 Pg. 99,100
James Hardie Gypsum, Inc. #175	N¼NE¼NW¼ Section 30, T41N-R12W	354640	09-03-2000	11-15-2000	Bk. 3622 Pg. 101,02
James Hardie Gypsum, Inc. #176	S¼NE¼NW¼ Section 30, T41N-R12W	354641	09-03-2000	11-15-2000	Bk. 3622 Pg. 103,04
James Hardie Gypsum, Inc. #177	N¼SE¼NW¼ Section 30, T41N-R12W	354642	09-03-2000	11-15-2000	Bk. 3622 Pg. 105,06
James Hardie Gypsum, Inc. #178	S¼SE¼NW¼ Section 30, T41N-R12W	354643	09-03-2000	11-15-2000	Bk. 3622 Pg. 107,08
James Hardie Gypsum, Inc. #179	N¼NW¼NW¼ Section 31, T41N-R12W	354644	09-05-2000	11-15-2000	Bk. 3622 Pg. 109,10
James Hardie Gypsum, Inc. #180	S¼NW¼NW¼ Section 31, T41N-R12W	354645	09-05-2000	11-15-2000	Bk. 3622 Pg. 111,12
James Hardie Gypsum, Inc. #181	N¼NE¼SE¼ Section 14, T40N-R13W	354646	09-05-2000	11-15-2000	Bk. 3622 Pg. 113,14
James Hardie Gypsum, Inc. #182	S¼NE¼SE¼ Section 14, T40N-R13W	354647	09-05-2000	11-15-2000	Bk. 3622 Pg. 115,16
James Hardie Gypsum, Inc. #183	N¼SE¼SE¼ Section 14, T40N-R13W	354648	09-05-2000	11-15-2000	Bk. 3622 Pg. 117,18
James Hardie Gypsum, Inc. #184	S¼SE¼SE¼ Section 14, T40N-R13W	354649	09-05-2000	11-15-2000	Bk. 3622 Pg. 119,20
James Hardie Gypsum, Inc. #185	N¼NE¼SW¼ Section 13, T40N-R13W	354650	09-05-2000	11-15-2000	Bk. 3622 Pg. 121,22

174540.1

2012 JUL -6 P 1: 21
 PHOENIX ARIZONA
 BLM AZ SW/MT/CE

2012 JUL -6 P 1: 21
 PHOENIX ARIZONA
 BLM AZ SW/MT/CE

Claim Name	Lands Affected	BLM AMC No.	Location Date	Recording Date	Book/ Page
James Hardie Gypsum, Inc. #186	S $\frac{1}{4}$ NE $\frac{1}{4}$ SW $\frac{1}{4}$ Section 13, T40N-R13W	354651	09-05-2000	11-15-2000	Bk. 3622 Pg. 123,24
James Hardie Gypsum, Inc. #187	N $\frac{1}{4}$ SE $\frac{1}{4}$ SW $\frac{1}{4}$ Section 13, T40N-R13W	354652	09-05-2000	11-15-2000	Bk. 3622 Pg. 125,26
James Hardie Gypsum, Inc. #188	S $\frac{1}{4}$ SE $\frac{1}{4}$ SW $\frac{1}{4}$ Section 13, T40N-R13W	354653	09-05-2000	11-15-2000	Bk. 3622 Pg. 127,28
James Hardie Gypsum, Inc. #189	S $\frac{1}{4}$ SW $\frac{1}{4}$ SW $\frac{1}{4}$ Section 13, T40N-R13W	354654	09-05-2000	11-15-2000	Bk. 3622 Pg. 129,30
James Hardie Gypsum, Inc. #190	N $\frac{1}{4}$ SW $\frac{1}{4}$ SW $\frac{1}{4}$ Section 13, T40N-R13W	354655	09-05-2000	11-15-2000	Bk. 3622 Pg. 131,32
James Hardie Gypsum, Inc. #191	S $\frac{1}{4}$ NW $\frac{1}{4}$ SW $\frac{1}{4}$ Section 13, T40N-R13W	354656	09-05-2000	11-15-2000	Bk. 3622 Pg. 133,34
James Hardie Gypsum, Inc. #192	N $\frac{1}{2}$ NW $\frac{1}{4}$ SW $\frac{1}{4}$ Section 13, T40N-R13W	354657	09-05-2000	11-15-2000	Bk. 3622 Pg. 135,36
James Hardie Gypsum, Inc. #193	NE $\frac{1}{4}$ NW $\frac{1}{4}$ NW $\frac{1}{4}$ NW $\frac{1}{4}$ NE $\frac{1}{4}$ NW $\frac{1}{4}$ Section 24, T40N-R13W	354658	09-05-2000	11-15-2000	Bk. 3622 Pg. 137,38
James Hardie Gypsum, Inc. #194	SE $\frac{1}{4}$ NW $\frac{1}{4}$ NW $\frac{1}{4}$ SW $\frac{1}{4}$ NE $\frac{1}{4}$ NW $\frac{1}{4}$ Section 24, T40N-R13W	354659	09-05-2000	11-15-2000	Bk. 3622 Pg. 139,40
James Hardie Gypsum, Inc. #195	NE $\frac{1}{4}$ SW $\frac{1}{4}$ NW $\frac{1}{4}$ NW $\frac{1}{4}$ SE $\frac{1}{4}$ NW $\frac{1}{4}$ Section 24, T40N-R13W	354660	09-05-2000	11-15-2000	Bk. 3622 Pg. 141,42
James Hardie Gypsum, Inc. #196	SW $\frac{1}{4}$ SE $\frac{1}{4}$ NW $\frac{1}{4}$ SE $\frac{1}{4}$ SW $\frac{1}{4}$ NW $\frac{1}{4}$ Section 24, T40N-R13W	354661	09-05-2000	11-15-2000	Bk. 3622 Pg. 143,44
James Hardie Gypsum, Inc. #197	SE $\frac{1}{4}$ SE $\frac{1}{4}$ NE $\frac{1}{4}$ Section 23, T40N-R13W SW $\frac{1}{4}$ SW $\frac{1}{4}$ NW $\frac{1}{4}$ Section 24, T40N-R13W	354662	09-05-2000	11-15-2000	Bk. 3622 Pg. 145,46
James Hardie Gypsum, Inc. #198	NE $\frac{1}{4}$ SE $\frac{1}{4}$ NE $\frac{1}{4}$ Section 23, T40N-R13W NW $\frac{1}{4}$ SW $\frac{1}{4}$ NW $\frac{1}{4}$ Section 24, T40N-R13W	354663	09-05-2000	11-15-2000	Bk. 3622 Pg. 147,48
James Hardie Gypsum, Inc. #199	SE $\frac{1}{4}$ NE $\frac{1}{4}$ NE $\frac{1}{4}$ Section 23, T40N-R13W SW $\frac{1}{4}$ NW $\frac{1}{4}$ NW $\frac{1}{4}$ Section 24, T40N-R13W	354664	09-05-2000	11-15-2000	Bk. 3622 Pg. 149,50
James Hardie Gypsum, Inc. #200	N $\frac{1}{2}$ NE $\frac{1}{4}$ NW $\frac{1}{4}$ Section 25, T41N-R12W	354665	09-04-2000	11-15-2000	Bk. 3622 Pg. 151,52

Claim Name	Lands Affected	BLM AMC No.	Location Date	Recording Date	Book/ Page
James Hardie Gypsum, Inc. #201	S $\frac{1}{4}$ NE $\frac{1}{4}$ NW $\frac{1}{4}$ Section 25, T41N-R12W	354666	09-04-2000	11-15-2000	Bk. 3622 Pg. 153,54
James Hardie Gypsum, Inc. #202	N $\frac{1}{4}$ SE $\frac{1}{4}$ NW $\frac{1}{4}$ Section 25, T41N-R12W	354667	09-04-2000	11-15-2000	Bk. 3622 Pg. 155,56
James Hardie Gypsum, Inc. #203	S $\frac{1}{4}$ SE $\frac{1}{4}$ NW $\frac{1}{4}$ Section 25, T41N-R12W	354668	09-04-2000	11-15-2000	Bk. 3622 Pg. 157,58
James Hardie Gypsum, Inc. #204	S $\frac{1}{4}$ SW $\frac{1}{4}$ NW $\frac{1}{4}$ Section 25, T41N-R12W	354669	09-04-2000	11-15-2000	Bk. 3622 Pg. 159,60
James Hardie Gypsum, Inc. #205	N $\frac{1}{4}$ SW $\frac{1}{4}$ NW $\frac{1}{4}$ Section 25, T41N-R12W	354670	09-04-2000	11-15-2000	Bk. 3622 Pg. 161,62
James Hardie Gypsum, Inc. #206	S $\frac{1}{2}$ NW $\frac{1}{4}$ NW $\frac{1}{4}$ Section 25, T41N-R12W	354671	09-04-2000	11-15-2000	Bk. 3622 Pg. 163,64
James Hardie Gypsum, Inc. #207	N $\frac{1}{2}$ NW $\frac{1}{4}$ NW $\frac{1}{4}$ Section 25, T41N-R12W	354672	09-04-2000	11-15-2000	Bk. 3622 Pg. 165,66
James Hardie Gypsum, Inc. #208	N $\frac{1}{2}$ NE $\frac{1}{4}$ NE $\frac{1}{4}$ Section 26, T41N-R12W	354673	09-04-2000	11-15-2000	Bk. 3622 Pg. 167,68
James Hardie Gypsum, Inc. #209	S $\frac{1}{4}$ NE $\frac{1}{4}$ NE $\frac{1}{4}$ Section 26, T41N-R12W	354674	09-04-2000	11-15-2000	Bk. 3622 Pg. 169,70
James Hardie Gypsum, Inc. #210	N $\frac{1}{4}$ SE $\frac{1}{4}$ NE $\frac{1}{4}$ Section 26, T41N-R12W	354675	09-04-2000	11-15-2000	Bk. 3622 Pg. 171,72
James Hardie Gypsum, Inc. #211	S $\frac{1}{4}$ SE $\frac{1}{4}$ NE $\frac{1}{4}$ Section 26, T41N-R12W	354676	09-04-2000	11-15-2000	Bk. 3622 Pg. 173,74
James Hardie Gypsum, Inc. #212	S $\frac{1}{4}$ SW $\frac{1}{4}$ NE $\frac{1}{4}$ Section 26, T41N-R12W	354677	09-04-2000	11-15-2000	Bk. 3622 Pg. 175,76
James Hardie Gypsum, Inc. #213	N $\frac{1}{4}$ SW $\frac{1}{4}$ NE $\frac{1}{4}$ Section 26, T41N-R12W	354678	09-04-2000	11-15-2000	Bk. 3622 Pg. 177,78
James Hardie Gypsum, Inc. #214	S $\frac{1}{2}$ NW $\frac{1}{4}$ NE $\frac{1}{4}$ Section 26, T41N-R12W	354679	09-04-2000	11-15-2000	Bk. 3622 Pg. 179,80
James Hardie Gypsum, Inc. #215	N $\frac{1}{2}$ NW $\frac{1}{4}$ NE $\frac{1}{4}$ Section 26, T41N-R12W	354680	09-04-2000	11-15-2000	Bk. 3622 Pg. 181,82
James Hardie Gypsum, Inc. #216	N $\frac{1}{2}$ NE $\frac{1}{4}$ SE $\frac{1}{4}$ Section 26, T41N-R12W	354681	09-04-2000	11-15-2000	Bk. 3622 Pg. 183,84
James Hardie Gypsum, Inc. #217	S $\frac{1}{2}$ NE $\frac{1}{4}$ SE $\frac{1}{4}$ Section 26, T41N-R12W	354682	09-04-2000	11-15-2000	Bk. 3622 Pg. 185,86
James Hardie Gypsum, Inc. #218	N $\frac{1}{4}$ SE $\frac{1}{4}$ SE $\frac{1}{4}$ Section 26, T41N-R12W	354683	09-04-2000	11-15-2000	Bk. 3622 Pg. 187,88
James Hardie Gypsum, Inc. #219	S $\frac{1}{4}$ SE $\frac{1}{4}$ SE $\frac{1}{4}$ Section 26, T41N-R12W	354684	09-04-2000	11-15-2000	Bk. 3622 Pg. 189,90

174540.1

Page 11 of 20

JHG Claims, Exh. A

174540.1

Page 12 of 20

JHG Claims, Exh. A

2012 JUL -6 P 1:21
 RECEIVED
 BLM STATE OFFICE
 ARIZONA

2012 JUL -6 P 1:21
 RECEIVED
 BLM STATE OFFICE
 ARIZONA

Claim Name	Lands Affected	BLM AMC No.	Location Date	Recording Date	Book/ Page
James Hardie Gypsum, Inc. #220	S $\frac{1}{4}$ SW $\frac{1}{4}$ SE $\frac{1}{4}$ Section 26, T41N-R12W	354685	09-04-2000	11-15-2000	Bk. 3622
James Hardie Gypsum, Inc. #221	N $\frac{1}{4}$ SW $\frac{1}{4}$ SE $\frac{1}{4}$ Section 26, T41N-R12W	354686	09-04-2000	11-15-2000	Pg. 191,92 Bk. 3622
James Hardie Gypsum, Inc. #222	S $\frac{1}{4}$ NW $\frac{1}{4}$ SE $\frac{1}{4}$ Section 26, T41N-R12W	354687	09-04-2000	11-15-2000	Pg. 193,94 Bk. 3622
James Hardie Gypsum, Inc. #223	N $\frac{1}{4}$ NW $\frac{1}{4}$ SE $\frac{1}{4}$ Section 26, T41N-R12W	354688	09-04-2000	11-15-2000	Pg. 195,96 Bk. 3622
James Hardie Gypsum, Inc. #224	N $\frac{1}{4}$ NE $\frac{1}{4}$ NW $\frac{1}{4}$ Section 2, T40N-R12W	354689	09-04-2000	11-15-2000	Pg. 197,98 Bk. 3622
James Hardie Gypsum, Inc. #225	S $\frac{1}{4}$ NE $\frac{1}{4}$ NW $\frac{1}{4}$ Section 2, T40N-R12W	354690	09-04-2000	11-15-2000	Pg. 199,200 Bk. 3622
James Hardie Gypsum, Inc. #226	N $\frac{1}{2}$ SE $\frac{1}{4}$ NW $\frac{1}{4}$ Section 2, T40N-R12W	354691	09-04-2000	11-15-2000	Pg. 201,02 Bk. 3622
James Hardie Gypsum, Inc. #227	S $\frac{1}{4}$ SE $\frac{1}{4}$ NW $\frac{1}{4}$ Section 2, T40N-R12W	354692	09-04-2000	11-15-2000	Pg. 203,04 Bk. 3622
James Hardie Gypsum, Inc. #228	S $\frac{1}{4}$ SW $\frac{1}{4}$ NW $\frac{1}{4}$ Section 2, T40N-R12W	354693	09-04-2000	11-15-2000	Pg. 205,06 Bk. 3622
James Hardie Gypsum, Inc. #229	N $\frac{1}{4}$ SW $\frac{1}{4}$ NW $\frac{1}{4}$ Section 2, T40N-R12W	354694	09-04-2000	11-15-2000	Pg. 207,08 Bk. 3622
James Hardie Gypsum, Inc. #230	S $\frac{1}{4}$ NW $\frac{1}{4}$ NW $\frac{1}{4}$ Section 2, T40N-R12W	354695	09-04-2000	11-15-2000	Pg. 209,10 Bk. 3622
James Hardie Gypsum, Inc. #231	N $\frac{1}{2}$ NW $\frac{1}{4}$ NW $\frac{1}{4}$ Section 2, T40N-R12W	354696	09-04-2000	11-15-2000	Pg. 211,12 Bk. 3622
James Hardie Gypsum, Inc. #232	N $\frac{1}{4}$ NE $\frac{1}{4}$ SW $\frac{1}{4}$ Section 2, T40N-R12W	354697	09-04-2000	11-15-2000	Pg. 213,14 Bk. 3622
James Hardie Gypsum, Inc. #233	S $\frac{1}{4}$ NE $\frac{1}{4}$ SW $\frac{1}{4}$ Section 2, T40N-R12W	354698	09-04-2000	11-15-2000	Pg. 215,16 Bk. 3622
James Hardie Gypsum, Inc. #234	N $\frac{1}{4}$ SE $\frac{1}{4}$ SW $\frac{1}{4}$ Section 2, T40N-R12W	354699	09-04-2000	11-15-2000	Pg. 217,18 Bk. 3622
James Hardie Gypsum, Inc. #235	S $\frac{1}{4}$ SE $\frac{1}{4}$ SW $\frac{1}{4}$ Section 2, T40N-R12W	354700	09-04-2000	11-15-2000	Pg. 219,20 Bk. 3622
James Hardie Gypsum, Inc. #236	S $\frac{1}{4}$ SW $\frac{1}{4}$ SW $\frac{1}{4}$ Section 2, T40N-R12W	354701	09-04-2000	11-15-2000	Pg. 221,22 Bk. 3622
James Hardie Gypsum, Inc. #237	N $\frac{1}{2}$ SW $\frac{1}{4}$ SW $\frac{1}{4}$ Section 2, T40N-R12W	354702	09-04-2000	11-15-2000	Pg. 223,24 Bk. 3622
James Hardie Gypsum, Inc. #238	S $\frac{1}{2}$ NW $\frac{1}{4}$ SW $\frac{1}{4}$ Section 2, T40N-R12W	354703	09-04-2000	11-15-2000	Pg. 225,26 Bk. 3622
					Pg. 227,28

174540.1

Claim Name	Lands Affected	BLM AMC No.	Location Date	Recording Date	Book/ Page
James Hardie Gypsum, Inc. #239	N $\frac{1}{2}$ NW $\frac{1}{4}$ SW $\frac{1}{4}$ Section 2, T40N-R12W	354704	09-04-2000	11-15-2000	Bk. 3622
James Hardie Gypsum, Inc. #240	N $\frac{1}{2}$ NE $\frac{1}{4}$ SE $\frac{1}{4}$ Section 3, T40N-R12W	354705	09-04-2000	11-15-2000	Pg. 229,30 Bk. 3622
James Hardie Gypsum, Inc. #241	S $\frac{1}{4}$ NE $\frac{1}{4}$ SE $\frac{1}{4}$ Section 3, T40N-R12W	354706	09-04-2000	11-15-2000	Pg. 231,32 Bk. 3622
James Hardie Gypsum, Inc. #242	N $\frac{1}{4}$ SE $\frac{1}{4}$ SE $\frac{1}{4}$ Section 3, T40N-R12W	354707	09-04-2000	11-15-2000	Pg. 233,34 Bk. 3622
James Hardie Gypsum, Inc. #243	S $\frac{1}{4}$ SE $\frac{1}{4}$ SE $\frac{1}{4}$ Section 3, T40N-R12W	354708	09-04-2000	11-15-2000	Pg. 235,36 Bk. 3622
James Hardie Gypsum, Inc. #244	S $\frac{1}{4}$ SW $\frac{1}{4}$ SE $\frac{1}{4}$ Section 3, T40N-R12W	354709	09-04-2000	11-15-2000	Pg. 237,38 Bk. 3622
James Hardie Gypsum, Inc. #245	N $\frac{1}{4}$ SW $\frac{1}{4}$ SE $\frac{1}{4}$ Section 3, T40N-R12W	354710	09-04-2000	11-15-2000	Pg. 239,40 Bk. 3622
James Hardie Gypsum, Inc. #246	S $\frac{1}{4}$ NW $\frac{1}{4}$ SE $\frac{1}{4}$ Section 3, T40N-R12W	354711	09-04-2000	11-15-2000	Pg. 241,42 Bk. 3622
James Hardie Gypsum, Inc. #247	N $\frac{1}{2}$ NW $\frac{1}{4}$ SE $\frac{1}{4}$ Section 3, T40N-R12W	354712	09-04-2000	11-15-2000	Pg. 243,44 Bk. 3622
James Hardie Gypsum, Inc. #248	N $\frac{1}{4}$ NE $\frac{1}{4}$ NE $\frac{1}{4}$ Section 3, T40N-R12W	354713	09-04-2000	11-15-2000	Pg. 245,46 Bk. 3622
James Hardie Gypsum, Inc. #249	S $\frac{1}{4}$ NE $\frac{1}{4}$ NE $\frac{1}{4}$ Section 3, T40N-R12W	354714	09-04-2000	11-15-2000	Pg. 247,48 Bk. 3622
James Hardie Gypsum, Inc. #250	N $\frac{1}{4}$ SE $\frac{1}{4}$ NE $\frac{1}{4}$ Section 3, T40N-R12W	354715	09-04-2000	11-15-2000	Pg. 249,50 Bk. 3622
James Hardie Gypsum, Inc. #251	S $\frac{1}{4}$ SE $\frac{1}{4}$ NE $\frac{1}{4}$ Section 3, T40N-R12W	354716	09-04-2000	11-15-2000	Pg. 251,52 Bk. 3622
James Hardie Gypsum, Inc. #252	S $\frac{1}{4}$ SW $\frac{1}{4}$ NE $\frac{1}{4}$ Section 3, T40N-R12W	354717	09-04-2000	11-15-2000	Pg. 253,54 Bk. 3622
James Hardie Gypsum, Inc. #253	N $\frac{1}{4}$ SW $\frac{1}{4}$ NE $\frac{1}{4}$ Section 3, T40N-R12W	354718	09-04-2000	11-15-2000	Pg. 255,56 Bk. 3622
James Hardie Gypsum, Inc. #254	S $\frac{1}{2}$ NW $\frac{1}{4}$ NE $\frac{1}{4}$ Section 3, T40N-R12W	354719	09-04-2000	11-15-2000	Pg. 257,58 Bk. 3622
James Hardie Gypsum, Inc. #255	N $\frac{1}{2}$ NW $\frac{1}{4}$ NE $\frac{1}{4}$ Section 3, T40N-R12W	354720	09-04-2000	11-15-2000	Pg. 259,60 Bk. 3622
James Hardie Gypsum, Inc. #256	N $\frac{1}{2}$ NE $\frac{1}{4}$ NW $\frac{1}{4}$ Section 11, T40N-R12W	354721	09-04-2000	11-15-2000	Pg. 261,62 Bk. 3622
James Hardie Gypsum, Inc. #257	S $\frac{1}{2}$ NE $\frac{1}{4}$ NW $\frac{1}{4}$ Section 11, T40N-R12W	354722	09-04-2000	11-15-2000	Pg. 263,64 Bk. 3622
					Pg. 265,66

174540.1

2012 JUL - 6 P 1:27
 PHOENIX, ARIZONA
 BLM AZ STATE OFFICE

2012 JUL - 6 P 1:28
 PHOENIX, ARIZONA

Claim Name	Lands Affected	BLM AMC No.	Location Date	Recording Date	Book/ Page
James Hardie Gypsum, Inc. #258	N $\frac{1}{2}$ SE $\frac{1}{4}$ NW $\frac{1}{4}$ Section 11, T40N-R12W	354723	09-04-2000	11-15-2000	Bk. 3622 Pg. 267,68
James Hardie Gypsum, Inc. #259	S $\frac{1}{4}$ SE $\frac{1}{4}$ NW $\frac{1}{4}$ Section 11, T40N-R12W	354724	09-04-2000	11-15-2000	Bk. 3622 Pg. 269,70
James Hardie Gypsum, Inc. #260	S $\frac{1}{4}$ SW $\frac{1}{4}$ NW $\frac{1}{4}$ Section 11, T40N-R12W	354725	09-04-2000	11-15-2000	Bk. 3622 Pg. 271,72
James Hardie Gypsum, Inc. #261	N $\frac{1}{4}$ SW $\frac{1}{4}$ NW $\frac{1}{4}$ Section 11 T40N R12W	354726	09-04-2000	11-15-2000	Bk. 3622 Pg. 273,74
James Hardie Gypsum, Inc. #262	S $\frac{1}{2}$ NW $\frac{1}{4}$ NW $\frac{1}{4}$ Section 11, T40N-R12W	354727	09-04-2000	11-15-2000	Bk. 3622 Pg. 275,76
James Hardie Gypsum, Inc. #263	N $\frac{1}{4}$ NW $\frac{1}{4}$ NW $\frac{1}{4}$ Section 11, T40N-R12W	354728	09-04-2000	11-15-2000	Bk. 3622 Pg. 277,78
James Hardie Gypsum, Inc. #264	N $\frac{1}{2}$ NE $\frac{1}{4}$ SW $\frac{1}{4}$ Section 11, T40N-R12W	354729	09-04-2000	11-15-2000	Bk. 3622 Pg. 279,80
James Hardie Gypsum, Inc. #265	S $\frac{1}{2}$ NE $\frac{1}{4}$ SW $\frac{1}{4}$ Section 11, T40N-R12W	354730	09-04-2000	11-15-2000	Bk. 3622 Pg. 281,82
James Hardie Gypsum, Inc. #266	N $\frac{1}{2}$ SE $\frac{1}{4}$ SW $\frac{1}{4}$ Section 11, T40N-R12W	354731	09-04-2000	11-15-2000	Bk. 3622 Pg. 283,84
James Hardie Gypsum, Inc. #267	S $\frac{1}{4}$ SE $\frac{1}{4}$ SW $\frac{1}{4}$ Section 11, T40N-R12W	354732	09-04-2000	11-15-2000	Bk. 3622 Pg. 285,86
James Hardie Gypsum, Inc. #268	S $\frac{1}{4}$ SW $\frac{1}{4}$ SW $\frac{1}{4}$ Section 11, T40N-R12W	354733	09-04-2000	11-15-2000	Bk. 3622 Pg. 287,88
James Hardie Gypsum, Inc. #269	N $\frac{1}{4}$ SW $\frac{1}{4}$ SW $\frac{1}{4}$ Section 11, T40N-R12W	354734	09-04-2000	11-15-2000	Bk. 3622 Pg. 289,90
James Hardie Gypsum, Inc. #270	S $\frac{1}{2}$ NW $\frac{1}{4}$ SW $\frac{1}{4}$ Section 11, T40N-R12W	354735	09-04-2000	11-15-2000	Bk. 3622 Pg. 291,92
James Hardie Gypsum, Inc. #271	N $\frac{1}{4}$ NW $\frac{1}{4}$ SW $\frac{1}{4}$ Section 11, T40N-R12W	354736	09-04-2000	11-15-2000	Bk. 3622 Pg. 293,94
James Hardie Gypsum, Inc. #272	N $\frac{1}{4}$ NE $\frac{1}{4}$ SE $\frac{1}{4}$ Section 10, T40N-R12W	354737	09-04-2000	11-15-2000	Bk. 3622 Pg. 295,96
James Hardie Gypsum, Inc. #273	S $\frac{1}{2}$ NE $\frac{1}{4}$ SE $\frac{1}{4}$ Section 10, T40N-R12W	354738	09-04-2000	11-15-2000	Bk. 3622 Pg. 297,98
James Hardie Gypsum, Inc. #274	N $\frac{1}{2}$ SE $\frac{1}{4}$ SE $\frac{1}{4}$ Section 10, T40N-R12W	354739	09-04-2000	11-15-2000	Bk. 3622 Pg. 299,300
James Hardie Gypsum, Inc. #275	S $\frac{1}{2}$ SE $\frac{1}{4}$ SE $\frac{1}{4}$ Section 10, T40N-R12W	354740	09-04-2000	11-15-2000	Bk. 3622 Pg. 301,02
James Hardie Gypsum, Inc. #276	S $\frac{1}{2}$ SW $\frac{1}{4}$ SE $\frac{1}{4}$ Section 10, T40N-R12W	354741	09-04-2000	11-15-2000	Bk. 3622 Pg. 303,04

174540.1

Page 15 of 20

JHG Claims, Exh. A

Claim Name	Lands Affected	BLM AMC No.	Location Date	Recording Date	Book/ Page
James Hardie Gypsum, Inc. #277	N $\frac{1}{2}$ SW $\frac{1}{4}$ SE $\frac{1}{4}$ Section 10, T40N-R12W	354742	09-04-2000	11-15-2000	Bk. 3622 Pg. 305,06
James Hardie Gypsum, Inc. #278	S $\frac{1}{2}$ NW $\frac{1}{4}$ SE $\frac{1}{4}$ Section 10, T40N-R12W	354743	09-04-2000	11-15-2000	Bk. 3622 Pg. 307,08
James Hardie Gypsum, Inc. #279	N $\frac{1}{4}$ NW $\frac{1}{4}$ SE $\frac{1}{4}$ Section 10, T40N-R12W	354744	09-04-2000	11-15-2000	Bk. 3622 Pg. 309,10
James Hardie Gypsum, Inc. #280	N $\frac{1}{2}$ NE $\frac{1}{4}$ NE $\frac{1}{4}$ Section 10, T40N-R12W	354745	09-04-2000	11-15-2000	Bk. 3622 Pg. 311,12
James Hardie Gypsum, Inc. #281	S $\frac{1}{2}$ NE $\frac{1}{4}$ NE $\frac{1}{4}$ Section 10, T40N-R12W	354746	09-04-2000	11-15-2000	Bk. 3622 Pg. 313,14
James Hardie Gypsum, Inc. #282	N $\frac{1}{2}$ SE $\frac{1}{4}$ NE $\frac{1}{4}$ Section 10, T40N-R12W	354747	09-04-2000	11-15-2000	Bk. 3622 Pg. 315,16
James Hardie Gypsum, Inc. #283	S $\frac{1}{4}$ SE $\frac{1}{4}$ NE $\frac{1}{4}$ Section 10, T40N-R12W	354748	09-04-2000	11-15-2000	Bk. 3622 Pg. 317,18
James Hardie Gypsum, Inc. #284	S $\frac{1}{2}$ SW $\frac{1}{4}$ NE $\frac{1}{4}$ Section 10, T40N-R12W	354749	09-04-2000	11-15-2000	Bk. 3622 Pg. 319,20
James Hardie Gypsum, Inc. #285	N $\frac{1}{2}$ SW $\frac{1}{4}$ NE $\frac{1}{4}$ Section 10, T40N-R12W	354750	09-04-2000	11-15-2000	Bk. 3622 Pg. 321,22
James Hardie Gypsum, Inc. #286	S $\frac{1}{2}$ NW $\frac{1}{4}$ NE $\frac{1}{4}$ Section 10, T40N-R12W	354751	09-04-2000	11-15-2000	Bk. 3622 Pg. 323,24
James Hardie Gypsum, Inc. #287	N $\frac{1}{4}$ NW $\frac{1}{4}$ NE $\frac{1}{4}$ Section 10, T40N-R12W	354752	09-04-2000	11-15-2000	Bk. 3622 Pg. 325,26
James Hardie Gypsum, Inc. #288	N $\frac{1}{2}$ NE $\frac{1}{4}$ NW $\frac{1}{4}$ Section 14, T40N-R12W	354753	09-04-2000	11-15-2000	Bk. 3622 Pg. 327,28
James Hardie Gypsum, Inc. #289	S $\frac{1}{2}$ NE $\frac{1}{4}$ NW $\frac{1}{4}$ Section 14, T40N-R12W	354754	09-04-2000	11-15-2000	Bk. 3622 Pg. 329,30
James Hardie Gypsum, Inc. #290	N $\frac{1}{2}$ SE $\frac{1}{4}$ NW $\frac{1}{4}$ Section 14, T40N-R12W	354755	09-04-2000	11-15-2000	Bk. 3622 Pg. 331,32
James Hardie Gypsum, Inc. #291	S $\frac{1}{4}$ SE $\frac{1}{4}$ NW $\frac{1}{4}$ Section 14, T40N-R12W	354756	09-04-2000	11-15-2000	Bk. 3622 Pg. 333,34
James Hardie Gypsum, Inc. #292	S $\frac{1}{2}$ SW $\frac{1}{4}$ NW $\frac{1}{4}$ Section 14, T40N-R12W	354757	09-04-2000	11-15-2000	Bk. 3622 Pg. 335,36
James Hardie Gypsum, Inc. #293	N $\frac{1}{2}$ SW $\frac{1}{4}$ NW $\frac{1}{4}$ Section 14, T40N-R12W	354758	09-04-2000	11-15-2000	Bk. 3622 Pg. 337,38
James Hardie Gypsum, Inc. #294	S $\frac{1}{2}$ NW $\frac{1}{4}$ NW $\frac{1}{4}$ Section 14, T40N-R12W	354759	09-04-2000	11-15-2000	Bk. 3622 Pg. 339,40
James Hardie Gypsum, Inc. #295	N $\frac{1}{4}$ NW $\frac{1}{4}$ NW $\frac{1}{4}$ Section 14, T40N-R12W	354760	09-04-2000	11-15-2000	Bk. 3622 Pg. 341,42

174540.1

Page 16 of 20

JHG Claims, Exh. A

2012 JUL - 6 P 1:28
 PHOENIX ARIZONA
 BLM AZ STATE OFFICE

Claim Name	Lands Affected	BLM AMC No.	Location Date	Recording Date	Book/ Page
James Hardie Gypsum, Inc. #296	N½NE¼NE¼ Section 15, T40N-R12W	354761	09-04-2000	11-15-2000	Bk. 3622 Pg. 343,44
James Hardie Gypsum, Inc. #297	S½NE¼NE¼ Section 15, T40N-R12W	354762	09-04-2000	11-15-2000	Bk. 3622 Pg. 345,46
James Hardie Gypsum, Inc. #298	N½SE¼NE¼ Section 15, T40N-R12W	354763	09-04-2000	11-15-2000	Bk. 3622 Pg. 347,48
James Hardie Gypsum, Inc. #299	S½SE¼NE¼ Section 15, T40N-R12W	354764	09-04-2000	11-15-2000	Bk. 3622 Pg. 349,50
James Hardie Gypsum, Inc. #300	S½SW¼NE¼ Section 15, T40N-R12W	354765	09-04-2000	11-15-2000	Bk. 3622 Pg. 351,52
James Hardie Gypsum, Inc. #301	N½SW¼NE¼ Section 15, T40N-R12W	354766	09-04-2000	11-15-2000	Bk. 3622 Pg. 353,54
James Hardie Gypsum, Inc. #302	S½NW¼NE¼ Section 15, T40N-R12W	354767	09-04-2000	11-15-2000	Bk. 3622 Pg. 355,56
James Hardie Gypsum, Inc. #303	N½NW¼NE¼ Section 15, T40N-R12W	354768	09-04-2000	11-15-2000	Bk. 3622 Pg. 357,58
James Hardie Gypsum, Inc. #304	N½NE¼SE¼ Section 15, T40N-R12W	354769	09-04-2000	11-15-2000	Bk. 3622 Pg. 359,60
James Hardie Gypsum, Inc. #305	S½NE¼SE¼ Section 15, T40N-12W	354770	09-04-2000	11-15-2000	Bk. 3622 Pg. 361,62
James Hardie Gypsum, Inc. #306	N½SE¼SE¼ Section 15, T40N-R12W	354771	09-04-2000	11-15-2000	Bk. 3622 Pg. 363,64
James Hardie Gypsum, Inc. #307	S½SE¼SE¼ Section 15, T40N-R12W	354772	09-04-2000	11-15-2000	Bk. 3622 Pg. 365,66
James Hardie Gypsum, Inc. #308	S½SW¼SE¼ Section 15, T40N-R12W	354773	09-04-2000	11-15-2000	Bk. 3622 Pg. 367,68
James Hardie Gypsum, Inc. #309	N½SW¼SE¼ Section 15, T40N-R12W	354774	09-04-2000	11-15-2000	Bk. 3622 Pg. 369,70
James Hardie Gypsum, Inc. #310	S½NW¼SE¼ Section 15, T40N-R12W	354775	09-04-2000	11-15-2000	Bk. 3622 Pg. 371,72
James Hardie Gypsum, Inc. #311	N½NW¼SE¼ Section 15, T40N-R12W	354776	09-04-2000	11-15-2000	Bk. 3622 Pg. 373,74
James Hardie Gypsum, Inc. #312	N½NE¼NW¼ Section 22, T40N-R12W	354777	09-04-2000	11-15-2000	Bk. 3622 Pg. 375,76
James Hardie Gypsum, Inc. #313	S½NE¼NW¼ Section 22, T40N-R12W	354778	09-04-2000	11-15-2000	Bk. 3622 Pg. 377,78
James Hardie Gypsum, Inc. #314	N½SE¼NW¼ Section 22, T40N-R12W	354779	09-04-2000	11-15-2000	Bk. 3622 Pg. 379,80

174540.1

2017 JUL -6 P 1:28
 BLM
 FEDERAL BUREAU OF LAND MANAGEMENT
 OFFICE OF THE ASSISTANT DIRECTOR
 LAND ACQUISITION
 DENVER, COLORADO

Claim Name	Lands Affected	BLM AMC No.	Location Date	Recording Date	Book/ Page
James Hardie Gypsum, Inc. #315	S½SE¼NW¼ Section 22, T40N-R12W	354780	09-04-2000	11-15-2000	Bk. 3622 Pg. 381,82
James Hardie Gypsum, Inc. #316	S½SW¼NW¼ Section 22, T40N-R12W	354781	09-04-2000	11-15-2000	Bk. 3622 Pg. 383,84
James Hardie Gypsum, Inc. #317	N½SW¼NW¼ Section 22, T40N-R12W	354782	09-04-2000	11-15-2000	Bk. 3622 Pg. 385,86
James Hardie Gypsum, Inc. #318	S½NW¼NW¼ Section 22, T40N-R12W	354783	09-04-2000	11-15-2000	Bk. 3622 Pg. 387,88
James Hardie Gypsum, Inc. #319	N½NW¼NW¼ Section 22, T40N-R12W	354784	09-04-2000	11-15-2000	Bk. 3622 Pg. 389,90
James Hardie Gypsum, Inc. #320	NE¼NE¼NE¼ Section 23, T40N-R13W NW¼NW¼NW¼ Section 24, T40N-R13W	354785	09-05-2000	11-15-2000	Bk. 3622 Pg. 391,92
James Hardie Gypsum, Inc. #321	S½NW¼SW¼ Section 24, T40N-R13W	354786	09-05-2000	11-15-2000	Bk. 3622 Pg. 393,94
James Hardie Gypsum, Inc. #322	N½NW¼SW¼ Section 24, T40N-R13W	354787	09-05-2000	11-15-2000	Bk. 3622 Pg. 395,96
James Hardie Gypsum, Inc. #327 (AMENDED 06-25-2001)	SW¼SW¼SE¼ SE¼SE¼SW¼ Section 2, T40N-R13W	354788	09-05-2000	11-15-2000	Bk. 3622 Pg. 397,98
James Hardie Gypsum, Inc. #328 (AMENDED 06-25-2001)	NW¼SW¼SE¼ NE¼SE¼SW¼ Section 2, T40N-R13W	354789	09-05-2000	11-15-2000	Bk. 3622 Pg. 399,400
James Hardie Gypsum, Inc. #329 (AMENDED 06-25-2001)	NW¼NW¼SE¼ NE¼NE¼SW¼ Section 2, T40N-R13W	354790	09-05-2000	11-15-2000	Bk. 3622 Pg. 401,02
James Hardie Gypsum, Inc. #330	SE¼SE¼NW¼ SW¼SW¼NE¼ Section 2, T40N-R13W	354791	09-05-2000	11-15-2000	Bk. 3622 Pg. 403,04

174540.1

RECEIVED
 FEDERAL BUREAU OF LAND MANAGEMENT
 OFFICE OF THE ASSISTANT DIRECTOR
 LAND ACQUISITION
 DENVER, COLORADO
 2017 JUL -6 P 1:28
 JHG Claims, Esh. A

Claim Name	Lands Affected	BLM AMC No.	Location Date	Recording Date	Book/ Page
James Hardie Gypsum, Inc. #335 (AMENDED 12-21-2001)	SE $\frac{1}{4}$ SE $\frac{1}{4}$ NW $\frac{1}{4}$ SW $\frac{1}{4}$ SW $\frac{1}{4}$ NE $\frac{1}{4}$ Section 11, T40N-R13W	354792	09-05-2000	11-15-2000	Bk. 3622 Pg. 405,06
James Hardie Gypsum, Inc. #336	NE $\frac{1}{4}$ SE $\frac{1}{4}$ NW $\frac{1}{4}$ NW $\frac{1}{4}$ SW $\frac{1}{4}$ NE $\frac{1}{4}$ Section 11, T40N-R13W	354793	09-05-2000	11-15-2000	Bk. 3622 Pg. 407,08
James Hardie Gypsum, Inc. #337	SE $\frac{1}{4}$ NE $\frac{1}{4}$ NW $\frac{1}{4}$ SW $\frac{1}{4}$ NW $\frac{1}{4}$ NE $\frac{1}{4}$ Section 11, T40N-R13W	354794	09-05-2000	11-15-2000	Bk. 3622 Pg. 409,10
James Hardie Gypsum, Inc. #338	NE $\frac{1}{4}$ NE $\frac{1}{4}$ NW $\frac{1}{4}$ NW $\frac{1}{4}$ NW $\frac{1}{4}$ NE $\frac{1}{4}$ Section 11, T40N-R13W	354795	09-05-2000	11-15-2000	Bk. 3622 Pg. 411,12
James Hardie Gypsum, Inc. #339	SW $\frac{1}{4}$ SE $\frac{1}{4}$ SE $\frac{1}{4}$ SE $\frac{1}{4}$ SW $\frac{1}{4}$ SE $\frac{1}{4}$ Section 3, T40N-R13W	354796	09-05-2000	11-15-2000	Bk. 3622 Pg. 413,14
James Hardie Gypsum, Inc. #340	NW $\frac{1}{4}$ SE $\frac{1}{4}$ SE $\frac{1}{4}$ NE $\frac{1}{4}$ SW $\frac{1}{4}$ SE $\frac{1}{4}$ Section 3, T40N-R13W	354797	09-05-2000	11-15-2000	Bk. 3622 Pg. 415,16
James Hardie Gypsum, Inc. #341	SE $\frac{1}{4}$ NW $\frac{1}{4}$ SE $\frac{1}{4}$ SW $\frac{1}{4}$ NE $\frac{1}{4}$ SE $\frac{1}{4}$ Section 3, T40N-R13W	354798	09-05-2000	11-15-2000	Bk. 3622 Pg. 417,18
James Hardie Gypsum, Inc. #342	SE $\frac{1}{4}$ SW $\frac{1}{4}$ NE $\frac{1}{4}$ SW $\frac{1}{4}$ SE $\frac{1}{4}$ NE $\frac{1}{4}$ Section 3, T40N-R13W	354799	09-05-2000	11-15-2000	Bk. 3622 Pg. 419,20
James Hardie Gypsum, Inc. #343	NW $\frac{1}{4}$ SE $\frac{1}{4}$ NW $\frac{1}{4}$ NE $\frac{1}{4}$ SW $\frac{1}{4}$ NW $\frac{1}{4}$ Section 35, T41N-R13W	354800	09-05-2000	11-15-2000	Bk. 3622 Pg. 421,22
James Hardie Gypsum, Inc. #344	SE $\frac{1}{4}$ SW $\frac{1}{4}$ NW $\frac{1}{4}$ SW $\frac{1}{4}$ SE $\frac{1}{4}$ NW $\frac{1}{4}$ Section 35, T41N-R13W	354801	09-05-2000	11-15-2000	Bk. 3622 Pg. 423,24
James Hardie Gypsum, Inc. #345	NE $\frac{1}{4}$ NW $\frac{1}{4}$ SW $\frac{1}{4}$ NW $\frac{1}{4}$ NE $\frac{1}{4}$ SW $\frac{1}{4}$ Section 35, T41N-R13W	354802	09-05-2000	11-15-2000	Bk. 3622 Pg. 425,26

RECEIVED
 BLM AZ STATE OFFICE
 PHOENIX, ARIZONA
 2012 JUL -6 P 1:28
 G Claim Exh. A

Lands Affected (Parts of):

Township 40 North, Range 12 West, G&SRM

Sections 2, 3, 10, 11, 14, 15, and 22

Township 41 North, Range 12 West, G&SRM

Sections 7, 8, 18, 19, 20, 25, 26, 29, 30, and 31

Township 41 North, Range 13 West, G&SRM

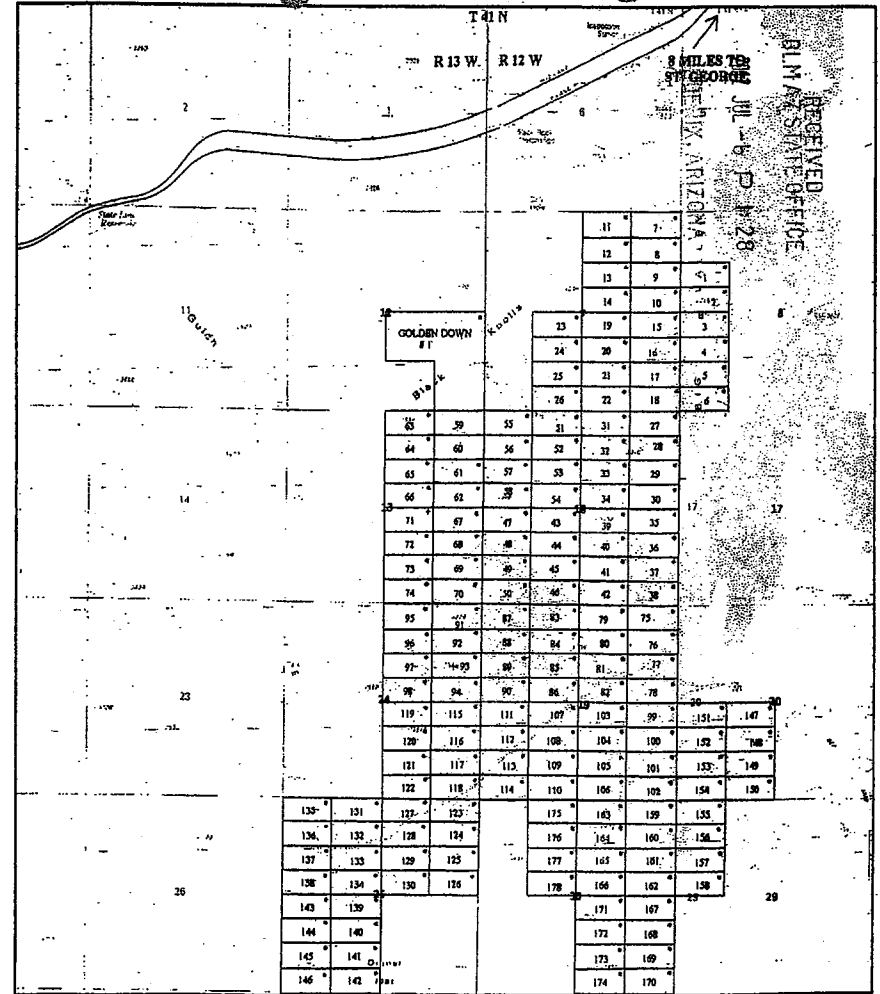
Sections 13, 24, 25, 31, and 35

Township 40 North, Range 13 West, G&SRM

Sections 2, 3, 11, 13, 14, 23, 24

RECEIVED
 BLM AZ STATE OFFICE
 PHOENIX, ARIZONA
 2012 JUL -6 P 1:28

EXHIBIT B
PLATS OF JAMES HARDIE GYPSUM, INC. PLACER MINING CLAIMS
MOHAVE COUNTY, ARIZONA
(GILA & SALT RIVER MERIDIAN)



RECEIVED
 BLM AZ STATE OFFICE
 PHOENIX, ARIZONA
 2012 JUL -6 P 1:28

JAMES HARDIE GYPSUM INC. RELOCATED GYPSUM CITY CLAIMS
GOLDEN DOWN #1 +/- 120 ACRES
PLACERS CLAIMS 1-178 +/- 20 ACRES
LOCATION NOTICES
 AZURITE INC. SEPTEMBER 2000

SCALE: 1" = 3200'
 0 1600 3200

EXHIBIT C
UNPATENTED PLACER MINING CLAIMS IN MOHAVE COUNTY, ARIZONA
(GILA & SALT RIVER MERIDIAN)

RECEIVED
 BLM AZ STATE OFFICE
 PHOENIX, ARIZONA
 2012 JUL -6 P 1:28

EXHIBIT "C"
(11 Pages)
 Western Mining & Minerals, Inc.
 Placer Mining Claims

RECEIVED
 BLM AZ STATE OFFICE
 PHOENIX, ARIZONA
 2012 JUL -6 P 1:28

(claims contain 160 acres unless otherwise noted)

Dutchman Claims (3)

The following are situated in T. 41 N., R. 11 W., S.R.B.M., Mohave County, Arizona:

Claim Name	Description	Book/Page	Number
Dutchman #1	SE1/4 Section 9	2798/471	AMC 341549
Dutchman #2	NW1/4 Section 10	2798/473	AMC 341550
Dutchman #3	NE1/4 Section 10	2798/475	AMC 341551

*Placer's
160 A
each*

MGA Claims (122)

The following are situated in T. 37 N., R. 10 W., S.R.B.M., Mohave County, Arizona:

Claim Name	Description	Book/Page	Number
MGA #1	Lots 1, 2 and 3, Section 3, containing 141.11 acres	2822/934	AMC 342515
MGA #2	N1/2 Section 3, excluding lots 1, 2, 3 and 4, containing 160 acres.	2822/936	AMC 342516
MGA #3	Lot 4, Section 3 and Lots 1 and 2, Section 4, containing 139.35 acres	2822/938	AMC 342517
MGA #4	N1/2 Section 4, excluding lots 1, 2, 3 and 4, containing 160 acres.	2822/940	AMC 342518
MGA #5	SE1/4 Section 4	2822/942	AMC 342519 - 160 A Placer
MGA #6	SW1/4 Section 4	2822/944	AMC 342520 - 160 A Placer
MGA #7	Lots 3 and 4, Section 4 and Lot 1, Section 5, containing 139.18 acres	2822/946	AMC 342521
MGA #8	Lots 2, 3 and 4, Section 5, containing 137.38 acres	2822/948	AMC 342522

MGA #9	N1/2 Section 5, excluding lots 2, 3 and 4, containing 160 acres	2822/950	AMC 342523
MGA #10	SE1/4 Section 5	2822/952	AMC 342524
MGA #11	SW1/4 Section 5	2822/954	AMC 342525
MGA #12	Lots 1, 2 and 3, Section 6, containing 135.21 acres	2822/956	AMC 342526
MGA #13	N1/2 Section 6, excluding lots 1, 2, 3 and 4, containing 160 acres.	2822/958	AMC 342527
MGA #14	SE1/4 Section 6	2822/960	AMC 342528
MGA #15	SW1/4 Section 6	2822/962	AMC 342529
MGA #16	NE1/4 Section 7	2822/964	AMC 342530
MGA #18	N1/2 SW1/2 Section 7	2822/966	AMC 342531
MGA #19	NW1/4 Section 7	2822/968	AMC 342532
MGA #21	N1/2 N1/2 Section 8	2822/970	AMC 342533

The following is situated in T. 37 N., R. 10 W., and T. 37 N., R. 11 W., S.R.B.M., Mohave County, Arizona:

Claim Name	Description	Book/Page	Number
MGA #22	Lot 4, Section 6, T. 37 N., R. 10 W., and Lots 1 and 2, Section 1, T. 37 N., R. 11 W., containing 132.44 acres	2822/972	AMC 342534

The following are situated in T. 37 N., R. 11 W., Mohave County, Arizona:

Claim Name	Description	Book/Page	Number
MGA #23	NE1/4 Section 1, excluding Lots 1 and 2, containing 80 acres	2822/974	AMC 342535
MGA #24	SE1/4 Section 1	2822/976	AMC 342536
MGA #25	NE1/4 Section 12	2822/978	AMC 342537

The following are situated in T. 38 N., R. 10 W., Mohave County, Arizona:

Claim Name	Description	Book/Page	Number
MGA #26	Lots 3 and 4 and E1/2 SW1/4 Section 7, containing 157.63 acres	2822/980	AMC 342538
MGA #27	SW1/4 Section 17	2822/982	AMC 342539
MGA #28	W1/2 NE1/4 Section 18 and W1/2 SE1/4 Section 7	2822/984	AMC 342540
MGA #29	SE1/4 Section 18	2822/986	AMC 342541
MGA #30	Lots 3 and 4 and E1/2 SW1/4 Section 18, containing 157.79 acres	2822/988	AMC 342542
MGA #31	Lots 1 and 2 and E1/2 NW1/4 Section 18, containing 157.82 acres	2822/990	AMC 342543
MGA #32	NE1/4 Section 19	2822/992	AMC 342544
MGA #33	SE1/4 Section 19	2822/994	AMC 342545
MGA #34	Lots 3 and 4 and E1/2 SW1/4 Section 19, containing 158.00 acres	2822/996	AMC 342546
MGA #35	Lots 1 and 2 and E1/2 NW1/4 Section 19, containing 157.84 acres	2822/998	AMC 342547
MGA #36	SE1/4 Section 20	2822/1000	AMC 342548
MGA #37	SW1/4 Section 20	2823/1	AMC 342549
MGA #38	NW1/4 Section 20	2823/3	AMC 342550
MGA #39	SW1/4 Section 21	2823/5	AMC 342551
MGA #40	SW1/4 Section 27	/2823/7	AMC 342552
MGA #41	SE1/4 Section 28	2823/9	AMC 342553
MGA #42	SW1/4 Section 28	2823/11	AMC 342554
MGA #43	NW1/4 Section 28	2823/13	AMC 342555
MGA #44	NE1/4 Section 29	2823/15	AMC 342556

RECEIVED
 BLM AZ STATE OFFICE
 PHOENIX, ARIZONA
 2012 JUL -6 P 1:28
 Exhibit "C" Page 2

RECEIVED
 BLM AZ STATE OFFICE
 PHOENIX, ARIZONA
 2012 JUL -6 P 1:28

MGA #45	SE1/4 Section 29	2823/17	AMC 342557
MGA #46	SW1/4 Section 29	2823/19	AMC 342558
MGA #47	NW1/4 Section 29	2823/21	AMC 342559
MGA #48	NE1/4 Section 30	2823/23	AMC 342560
MGA #49	SE1/4 Section 30	2823/25	AMC 342561
MGA #50	Lots 3 and 4 and E1/2 SW1/4 Section 30, containing 158.38 acres	2823/27	AMC 342562
MGA #51	Lots 1 and 2 and E1/2 NW1/4 Section 30, containing 158.18 acres	2823/29	AMC 342563
MGA #52	NE1/4 Section 31	2823/31	AMC 342564
MGA #53	SE1/4 Section 31	2823/33	AMC 342565
MGA #54	Lots 3 and 4 and E1/2 SW1/4 Section 31, containing 158.54 acres	2823/35	AMC 342566
MGA #55	Lots 1 and 2 and E1/2 NW1/4 Section 31, containing 158.50 acres	2823/37	AMC 342567
MGA #56	NE1/4 Section 32	2823/39	AMC 342568
MGA #57	SE1/4 Section 32	2823/41	AMC 342569
MGA #58	SW1/4 Section 32	2823/43	AMC 342570
MGA #59	NW1/4 Section 32	2823/45	AMC 342571
MGA #60	NE1/4 Section 33	2823/47	AMC 342572
MGA #61	SE1/4 Section 33	2823/49	AMC 342573
MGA #62	SW1/4 Section 33	2823/51	AMC 342574
MGA #63	NW1/4 Section 33	2823/53	AMC 342575
MGA #64	SE1/4 Section 34	2823/55	AMC 342576
MGA #65	SW1/4 Section 34	2823/57	AMC 342577
MGA #66	NW1/4 Section 34	2823/59	AMC 342578

RECEIVED
 CLIMATE STATE OFFICE
 2012 JUL - 6 P. 1: 29
 PHOENIX, ARIZONA

Exhibit "C" Page 4

The following are situated in T. 38 N., R. 11 W., R.B.M., Mohave County, Arizona:

Claim Name	Description	Book/Page	Number
MGA #67	SE1/4 Section 1	2823/61	AMC 342579
MGA #68	SW1/4 Section 1	2823/63	AMC 342580
MGA #70	SE1/4 NW1/4 and S1/2 NE1/4 Section 2, containing 120 acres	2823/67	AMC 342582
MGA #72	Lots 1, 2 and 3 Section 2 and W1/2 Lot 4 Section 1, containing 142.18 acres	2823/71	AMC 342584
MGA #80	Lots 2, 3 and 4 Section 6, containing 119.36 acres	2823/73	AMC 342585
MGA #81	N1/2 Section 6, excluding lots 1, 2, 3 and 4, containing 160 acres.	2823/75	AMC 342586
MGA #82	SE1/4 Section 6	2823/77	AMC 342587
MGA #83	Lots 3 and 4 and E1/2 SW1/4 Section 6, containing 153.39 acres	2823/79	AMC 342588
MGA #84	NE1/4 Section 7	2823/81	AMC 342589
MGA #85	Lots 1 and 2 and E1/2 NW1/4 Section 7, containing 153.09 acres	2823/83	AMC 342590
MGA #86	SE1/4 Section 11	2823/85	AMC 342591
MGA #87	NE1/4 Section 12	2823/87	AMC 342592
MGA #88	SE1/4 Section 12	2823/89	AMC 342593
MGA #89	SW1/4 Section 12	2823/91	AMC 342594
MGA #90	NW1/4 Section 12	2823/93	AMC 342595
MGA #91	NE1/4 Section 13	2823/95	AMC 342596
MGA #92	SE1/4 Section 13	2823/97	AMC 342597
MGA #93	SW1/4 Section 13	2823/99	AMC 342598
MGA #94	NW1/4 Section 13	2823/101	AMC 342599

RECEIVED
 CLIMATE STATE OFFICE
 2012 JUL - 6 P. 1: 29
 PHOENIX, ARIZONA

Exhibit "C" Page 5

MGA #95	NE1/4 Section 14	2823/103	AMC 342600
MGA #96	SE1/4 Section 14	2823/105	AMC 342601
MGA #97	E1/2 W1/2 Section 14	2823/107	AMC 342602
MGA #98	NE1/4 Section 23	2823/109	AMC 342603
MGA #99	SE1/4 Section 23	2823/111	AMC 342604
MGA #100	E1/2 W1/2 Section 23	2823/113	AMC 342605
MGA #101	NE1/4 Section 24	2823/115	AMC 342606
MGA #102	SE1/4 Section 24	2823/117	AMC 342607
MGA #103	SW1/4 Section 24	2823/119	AMC 342608
MGA #104	NW1/4 Section 24	2823/121	AMC 342609
MGA #105	NE1/4 Section 25	2823/123	AMC 342610
MGA #106	SE1/4 Section 25	2823/125	AMC 342611
MGA #107	SW1/4 Section 25	2823/127	AMC 342612
MGA #108	NW1/4 Section 25	2823/129	AMC 342613
MGA #109	E1/2 NE1/4 and NE1/4 SE1/4 Section 26, containing 120 acres	2823/131	AMC 342614
MGA #110	NE1/4 Section 36	2823/133	AMC 342615
MGA #111	SE1/4 Section 36	2823/135	AMC 342616
MGA #112	NW1/4 Section 36	2823/137	AMC 342617

The following is situated in T. 38 N., R. 12 W., S.R.B.M., Mohave County, Arizona:

Claim Name	Description	Book/Page	Number
MGA #151	Lot 1 and SE1/4 NE1/4 Section 1, containing 80.71 acres	2823/175	AMC 342636

RECEIVED
 BLM AZ STATE OFFICE
 2012 JUL -6 P 1:29
 PHOENIX, ARIZONA

Exhibit "C" Page 6

The following are situated in T. 39 N., R. 11 W., S.R.B.M., Mohave County, Arizona:

Claim Name	Description	Book/Page	Number
MGA #69	NW1/4 Section 35	2823/65	AMC 342581
MGA #71	SW1/4 Section 35	2823/69	AMC 342583
Claim Name	County BLM Description	Book/Page	Number
MGA #114	SE1/4 Section 18	2823/139	AMC 342618
MGA #115	Lots 3 and 4 and E1/2 SW1/4 Section 18, containing 146.12 acres	2823/141	AMC 342619
MGA #116	NE1/4 Section 19	2823/143	AMC 342620
MGA #117	SE1/4 Section 19	2823/145	AMC 342621
MGA #118	Lots 3 and 4 and E1/2 SW1/4 Section 19, containing 147.26 acres	2823/147	AMC 342622
MGA #119	Lots 1 and 2 and E1/2 NW1/4 Section 19, containing 146.58 acres	2823/149	AMC 342623
MGA #130	NE1/4 Section 30	2823/151	AMC 342624
MGA #131	SE1/4 Section 30	2823/153	AMC 342625
MGA #132	Lots 3 and 4 and E1/2 SW1/4 Section 30, containing 148.50 acres	2823/155	AMC 342626
MGA #133	Lots 1 and 2 and E1/2 NW1/4 Section 30, containing 147.90 acres	2823/157	AMC 342627
MGA #134	NE1/4 Section 31	2823/159	AMC 342628
MGA #135	SE1/4 Section 31	2823/161	AMC 342629
MGA #136	Lots 3 and 4 and E1/2 SW1/4 Section 31, containing 149.65 acres	2823/163	AMC 342630
MGA #137	Lots 1 and 2 and E1/2 NW1/4 Section 31, containing 149.15 acres	2823/165	AMC 342631
MGA #146	SE1/4 Section 35	2823/167	AMC 342632

RECEIVED
 BLM AZ STATE OFFICE
 2012 JUL -6 P 1:29
 PHOENIX, ARIZONA

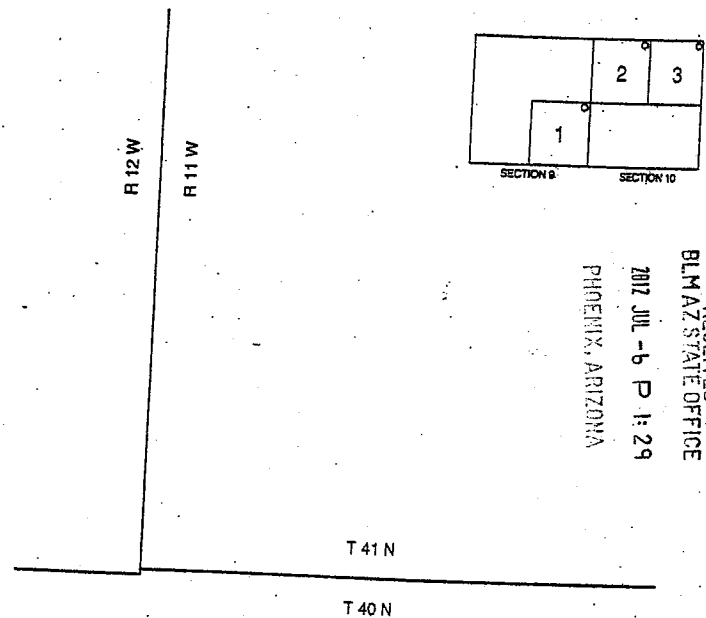
Doc. Page 33

Exhibit "C" Page 7

The following are situated in T. 39 N., R. 12 W., S.R.B.M., Mohave County, Arizona:


Claim Name	Description	Book/Page	Number
MGA #148	S1/2 SE1/4 Section 24, containing 80 acres	2823/169	AMC 342633
MGA #149	NE1/4 Section 25	2823/171	AMC 342634
MGA #150	SE1/4 Section 25	2823/173	AMC 342635

RECEIVED
BLM AZ STATE OFFICE
PHOENIX, ARIZONA
2012 JUL -6 P 1:29

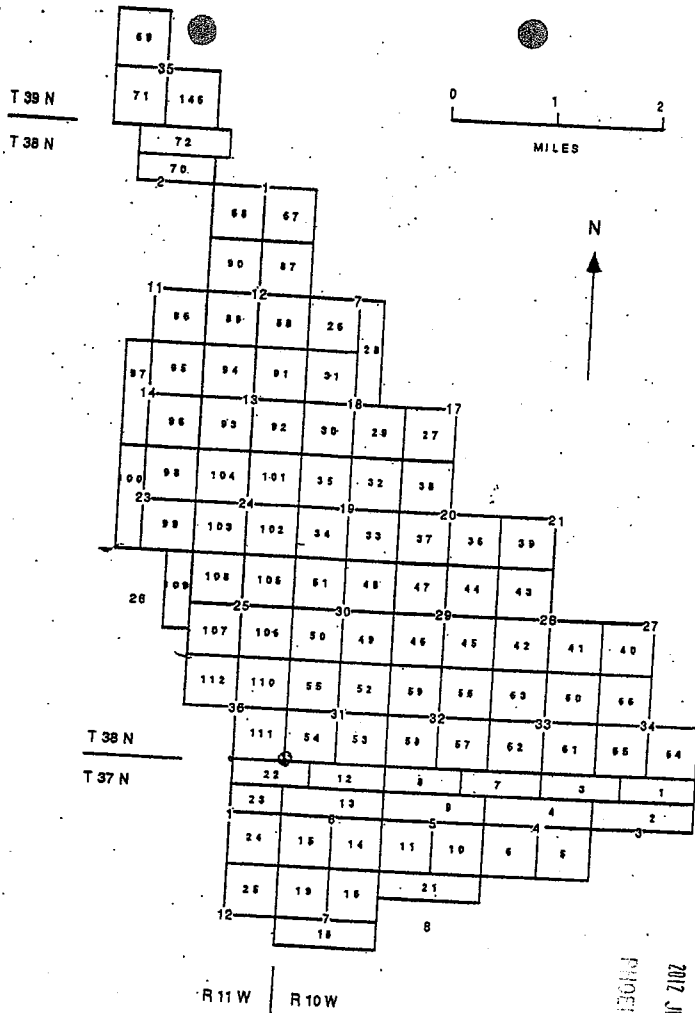


RECEIVED
BLM AZ STATE OFFICE
PHOENIX, ARIZONA
2012 JUL -6 P 1:29

DUTCHMAN CLAIMS
MOHAVE COUNTY, ARIZONA

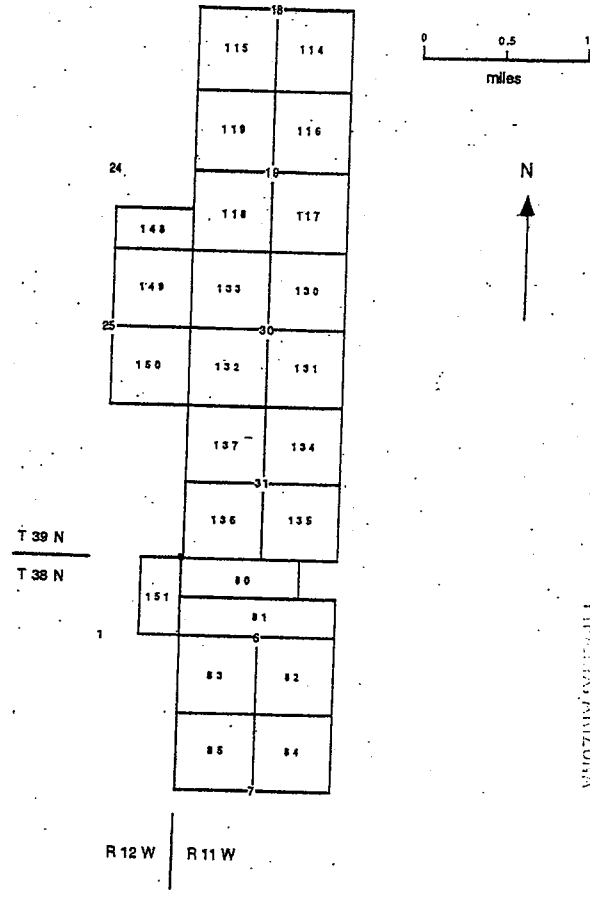


LOCATION NOTICES



MGA CLAIMS
MOHAVE COUNTY, ARIZONA

RECEIVED
BLMAZ STATE OFFICE
2012 JUL -6 P 1:29
PHOENIX, ARIZONA



MGA CLAIMS
MOHAVE COUNTY, ARIZONA

RECEIVED
BLMAZ STATE OFFICE
2012 JUL -6 P 1:29
PHOENIX, ARIZONA

EXHIBIT D
UNPATENTED PLACER MINING CLAIMS IN MOHAVE COUNTY, ARIZONA
(GILA & SALT RIVER MERIDIAN)

EXHIBIT "D"
(7 Pages)

NEW GYPSUM CLAIMS

The following are situated in T. 42 N., R. 12 W., S.R.B.M., Mohave County, Arizona:

Claim Name	Description	County Book/Page	BLM Number
New Gypsum #2	SW 1/4 Section 31	731/21	139183
New Gypsum #3	Lots #1, 2, 3 and 4 along fractional Section 31 North boundary	731/22	139184

The following are situated in T. 41 N., R. 12 W., S.R.B.M., Mohave County, Arizona:

Claim Name	Description	County Book/Page	BLM Number
New Gypsum #4	Lots 1, 2 and 3 and that portion of the SE 1/4 NW 1/4 Section 6 that lies north of the I-15 right-of-way	2123/486	324812
New Gypsum #5	Lots 4 and 5, Section 6	2123/488	324813

MT. AETNA CLAIMS

The following are situated in T. 41 N., R. 11 W., S.R.B.M., Mohave County, Arizona:

Claim Name	Description	County Book/Page	BLM Number
Mt. Aetna #1	NW 1/4 Section 15	731/623	139177
Mt. Aetna #2	SW 1/4 Section 10	731/625	139178
Mt. Aetna #3	SE 1/4 Section 10	731/626	139179
Mt. Aetna #4	NE 1/4 Section 16	731/627	139180
Mt. Aetna #5	SE 1/4 Section 16	731/628	139181

RECEIVED
 BLM STATE OFFICE
 PHOENIX, ARIZONA
 2012 JUL -6 P 1:30

RECEIVED
 BLM AZ STATE OFFICE
 PHOENIX, ARIZONA
 2012 JUL -6 P 1:29

GYPSUM HILLS CLAIMS

The following are situated in T. 41 N., R. 11 W., S.R.B.M., Mohave County, Arizona:

Claim Name	Description	County Book/Page	BIM Number
Gypsum Hills #1	NW1/4 Section 11	5-R/33	74105
Gypsum Hills #2	SW1/4 Section 11	5-R/34	74106
Gypsum Hills #3	NE1/4 Section 15	5-R/35	74107
Gypsum Hills #4	SE1/4 Section 15	5-R/36	74108
Gypsum Hills #5	SW1/4 Section 15	5-R/37	74109
Gypsum Hills #6	NW1/4 Section 14	572/591-592	74149
Gypsum Hills #7	NE1/4 Section 22	5-R/38	74110
Gypsum Hills #8	SE1/4 Section 22	5-R/39	74111
Gypsum Hills #9	SW1/4 Section 22	5-R/40	74112
Gypsum Hills #10	NW1/4 Section 22	5-R/41	74113
Gypsum Hills #19	NW1/4 Section 27	5-R/50	74122
Gypsum Hills #20	NE1/4 Section 28	5-R/51	74123
Gypsum Hills #22	SW1/4 Section 28	5-R/53	74125
Gypsum Hills #23	NW1/4 Section 28	5-R/54	74126

GOLDEN DOWN CLAIM

The following is situated in T. 41 N., R. 13 W., S.R.B.M., Mohave County, Arizona:

Claim Name	Description	County Book/Page	BIM Number
Golden Down #1	NW1/4 SE1/4 and E1/2 SE1/4 Section 12	753/8	145380

RECEIVED
 BLM AZ STATE OFFICE
 PHOENIX, ARIZONA
 2012 JUL -6 P 1:30

GYPSUM DOME CLAIMS

The following are situated in T. 41 N., R. 11 W., S.R.B.M., Mohave County, Arizona:

Claim Name	Description	County Book/Page	BIM Number
Gypsum Dome #10	SE1/4 Section 20	5-R/19	74128
Gypsum Dome #11	SW1/4 Section 20	5-R/20	74129
Gypsum Dome #12	NW1/4 Section 20	5-R/21	74130
Gypsum Dome #13	NW1/4 Section 21	5-R/22	74131
Gypsum Dome #14	NE1/4 Section 21	5-R/23	74132
Gypsum Dome #15	SE1/4 Section 21	5-R/24	74133
Gypsum Dome #16	SW1/4 Section 21	5-R/25	74134
Gypsum Dome #17	NE1/4 Section 19	5-R/26	74135
Gypsum Dome #18	SE1/4 Section 19	5-R/27	74136
Gypsum Dome #19	SW1/4 Section 19, excluding lots 3 and 4, containing 160 acres	5-R/28	74137
(AMENDED)		2500/14	
Gypsum Dome #20	NE1/4 Section 30	5-R/29	74138
Gypsum Dome #22	SW1/4 Section 30, excluding lots 3 and 4, containing 160 acres	5-R/31	74140
(AMENDED)		2500/16	
Gypsum Dome #23	NW1/4 Section 30, excluding lots 1 and 2, containing 160 acres	5-R/32	74141
(AMENDED)		2500/18	

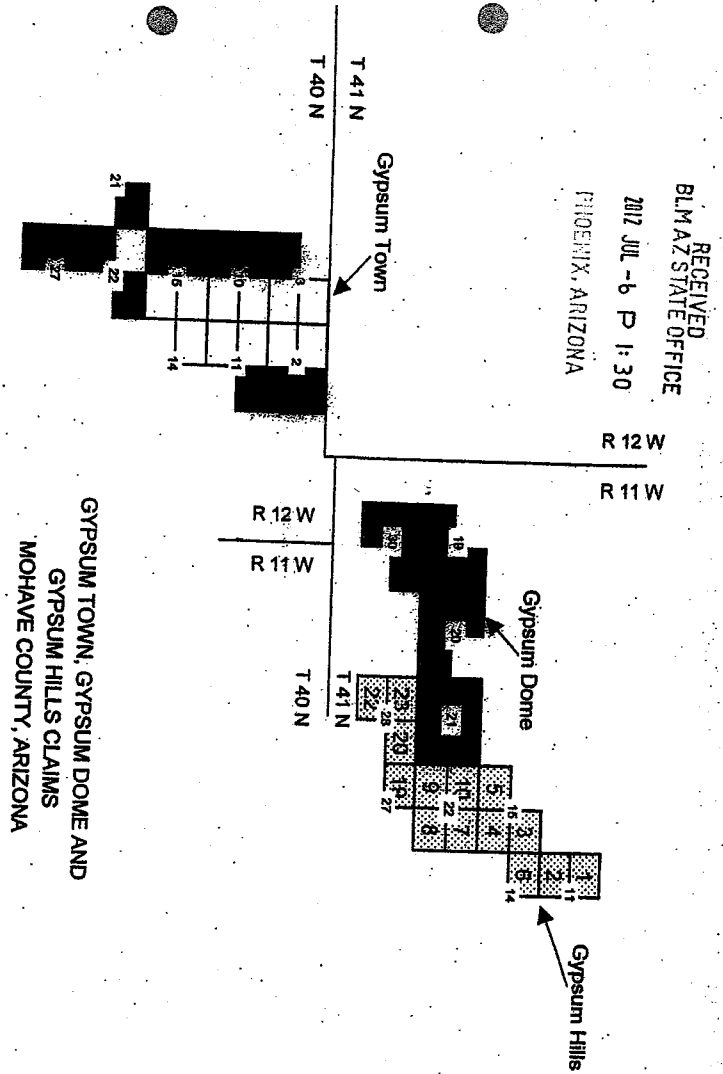
RECEIVED
 BLM AZ STATE OFFICE
 PHOENIX, ARIZONA
 2012 JUL -6 P 1:30

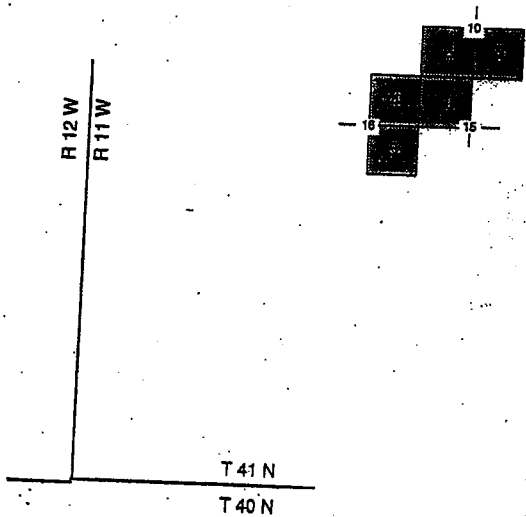
GYPSUM TOWN CLAIMS

The following are situated in T. 40 N., R. 12 W., S.R.B.M., Mohave County, Arizona:

Claim Name	Description	County Book/Page	BLM Number
Gypsum Town #13 (AMENDED)	Lots 1 & 2 Section 2	6-D/45 2500/8	74142
Gypsum Town #14	SE1/4 Section 2	6-D/46	74143
Gypsum Town #17	NE1/4 Section 11	5-Q/495	74086
Gypsum Town #24	SW1/4 Section 15	5-R/2	74093
Gypsum Town #25	NW1/4 Section 15	5-R/3	74094
Gypsum Town #26	NE1/4 Section 21	5-R/4	74095
Gypsum Town #28	NE1/4 Section 22	5-R/6	74097
Gypsum Town #30	SW1/4 Section 22	5-R/8	74099
Gypsum Town #32	NW1/4 Section 27	5-R/10	74101
Gypsum Town #33	SW1/4 Section 27	5-R/11	74102
Gypsum Town #47	SW1/4 Section 3	5-R/222	74052
Gypsum Town #51	SW1/4 Section 10	5-R/226	74056
Gypsum Town #52	NW1/4 Section 10	5-R/227	74057

RECEIVED
BLM AZ STATE OFFICE
PHOENIX, ARIZONA
2012 JUL -6 P 1:30



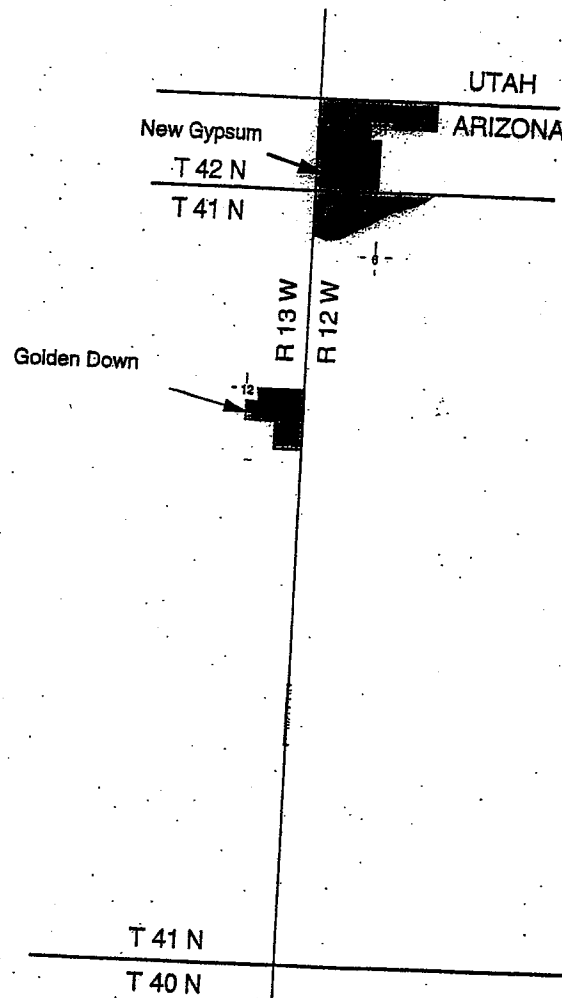


MT AETNA CLAIMS
MOHAVE COUNTY, ARIZONA

PHOENIX, ARIZONA

2012 JUL - 6 P 1:30

RECEIVED
BLM AZ STATE OFFICE



GOLDEN DOWN, NEW GYPSUM
CLAIMS
MOHAVE COUNTY, ARIZONA

PHOENIX, ARIZONA

2012 JUL - 6 P 1:30

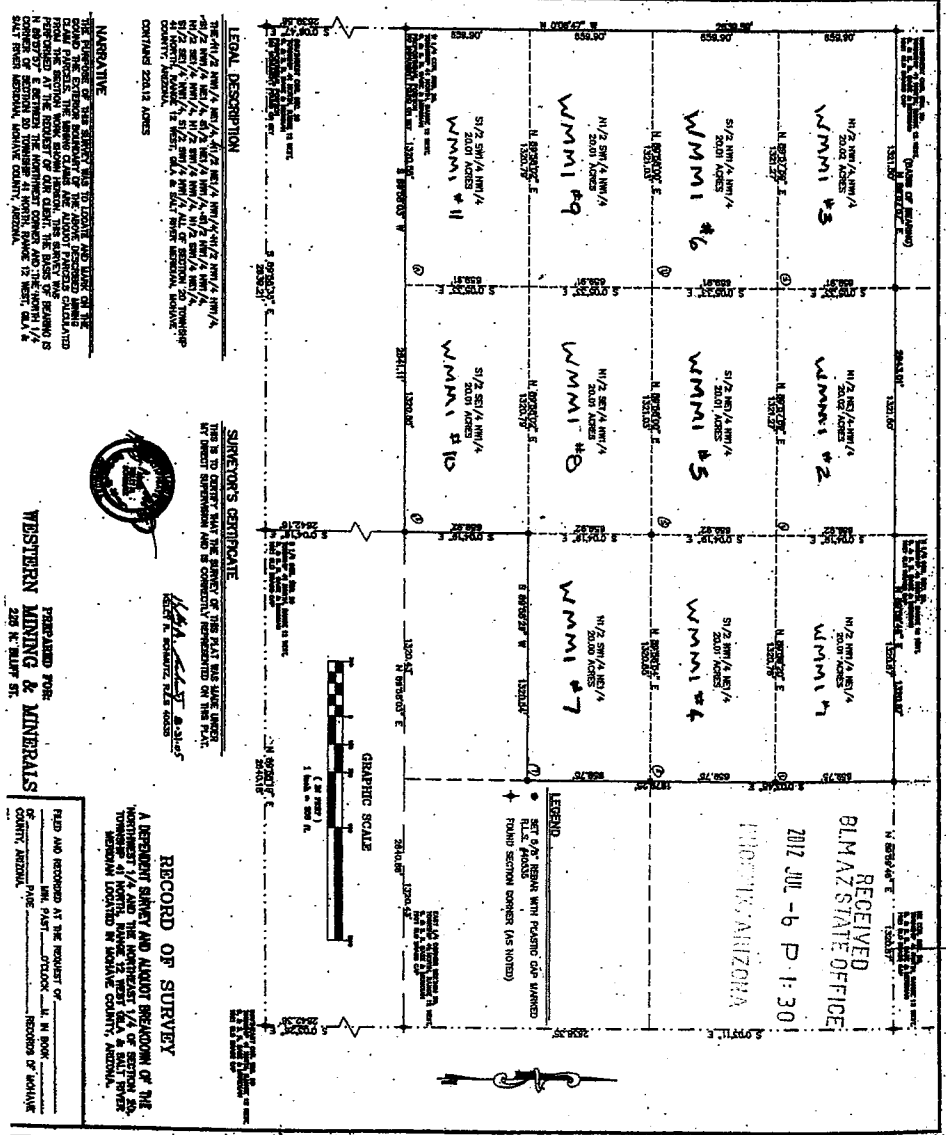
RECEIVED
BLM AZ STATE OFFICE

Exhibit E

Placer Mining Claims in Mohave County, Arizona
(Gila & Salt River Meridian)

Claim Name	Lands Affected	BLM AMC#	Location Date	Recording Date	Book/Page
WMMI #1	N1/2,NW1/4,NE1/4 Section 20 T41N-R12W	367127	9/12/2005	9/15/2005	Bk 5837 Pg 972
WMMI #2	N1/2,NE1/4,NW1/4 Section 20 T41N-R12W	367128	9/12/05	9/15/06	Bk 5837 Pg 974
WMMI #3	N1/2,NW1/4,NW1/4 Section 20 T41N-R12W	367129	9/12/05	9/15/06	Bk 5837 Pg 976
WMMI #4	S1/2,NW1/4,NE1/4 Section 20 T41N-R12W	367130	9/12/06	9/15/05	Bk 5837 Pg 978
WMMI #5	S1/2,NE1/4, NW1/4 Section 20 T41N-R12W	367131	9/12/05	9/15/05	Bk 5837 Pg 980
WMMI #6	S1/2,NW1/4,NW1/4 Section 20 T41N-R12W	367132	9/12/05	9/15/05	Bk 5837 Pg 982
WMMI #7	N1/2,SW1/4,NE1/4 Section 20 T41N-R12W	367133	9/12/05	9/15/05	Bk 5837 Pg 984
WMMI #8	N1/2,SE1/4,NW1/4 Section 20 T41N-R12W	367134	9/12/05	9/15/05	Bk 5837 Pg 986
WMMI #9	N1/2,SW1/4,NW1/4 Section 20 T41N-R12W	367135	9/12/05	9/15/05	Bk 5837 Pg 988
WMMI #10	S1/2,SE1/4,NW1/4 Section 20 T41N-R12W	367136	9/12/05	9/15/05	Bk 5837 Pg 990
WMMI #11	S1/2, SW1/4,NW1/4 Section 20 T41N-R12W	367137	9/12/05	9/15/05	Bk 5837 Pg 992
WMMI #12	N1/2,NE1/4,NW1/4 Section 29 T41N, R12W	367138	9/12/05	9/15/05	Bk 5837 Pg 994
WMMI #13	S1/2,NE1/4,NW1/4 Section 29 T41N, R12W	367139	9/12/05	9/15/05	Bk 5837 Pg 996
WMMI #14	N1/2,NW1/4,SW1/4 Section 29 T41N, R12W	367140	9/12/05	9/15/05	Bk 5837 Pg 998
WMMI #15	S1/2,NW1/4,SW1/4 Section 29 T41N, R12W	367141	9/12/05	9/15/05	Bk 5837 Pg 1000
WMMI #16	N1/2,NE1/4,NE1/4 Section 31, T41N-R12W	367142	9/12/05	9/15/05	Bk 5837 Pg 1002
WMMI #17	N1/2,NW1/4,NE1/4 Section 31 T41N-R12W	367143	9/12/05	9/15/05	Bk 5837 Pg 1004


RECEIVED
BLM AZ STATE OFFICE
JUL 6 1 30 PM '07
ARIZONA



RECORD OF SURVEY
NORTHWEST 1/4 AND THE NORTHEAST 1/4 OF SEC. 20
T. 41 N., R. 12 W., GILA AND SALT RIVER MERIDIAN

DESIGNED BY: [Name] DATE: 8/23/05
DRAWN BY: [Name] DATE: 8/23/05
CHECKED BY: [Name] DATE: 8/23/05
APPROVED BY: [Name] DATE: 8/23/05

BUSH & GUDGELL, INC.
205 EAST TOWNSEND ST. GLENDALE, UTAH 84770
(801) 873-1337 Fax: (801) 828-8581
Office: Salt Lake City, Utah - Page, Arizona



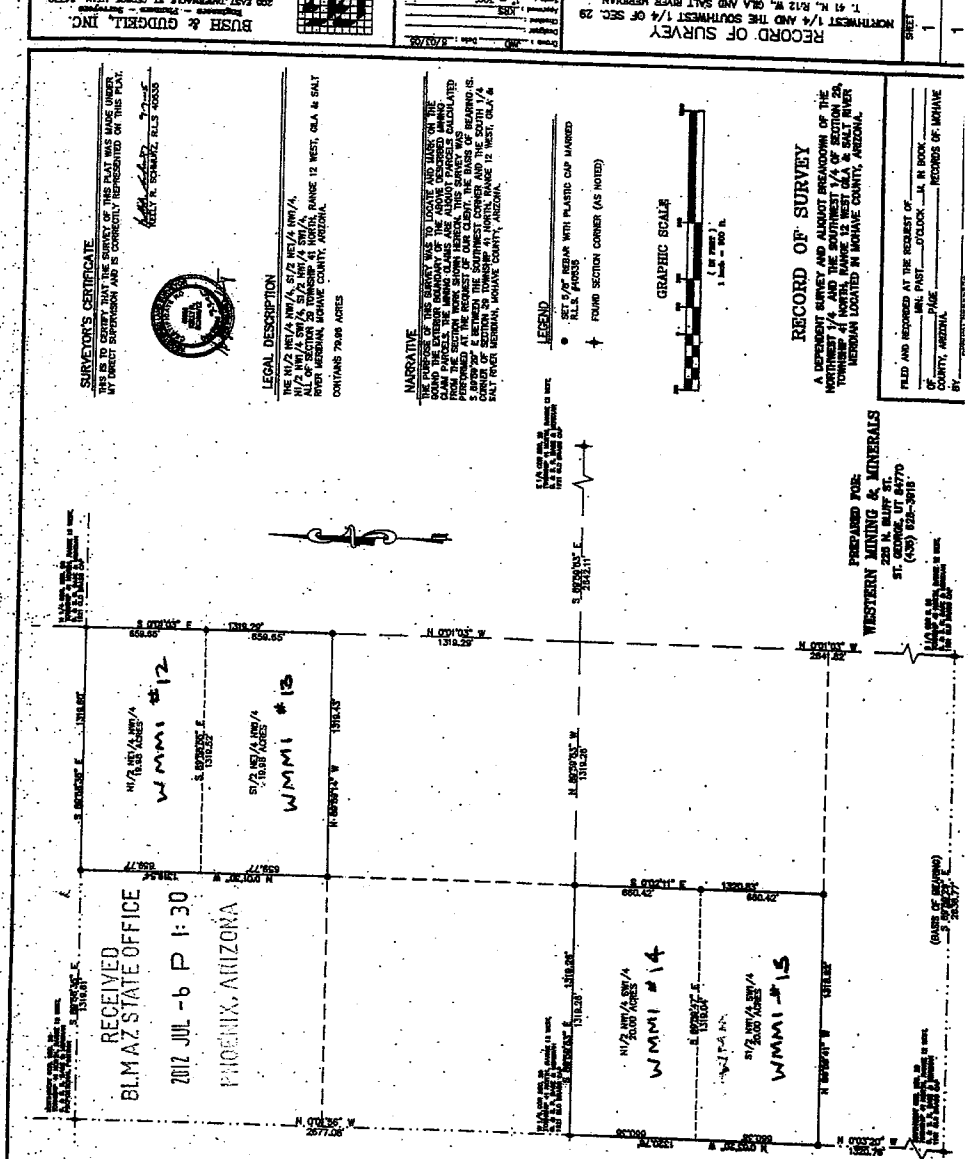
RECORD OF SURVEY
 PREPARED FOR: WESTERN MINING & MINERALS
 228 N. BLUFF ST.
 ST. GEORGE, UT 84770
 '919

FIELD AND RECORDED AT THE REQUEST OF _____ IN BOOK _____ OF COUNTY, ARIZONA.

A DEPARTMENT SURVEY AND ADJUST BREAKDOWN OF THE NORTHWEST 1/4 AND THE SOUTHWEST 1/4 OF SECTION 29, T. 41 N., R. 12 W., G. 4 AND SALT RIVER COUNTY, ARIZONA.

Drawn: _____ Date: 8/23/92
 Checked: _____
 Approved: _____
 Scale: 1" = 300'

BUSH & GUDGELL, INC.
 Surveyors - Phoenix - Arizona
 202 EAST TABERROAD, ST. GEORGE, UTAH 84770
 (801) 873 2337 Fax (801) 839 9561



RECORD OF SURVEY
 PREPARED FOR: WESTERN MINING & MINERALS
 228 N. BLUFF ST.
 ST. GEORGE, UT 84770
 (801) 839 9561

FIELD AND RECORDED AT THE REQUEST OF _____ IN BOOK _____ OF COUNTY, ARIZONA.

A DEPARTMENT SURVEY AND ADJUST BREAKDOWN OF THE NORTHWEST 1/4 AND THE SOUTHWEST 1/4 OF SECTION 29, T. 41 N., R. 12 W., G. 4 AND SALT RIVER COUNTY, ARIZONA.

Drawn: _____ Date: 8/23/92
 Checked: _____
 Approved: _____
 Scale: 1" = 300'

BUSH & GUDGELL, INC.
 Surveyors - Phoenix - Arizona
 202 EAST TABERROAD, ST. GEORGE, UTAH 84770
 (801) 873 2337 Fax (801) 839 9561

RECORD OF SURVEY
 NORTHWEST 1/4 AND THE SOUTHWEST 1/4 OF SEC. 29
 T. 41 N., R. 12 W., G. 4 AND SALT RIVER MERIDIAN

BUSH & GUDGELL, INC.
 202 EAST TABERROAD, ST. GEORGE, UTAH 84770
 (801) 873 2337 Fax (801) 839 9561

SURVEYOR'S CERTIFICATE
 I, _____, SURVEYOR, DO HEREBY CERTIFY THAT THIS PLAT WAS MADE UNDER MY DIRECT SUPERVISION AND IS CORRECTLY REPRESENTED ON THIS PLAT.

LEGAL DESCRIPTION
 THE N1/2 NW1/4 NW1/4, S1/2 NW1/4 NW1/4, N1/2 NW1/4 SW1/4 SW1/4 NW1/4, S1/2 NW1/4 SW1/4 SW1/4 NW1/4, RIVER MERIDIAN, MOHAVE COUNTY, ARIZONA.
 CONTAINS 79.98 ACRES

NARRATIVE
 THE PURPOSE OF THIS SURVEY WAS TO LOCATE AND MARK ON THE CLAIM PATENTS THE MINERAL CLAIMS AND ADJUST PARCELS BOUNDARY LINES. THE SURVEY WAS PERFORMED AT THE REQUEST OF WESTERN MINING & MINERALS, A CORPORATION INCORPORATED IN THE STATE OF UTAH. THE SURVEY WAS PERFORMED IN A GROUP OF 2 BETWEEN THE SOUTHWEST CORNER AND THE SOUTH 1/4 SALT RIVER MERIDIAN, MOHAVE COUNTY, ARIZONA.

LEGEND
 SET 5/8" IRON NAIL WITH PLASTIC CAP MARKED ALL 4 CORNERS
 FOUND SECTION CORNER (AS NOTED)

GRAPHIC SCALE
 1" = 300'

RECORD OF SURVEY
 A DEPARTMENT SURVEY AND ADJUST BREAKDOWN OF THE NORTHWEST 1/4 AND THE SOUTHWEST 1/4 OF SECTION 29, T. 41 N., R. 12 W., G. 4 AND SALT RIVER MERIDIAN LOCATED IN MOHAVE COUNTY, ARIZONA.

FIELD AND RECORDED AT THE REQUEST OF _____ IN BOOK _____ OF COUNTY, ARIZONA.

SURVEYOR'S CERTIFICATE
 I, _____, SURVEYOR, DO HEREBY CERTIFY THAT THIS PLAT WAS MADE UNDER MY DIRECT SUPERVISION AND IS CORRECTLY REPRESENTED ON THIS PLAT.

LEGAL DESCRIPTION
 THE N1/2 NW1/4 NW1/4, S1/2 NW1/4 NW1/4, N1/2 NW1/4 SW1/4 SW1/4 NW1/4, S1/2 NW1/4 SW1/4 SW1/4 NW1/4, RIVER MERIDIAN, MOHAVE COUNTY, ARIZONA.
 CONTAINS 79.98 ACRES

NARRATIVE
 THE PURPOSE OF THIS SURVEY WAS TO LOCATE AND MARK ON THE CLAIM PATENTS THE MINERAL CLAIMS AND ADJUST PARCELS BOUNDARY LINES. THE SURVEY WAS PERFORMED AT THE REQUEST OF WESTERN MINING & MINERALS, A CORPORATION INCORPORATED IN THE STATE OF UTAH. THE SURVEY WAS PERFORMED IN A GROUP OF 2 BETWEEN THE SOUTHWEST CORNER AND THE SOUTH 1/4 SALT RIVER MERIDIAN, MOHAVE COUNTY, ARIZONA.

LEGEND
 SET 5/8" IRON NAIL WITH PLASTIC CAP MARKED ALL 4 CORNERS
 FOUND SECTION CORNER (AS NOTED)

GRAPHIC SCALE
 1" = 300'

RECORD OF SURVEY
 A DEPARTMENT SURVEY AND ADJUST BREAKDOWN OF THE NORTHWEST 1/4 AND THE SOUTHWEST 1/4 OF SECTION 29, T. 41 N., R. 12 W., G. 4 AND SALT RIVER MERIDIAN LOCATED IN MOHAVE COUNTY, ARIZONA.

FIELD AND RECORDED AT THE REQUEST OF _____ IN BOOK _____ OF COUNTY, ARIZONA.

SURVEYOR'S CERTIFICATE
 I, _____, SURVEYOR, DO HEREBY CERTIFY THAT THIS PLAT WAS MADE UNDER MY DIRECT SUPERVISION AND IS CORRECTLY REPRESENTED ON THIS PLAT.

LEGAL DESCRIPTION
 THE N1/2 NW1/4 NW1/4, S1/2 NW1/4 NW1/4, N1/2 NW1/4 SW1/4 SW1/4 NW1/4, S1/2 NW1/4 SW1/4 SW1/4 NW1/4, RIVER MERIDIAN, MOHAVE COUNTY, ARIZONA.
 CONTAINS 79.98 ACRES

NARRATIVE
 THE PURPOSE OF THIS SURVEY WAS TO LOCATE AND MARK ON THE CLAIM PATENTS THE MINERAL CLAIMS AND ADJUST PARCELS BOUNDARY LINES. THE SURVEY WAS PERFORMED AT THE REQUEST OF WESTERN MINING & MINERALS, A CORPORATION INCORPORATED IN THE STATE OF UTAH. THE SURVEY WAS PERFORMED IN A GROUP OF 2 BETWEEN THE SOUTHWEST CORNER AND THE SOUTH 1/4 SALT RIVER MERIDIAN, MOHAVE COUNTY, ARIZONA.

LEGEND
 SET 5/8" IRON NAIL WITH PLASTIC CAP MARKED ALL 4 CORNERS
 FOUND SECTION CORNER (AS NOTED)

GRAPHIC SCALE
 1" = 300'

RECORD OF SURVEY
 A DEPARTMENT SURVEY AND ADJUST BREAKDOWN OF THE NORTHWEST 1/4 AND THE SOUTHWEST 1/4 OF SECTION 29, T. 41 N., R. 12 W., G. 4 AND SALT RIVER MERIDIAN LOCATED IN MOHAVE COUNTY, ARIZONA.

FIELD AND RECORDED AT THE REQUEST OF _____ IN BOOK _____ OF COUNTY, ARIZONA.

When recorded mail to:
Bush & Gudgeon, Inc.
205 E. Tabernacle, Suite 4
St. George, UT 84770

PHOENIX, ARIZONA

2012 JUL -6 P 1:30

RECEIVED
BLM AZ STATE OFFICE

AFFIDAVIT OF CORRECTION

I, Kelly, R. Schmutz, a registered Land Surveyor in the State of Arizona, R.L.S. No. 40535, hereby state that the Record of Survey entitled "Record of Survey" "A Dependent Survey and Aliquot Breakdown of the Northwest 1/4 and the Southwest 1/4 of Section 29, Township 41 North, Range 12 West, Gila & Salt River Meridian, Located in Mohave County, Arizona" that was recorded in Book 29, at Page 40, at Fee No. 2005098987, Records of Mohave County, was prepared under my direction. Said Record of Survey incorrectly reflects the Section in which the survey was performed in the Legal Description. "Legal Description" as appears on said Record of Survey as recorded reads incorrectly as shown being: "The N1/2 NE1/4 NW1/4, S1/2 NE1/4 NW1/4, N1/2 NW1/4 SW1/4, S1/2 NW1/4 SW1/4, All of Section 20, Township 41 North, Range 12 West, Gila & Salt River Meridian, Mohave County, Arizona."

The correct reading of said "Legal Description" is: "The N1/2 NE1/4 NW1/4, S1/2 NE1/4 NW1/4, N1/2 NW1/4 SW1/4, S1/2 NW1/4 SW1/4, All of Section 29, Township 41 North, Range 12 West, Gila & Salt River Meridian, Mohave County, Arizona."

This affidavit of correction serves to correct the inadvertent scrivener's error and to be attached to and become a part of the recorded Record of Survey.

DATED this 9th Day of September, 2005



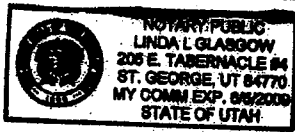
STATE OF UTAH }
 } ss
COUNTY OF WASHINGTON }

This instrument was acknowledged and executed before me

This 9th Day of September, 2005

Linda L. Glasgow
NOTARY PUBLIC

6-5-09
MY COMMISSION EXPIRES



100% Recycled fiber
80% Post-Consumer

Extremely Urgent

Visit ups.com to schedule a pickup

Domestic Shipments

To qualify for the Leverage Rate, correspondence, unopened, unweighed, 8 oz. or less, those listed or weighed

International Shipments

The UPS Express International service. Certain countries. ups.com/international

To qualify for the Leverage Rate, UPS Express Envelope

Note: Express Envelope containing sensitive information is not eligible for cash equivalent.

Window Envelope

Use this envelope with shipping documents printed from a laser or inkjet printer on plain paper.

<https://www.ups.com>


DOREEN EVERETT
435-628-3916
WESTERN MINING AND MINERALS
27 BLACK ROCK ROAD
LITTLEFIELD AZ 86432

0.0 LBS LTR 1 OF 1

SHIP TO:
ARIZONA STATE OFFICE

05/Jul/2012 19:28 8501

SHIP TO:
BUREAU OF LAND MANAGEMENT
1 N CENTRAL AVE
STE 800
PHOENIX AZ 85004 4414



AZ 850 9-10



1Z4R16983598605645

9-10

UPS 2ND DAY AIR

TRACKING #: 1Z 4R1 698 35 9860 5645

2



BILLING: P/P
SIGNATURE REQUIRED

US 34.1.10. WNT180 27.04 04/2012



This envelope is for use with the following services:

UPS Next Day Air®
UPS Worldwide Express®
UPS 2nd Day Air®

opens from the top.

on OriginPair=default Print WindowP... 7/2/2012



PHOENIX, ARIZONA

2012 JUL -6 P 4:26

BLM AZ STATE OFFICE

International Shipping Notice - Carriage hereunder may be subject to the rules relating to liability and other terms and/or conditions established by the Convention for the Unification of Certain Rules Relating to International Carriage by Air (the "Warsaw Convention") and/or the Convention on the Contract for the International Carriage of Goods by Road (the "CMR Convention"). These commodities, technology or software were exported from the U.S. in accordance with the Export Administration Regulations. Diversion contrary to U.S. law prohibited.

070795103 1/10 PAC United Parcel Service, Louisville, KY



Synchronizing the world of commerceSM

Express Envelope

UPS Internet Shipping: View/Print Label

1. Ensure there are no other shipping or tracking labels attached to your package. Select the Print button on the print dialog box that appears. Note: If your browser does not support this function select Print from the File menu to print the label.

2. Fold the printed sheet containing the label at the line so that the entire shipping label is visible. Place the label on a single side of the package and cover it completely with clear plastic shipping tape. Do not cover any seams or closures on the package with the label. Place the label in a UPS Shipping Pouch. If you do not have a pouch, affix the folded label using clear plastic shipping tape over the entire label.

3. GETTING YOUR SHIPMENT TO UPS

UPS locations include the UPS Store®, UPS drop boxes, UPS customer centers, authorized retail outlets and UPS drivers.




Find your closest UPS location at: www.ups.com/dropoff

Take your package to any location of The UPS Store®, UPS Drop Box, UPS Customer Center, UPS Alliances (Office Depot® or Staples®) or Authorized Shipping Outlet near you. Items sent via UPS Return Services(SM) (including via Ground) are also accepted at Drop Boxes. To find the location nearest you, please visit the 'Find Locations' Quick link at ups.com.

Customers with a Daily Pickup

Your driver will pickup your shipment(s) as usual.

FOLD HERE

<p>DOREEN EVERETT 435-628-3916 WESTERN MINING AND MINERALS 27 BLACK ROCK ROAD LITTLEFIELD AZ 86432</p> <p>SHIP TO: ARIZONA STATE OFFICE BUREAU OF LAND MANAGEMENT 222 NORTH CENTRAL AVE. PHOENIX AZ 85004-2201</p>	<p>0.0 LBS LTR</p> <p>1 OF 1</p>	<p>AZ 850 9-10</p> 	<p>UPS 2ND DAY AIR</p> <p>TRACKING #: 1Z 4R1 698 35 9860 5645</p> <p>2</p> 	<p>BILLING: P/P SIGNATURE REQUIRED</p>  <p>UIS 14.1.10 WNTIEB0 27.0A 04/2012</p>
--	----------------------------------	---	---	---

United States Department of the Interior
Bureau of Land Management
 LANDS/RECREATION & PLANNING
 ONE N CENTRAL AVE
 PHOENIX, AZ 85004 -2203
 Phone: 602-417-9200

Receipt

No: 2604552

Transaction #: 2684610		ENTERED INTO COMPUTER
Date of Transaction: 07/09/2012		
CUSTOMER:		JUL 19 2012 JB
WESTERN MINING AND MINERALS INC PO BOX 850 ST GEORGE, UT 84771-0850 US		

LINE #	QTY	DESCRIPTION	REMARKS	UNIT PRICE	TOTAL
1	1.00	LOCATABLE MINERALS / MINING CLAIMS-NOT NEW-UNADJUD, ONE AUTH NO. ONLY / MINING CLAIM MONEY RECEIVED CASES: AMC354466/\$74060.00	MAINT FEE PYMNT (529) 2013	- n/a -	74060.00
TOTAL:					\$74,060.00

PAYMENT INFORMATION			
1	AMOUNT:	74060.00	POSTMARKED: 07/05/2012
	TYPE:	CHECK	RECEIVED: 07/09/2012
	CHECK NO:	40006652	
	NAME:	WESTERN MINING AND MINERALS 5301 WEST CYPRESS ST STE 300 TAMPA FL 33607 US	

REMARKS

This receipt was generated by the automated BLM Collections and Billing System and is a paper representation of a portion of the official electronic record contained therein.

In Reply Refer To:
3800 (9310) AT
SEE ATTACHED FOR LEAD FILE NOS

CERTIFIED MAIL – RETURN RECEIPT REQUEST 7011 3500 0000 8349 4872

NOTICE

WESTERN MINING & MINERALS INC
PO BOX 850
ST GEORGE, UT 84771-0850

This Notice Affects Those Claims
Shown in the Block Below

SEE ATTACHED FOR CLAIM NAMES AND NUMBERS

2013 Maintenance Fees - Additional Fees Required

Your maintenance fee payment for the 2013 assessment year, in the amount of \$140 per claim, for the placer claims listed above, has been received and is insufficient. **The balance due on your claim(s) is: \$163,800.**

In accordance with the Consolidated Appropriations Act of 2012, Public Law 112-74 (125 Stat 1047), and FR44155-44158 (2012) Congress changed the way maintenance fees for placer mining claims are assessed. Instead of charging the maintenance fee on a per-claim basis, Congress stated that the fee, which is currently \$140, will be assessed on each 20 acre parcel of a placer claim or portion thereof.

Insufficient payment of the annual maintenance fee for the 2013 assessment year is a curable defect. **Therefore you are required to do one of the following within 30 days of receipt of this notice or your claim(s) will be declared forfeited:** 1) submit additional fees of \$140 per 20-acres or portion thereof based on the full acreage of the claim, or 2) amend the claim(s) to reduce the acres so a lesser fee is due and submit any additional fees due; or 3) relinquish the claim(s) in their entirety, in which case BLM will refund the maintenance fees you have already paid for the 2013 assessment year.

If you choose to amend the claims to reduce the acres, you must submit an amended location notice for each claim, with an accurate description and dimensions of the reduced claim, along with a map depicting the reduced claim, and a \$10 processing fee per amendment. An amendment must also be recorded at the county. If the amended claim contains more than 20 acres, calculate the additional fees due and submit those fees with the amendment(s).

RECEIVED
BLM AT STATE OFFICE
2012 NOV 28 PM 1:59
PHOENIX, ARIZONA

Please include your Arizona Mining Claim (AMC) serial number(s) and claim name(s) when submitting the additional fees, and note that you are paying additional fees due. If additional information is required, please contact Amy Thrower at 602-417-9334.

//Rebecca Heick//

Rebecca Heick
Group Administrator
Lands and Minerals

RECEIVED
BLM AZ STATE OFFICE
2012 NOV 28 P 1:59
PHOENIX, ARIZONA

CLAIM NUMBER	CLAIM NAME	LEAD FILE NUMBER	CLAIMANT NAME	MAINTENANCE FEE BASED ON \$140 PER
AMC139177	MT AETNA #1	AMC139164	WESTERN MINING & MINERALS INC	1,120
AMC139178	MT AETNA #2	AMC139164	WESTERN MINING & MINERALS INC	1,120
AMC139179	MT AETNA #3	AMC139164	WESTERN MINING & MINERALS INC	1,120
AMC139180	MT AETNA #4	AMC139164	WESTERN MINING & MINERALS INC	1,120
AMC139181	MT AETNA #5	AMC139164	WESTERN MINING & MINERALS INC	1,120
AMC139183	NEW GYPSUM #2	AMC139164	WESTERN MINING & MINERALS INC	840
AMC139184	NEW GYPSUM #3	AMC139164	WESTERN MINING & MINERALS INC	840
AMC145380	GOLDN DOWN GYPSUM PL	AMC145380	WESTERN MINING & MINERALS INC	1,120
AMC324812	NEW GYPSUM #4	AMC324810	WESTERN MINING & MINERALS INC	700
AMC324813	NEW GYPSUM #5	AMC324810	WESTERN MINING & MINERALS INC	420
AMC341549	DUTCHMAN NO 1	AMC341549	WESTERN MINING & MINERALS INC	1,120
AMC341550	DUTCHMAN NO 2	AMC341549	WESTERN MINING & MINERALS INC	1,120
AMC341551	DUTCHMAN NO 3	AMC341549	WESTERN MINING & MINERALS INC	1,120
AMC342515	MGA NO 1	AMC342515	WESTERN MINING & MINERALS INC	1,120
AMC342516	MGA NO 2	AMC342515	WESTERN MINING & MINERALS INC	1,120
AMC342517	MGA NO 3	AMC342515	WESTERN MINING & MINERALS INC	980
AMC342518	MGA NO 4	AMC342515	WESTERN MINING & MINERALS INC	1,120
AMC342519	MGA NO 5	AMC342515	WESTERN MINING & MINERALS INC	1,120
AMC342520	MGA NO 6	AMC342515	WESTERN MINING & MINERALS INC	1,120
AMC342521	MGA NO 7	AMC342515	WESTERN MINING & MINERALS INC	980
AMC342522	MGA NO 8	AMC342515	WESTERN MINING & MINERALS INC	980
AMC342523	MGA NO 9	AMC342515	WESTERN MINING & MINERALS INC	1,120
AMC342524	MGA NO 10	AMC342515	WESTERN MINING & MINERALS INC	1,120
AMC342525	MGA NO 11	AMC342515	WESTERN MINING & MINERALS INC	1,120
AMC342526	MGA NO 12	AMC342515	WESTERN MINING & MINERALS INC	980
AMC342527	MGA NO 13	AMC342515	WESTERN MINING & MINERALS INC	1,120
AMC342528	MGA NO 14	AMC342515	WESTERN MINING & MINERALS INC	1,120
AMC342529	MGA NO 15	AMC342515	WESTERN MINING & MINERALS INC	1,120
AMC342530	MGA NO 16	AMC342515	WESTERN MINING & MINERALS INC	1,120

AMC342531	MGA NO 18	AMC342515	WESTERN MINING & MINERALS INC	1,120
AMC342532	MGA NO 19	AMC342515	WESTERN MINING & MINERALS INC	1,120
AMC342533	MGA NO 21	AMC342515	WESTERN MINING & MINERALS INC	1,120
AMC342534	MGA NO 22	AMC342515	WESTERN MINING & MINERALS INC	980
AMC342535	MGA NO 23	AMC342515	WESTERN MINING & MINERALS INC	560
AMC342536	MGA NO 24	AMC342515	WESTERN MINING & MINERALS INC	1,120
AMC342537	MGA NO 25	AMC342515	WESTERN MINING & MINERALS INC	1,120
AMC342538	MGA NO 26	AMC342515	WESTERN MINING & MINERALS INC	1,120
AMC342539	MGA NO 27	AMC342515	WESTERN MINING & MINERALS INC	1,120
AMC342540	MGA NO 28	AMC342515	WESTERN MINING & MINERALS INC	1,120
AMC342541	MGA NO 29	AMC342515	WESTERN MINING & MINERALS INC	1,120
AMC342542	MGA NO 30	AMC342515	WESTERN MINING & MINERALS INC	1,120
AMC342543	MGA NO 31	AMC342515	WESTERN MINING & MINERALS INC	1,120
AMC342544	MGA NO 32	AMC342515	WESTERN MINING & MINERALS INC	1,120
AMC342545	MGA NO 33	AMC342515	WESTERN MINING & MINERALS INC	1,120
AMC342546	MGA NO 34	AMC342515	WESTERN MINING & MINERALS INC	1,120
AMC342547	MGA NO 35	AMC342515	WESTERN MINING & MINERALS INC	1,120
AMC342548	MGA NO 36	AMC342515	WESTERN MINING & MINERALS INC	1,120
AMC342549	MGA NO 37	AMC342515	WESTERN MINING & MINERALS INC	1,120
AMC342550	MGA NO 38	AMC342515	WESTERN MINING & MINERALS INC	1,120
AMC342551	MGA NO 39	AMC342515	WESTERN MINING & MINERALS INC	1,120
AMC342552	MGA NO 40	AMC342515	WESTERN MINING & MINERALS INC	1,120
AMC342553	MGA NO 41	AMC342515	WESTERN MINING & MINERALS INC	1,120
AMC342554	MGA NO 42	AMC342515	WESTERN MINING & MINERALS INC	1,120
AMC342555	MGA NO 43	AMC342515	WESTERN MINING & MINERALS INC	1,120
AMC342556	MGA NO 44	AMC342515	WESTERN MINING & MINERALS INC	1,120
AMC342557	MGA NO 45	AMC342515	WESTERN MINING & MINERALS INC	1,120
AMC342558	MGA NO 46	AMC342515	WESTERN MINING & MINERALS INC	1,120
AMC342559	MGA NO 47	AMC342515	WESTERN MINING & MINERALS INC	1,120
AMC342560	MGA NO 48	AMC342515	WESTERN MINING & MINERALS INC	1,120

AMC342561	MGA NO 49	AMC342515	WESTERN MINING & MINERALS INC	1,120
AMC342562	MGA NO 50	AMC342515	WESTERN MINING & MINERALS INC	1,120
AMC342563	MGA NO 51	AMC342515	WESTERN MINING & MINERALS INC	1,120
AMC342564	MGA NO 52	AMC342515	WESTERN MINING & MINERALS INC	1,120
AMC342565	MGA NO 53	AMC342515	WESTERN MINING & MINERALS INC	1,120
AMC342566	MGA NO 54	AMC342515	WESTERN MINING & MINERALS INC	1,120
AMC342567	MGA NO 55	AMC342515	WESTERN MINING & MINERALS INC	1,120
AMC342568	MGA NO 56	AMC342515	WESTERN MINING & MINERALS INC	1,120
AMC342569	MGA NO 57	AMC342515	WESTERN MINING & MINERALS INC	1,120
AMC342570	MGA NO 58	AMC342515	WESTERN MINING & MINERALS INC	1,120
AMC342571	MGA NO 59	AMC342515	WESTERN MINING & MINERALS INC	1,120
AMC342572	MGA NO 60	AMC342515	WESTERN MINING & MINERALS INC	1,120
AMC342573	MGA NO 61	AMC342515	WESTERN MINING & MINERALS INC	1,120
AMC342574	MGA NO 62	AMC342515	WESTERN MINING & MINERALS INC	1,120
AMC342575	MGA NO 63	AMC342515	WESTERN MINING & MINERALS INC	1,120
AMC342576	MGA NO 64	AMC342515	WESTERN MINING & MINERALS INC	1,120
AMC342577	MGA NO 65	AMC342515	WESTERN MINING & MINERALS INC	1,120
AMC342578	MGA NO 66	AMC342515	WESTERN MINING & MINERALS INC	1,120
AMC342579	MGA NO 67	AMC342515	WESTERN MINING & MINERALS INC	1,120
AMC342580	MGA NO 68	AMC342515	WESTERN MINING & MINERALS INC	1,120
AMC342581	MGA NO 69	AMC342515	WESTERN MINING & MINERALS INC	1,120
AMC342582	MGA NO 70	AMC342515	WESTERN MINING & MINERALS INC	840
AMC342583	MGA NO 71	AMC342515	WESTERN MINING & MINERALS INC	1,120
AMC342584	MGA NO 72	AMC342515	WESTERN MINING & MINERALS INC	1,120
AMC342585	MGA NO 80	AMC342515	WESTERN MINING & MINERALS INC	840
AMC342586	MGA NO 81	AMC342515	WESTERN MINING & MINERALS INC	1,120
AMC342587	MGA NO 82	AMC342515	WESTERN MINING & MINERALS INC	1,120
AMC342588	MGA NO 83	AMC342515	WESTERN MINING & MINERALS INC	1,120
AMC342589	MGA NO 84	AMC342515	WESTERN MINING & MINERALS INC	1,120
AMC342590	MGA NO 85	AMC342515	WESTERN MINING & MINERALS INC	1,120

AMC342591	MGA NO 86	AMC342515	WESTERN MINING & MINERALS INC	1,120
AMC342592	MGA NO 87	AMC342515	WESTERN MINING & MINERALS INC	1,120
AMC342593	MGA NO 88	AMC342515	WESTERN MINING & MINERALS INC	1,120
AMC342594	MGA NO 89	AMC342515	WESTERN MINING & MINERALS INC	1,120
AMC342595	MGA NO 90	AMC342515	WESTERN MINING & MINERALS INC	1,120
AMC342596	MGA NO 91	AMC342515	WESTERN MINING & MINERALS INC	1,120
AMC342597	MGA NO 92	AMC342515	WESTERN MINING & MINERALS INC	1,120
AMC342598	MGA NO 93	AMC342515	WESTERN MINING & MINERALS INC	1,120
AMC342599	MGA NO 94	AMC342515	WESTERN MINING & MINERALS INC	1,120
AMC342600	MGA NO 95	AMC342515	WESTERN MINING & MINERALS INC	1,120
AMC342601	MGA NO 96	AMC342515	WESTERN MINING & MINERALS INC	1,120
AMC342602	MGA NO 97	AMC342515	WESTERN MINING & MINERALS INC	1,120
AMC342603	MGA NO 98	AMC342515	WESTERN MINING & MINERALS INC	1,120
AMC342604	MGA NO 99	AMC342515	WESTERN MINING & MINERALS INC	1,120
AMC342605	MGA NO 100	AMC342515	WESTERN MINING & MINERALS INC	1,120
AMC342606	MGA NO 101	AMC342515	WESTERN MINING & MINERALS INC	1,120
AMC342607	MGA NO 102	AMC342515	WESTERN MINING & MINERALS INC	1,120
AMC342608	MGA NO 103	AMC342515	WESTERN MINING & MINERALS INC	1,120
AMC342609	MGA NO 104	AMC342515	WESTERN MINING & MINERALS INC	1,120
AMC342610	MGA NO 105	AMC342515	WESTERN MINING & MINERALS INC	1,120
AMC342611	MGA NO 106	AMC342515	WESTERN MINING & MINERALS INC	1,120
AMC342612	MGA NO 107	AMC342515	WESTERN MINING & MINERALS INC	1,120
AMC342613	MGA NO 108	AMC342515	WESTERN MINING & MINERALS INC	1,120
AMC342614	MGA NO 109	AMC342515	WESTERN MINING & MINERALS INC	840
AMC342615	MGA NO 110	AMC342515	WESTERN MINING & MINERALS INC	1,120
AMC342616	MGA NO 111	AMC342515	WESTERN MINING & MINERALS INC	1,120
AMC342617	MGA NO 112	AMC342515	WESTERN MINING & MINERALS INC	1,120
AMC342618	MGA NO 114	AMC342515	WESTERN MINING & MINERALS INC	1,120
AMC342619	MGA NO 115	AMC342515	WESTERN MINING & MINERALS INC	1,120
AMC342620	MGA NO 116	AMC342515	WESTERN MINING & MINERALS INC	1,120

AMC342621	MGA NO 117	AMC342515	WESTERN MINING & MINERALS INC	1,120
AMC342622	MGA NO 118	AMC342515	WESTERN MINING & MINERALS INC	1,120
AMC342623	MGA NO 119	AMC342515	WESTERN MINING & MINERALS INC	1,120
AMC342624	MGA NO 130	AMC342515	WESTERN MINING & MINERALS INC	1,120
AMC342625	MGA NO 131	AMC342515	WESTERN MINING & MINERALS INC	1,120
AMC342626	MGA NO 132	AMC342515	WESTERN MINING & MINERALS INC	1,120
AMC342627	MGA NO 133	AMC342515	WESTERN MINING & MINERALS INC	1,120
AMC342628	MGA NO 134	AMC342515	WESTERN MINING & MINERALS INC	1,120
AMC342629	MGA NO 135	AMC342515	WESTERN MINING & MINERALS INC	1,120
AMC342630	MGA NO 136	AMC342515	WESTERN MINING & MINERALS INC	1,120
AMC342631	MGA NO 137	AMC342515	WESTERN MINING & MINERALS INC	1,120
AMC342632	MGA NO 146	AMC342515	WESTERN MINING & MINERALS INC	1,120
AMC342633	MGA NO 148	AMC342515	WESTERN MINING & MINERALS INC	560
AMC342634	MGA NO 149	AMC342515	WESTERN MINING & MINERALS INC	1,120
AMC342635	MGA NO 150	AMC342515	WESTERN MINING & MINERALS INC	1,120
AMC342636	MGA NO 151	AMC342515	WESTERN MINING & MINERALS INC	700
AMC74052	GYPSUM TOWN 47	AMC74022	WESTERN MINING & MINERALS INC	1,120
AMC74056	GYPSUM TOWN NO 51	AMC74022	WESTERN MINING & MINERALS INC	1,120
AMC74057	GYPSUM TOWN NO 52	AMC74022	WESTERN MINING & MINERALS INC	1,120
AMC74086	GYPSUM TOWN NO 17	AMC74022	WESTERN MINING & MINERALS INC	1,120
AMC74093	GYPSUM TOWN NO 24	AMC74022	WESTERN MINING & MINERALS INC	1,120
AMC74094	GYPSUM TOWN NO 25	AMC74022	WESTERN MINING & MINERALS INC	1,120
AMC74095	GYPSUM TOWN NO 26	AMC74022	WESTERN MINING & MINERALS INC	1,120
AMC74097	GYPSUM TOWN NO 28	AMC74022	WESTERN MINING & MINERALS INC	1,120
AMC74099	GYPSUM TOWN NO 30	AMC74022	WESTERN MINING & MINERALS INC	1,120
AMC74101	GYPSUM TOWN NO 32	AMC74022	WESTERN MINING & MINERALS INC	1,120
AMC74102	GYPSUM TOWN NO 33	AMC74022	WESTERN MINING & MINERALS INC	1,120
AMC74105	GYPSUM HILLS NO. 1	AMC74022	WESTERN MINING & MINERALS INC	1,120
AMC74106	GYPSUM HILLS NO. 2	AMC74022	WESTERN MINING & MINERALS INC	1,120
AMC74107	GYPSUM HILLS NO. 3	AMC74022	WESTERN MINING & MINERALS INC	1,120

AMC74108	GYPSUM HILLS NO. 4	AMC74022	WESTERN MINING & MINERALS INC	1,120
AMC74109	GYPSUM HILLS NO. 5	AMC74022	WESTERN MINING & MINERALS INC	1,120
AMC74110	GYPSUM HILLS NO 7	AMC74022	WESTERN MINING & MINERALS INC	1,120
AMC74111	GYPSUM HILLS NO 8	AMC74022	WESTERN MINING & MINERALS INC	1,120
AMC74112	GYPSUM HILLS NO 9	AMC74022	WESTERN MINING & MINERALS INC	1,120
AMC74113	GYPSUM HILLS NO 10	AMC74022	WESTERN MINING & MINERALS INC	1,120
AMC74122	GYPSUM HILLS NO 19	AMC74022	WESTERN MINING & MINERALS INC	1,120
AMC74123	GYPSUM HILLS NO 20	AMC74022	WESTERN MINING & MINERALS INC	1,120
AMC74125	GYPSUM HILLS NO 22	AMC74022	WESTERN MINING & MINERALS INC	1,120
AMC74126	GYPSUM HILLS NO 23	AMC74022	WESTERN MINING & MINERALS INC	1,120
AMC74128	GYPSUM DOME NO 10	AMC74022	WESTERN MINING & MINERALS INC	1,120
AMC74129	GYPSUM DOME NO 11	AMC74022	WESTERN MINING & MINERALS INC	1,120
AMC74130	GYPSUM DOME NO 12	AMC74022	WESTERN MINING & MINERALS INC	1,120
AMC74131	GYPSUM DOME NO 13	AMC74022	WESTERN MINING & MINERALS INC	1,120
AMC74132	GYPSUM DOME NO 14	AMC74022	WESTERN MINING & MINERALS INC	1,120
AMC74133	GYPSUM DOME NO 15	AMC74022	WESTERN MINING & MINERALS INC	1,120
AMC74134	GYPSUM DOME NO 16	AMC74022	WESTERN MINING & MINERALS INC	1,120
AMC74135	GYPSUM DOME NO 17	AMC74022	WESTERN MINING & MINERALS INC	1,120
AMC74136	GYPSUM DOME NO 18	AMC74022	WESTERN MINING & MINERALS INC	1,120
AMC74137	GYPSUM DOME NO 19	AMC74022	WESTERN MINING & MINERALS INC	1,120
AMC74138	GYPSUM DOME NO 20	AMC74022	WESTERN MINING & MINERALS INC	1,120
AMC74142	GYPSUM TOWN #13	AMC74022	WESTERN MINING & MINERALS INC	1,120
AMC74143	GYPSUM TOWN #14	AMC74022	WESTERN MINING & MINERALS INC	1,120



P O Box 850
St. George, UT 84771

Telephone: 435-628-3916
Fax: 435-628-9378

United State Department of the Interior
Bureau of Land Management
Arizona State Office
One North Central Ave.
Suite 800
Phoenix, AZ 85004-4427

Refer:
AMC139164, AMC74022, AMC145380, AMC324810, AMC341549, AMC342515,
AMC354466, AMC367127

Attached is Additional Fees Required for 2013 Maintenance Fees in the sum of One Hundred Sixty Three Thousand Eight Hundred and 00/100 (\$163,800.00), check number 40 006864.

NO. OF CLAIMS
AMOUNT \$163,800.
RECEIPT NO. 2697952
INIT. CAC
** BLM-ASO**

PHOENIX, ARIZONA

2012 NOV 28 P 1:59

RECEIVED
BLM AZ STATE OFFICE

United States Department of the Interior
Bureau of Land Management
 LANDS/RECREATION & PLANNING
 ONE N CENTRAL AVE
 PHOENIX, AZ 85004 -2203
 Phone: 602-417-9200

Receipt

No: 2697952

Transaction #: 2779799	
Date of Transaction: 11/29/2012	
CUSTOMER:	
WESTERN MINING AND MINERALS INC PO BOX 850 ST GEORGE, UT 84771-0850 US	

LINE #	QTY	DESCRIPTION	REMARKS	UNIT PRICE	TOTAL
1	1.00	LOCATABLE MINERALS / MINING CLAIMS-NOT NEW-UNADJUD, ONE AUTH NO. ONLY / MINING CLAIM MONEY RECEIVED CASES: AMC139164/\$163800.00	ADDITIONAL MONIES FOR MAINT FEE PYMNT 2013	- n/a -	163800.00
TOTAL:					\$163,800.00

PAYMENT INFORMATION			
1	AMOUNT:	163800.00	POSTMARKED: 11/26/2012
	TYPE:	CHECK	RECEIVED: 11/28/2012
	CHECK NO:	00048602	
	NAME:	WESTERN MINING AND MINERALS 5301 WEST CYPRESS ST STE 300 TAMPA FL 33607 US	

REMARKS

This receipt was generated by the automated BLM Collections and Billing System and is a paper representation of a portion of the official electronic record contained therein.

OCT 30 2012

In Reply Refer To:

3800 (9310) AT

AMC139164, AMC74022, AMC145380, AMC324810, AMC341549, AMC342515,
AMC354466, AMC367127

CERTIFIED MAIL – RETURN RECEIPT REQUEST 7011 3500 0000 8349 4872

NOTICE

WESTERN MINING & MINERALS INC
PO BOX 850
ST GEORGE, UT 847710850

This Notice Affects Those Claims
Shown in the Block Below.

2013 Maintenance Fees - Additional Fees Required

Your maintenance fee payment for the 2013 assessment year, in the amount of \$140.00 per claim, for the placer claims listed above, has been received and is insufficient. **The total due on your claim(s) is: ~~\$187,886.~~ \$163,800**

In accordance with the Consolidated Appropriations Act of 2012, Public Law 112-74 (125 Stat 1047), and FR44155-44158 (2012) Congress changed the way maintenance fees for placer mining claims are assessed. Instead of charging the maintenance fee on a per-claim basis, Congress stated that the fee, which is currently \$140.00, will be assessed on each 20 acre parcel of a placer claim or portion thereof.

Insufficient payment of the annual maintenance fee for the 2013 assessment year is a curable defect. **Therefore you are required to do one of the following within 30 days of receipt of this notice or your claim(s) will be declared forfeited:** 1) submit additional fees of \$140 per 20-acres or portion thereof based on the full acreage of the claim, or 2) amend the claim(s) to reduce the acres so a lesser fee is due and submit any additional fees due; or 3) relinquish the claim(s) in their entirety, in which case BLM will refund the maintenance fees you have already paid for the 2013 assessment year.

If you choose to amend the claims to reduce the acres, you must submit an amended location notice for each claim, with an accurate description and dimensions of the reduced claim, along with a map depicting the reduced claim, and a \$10 processing fee per amendment. An amendment must also be recorded at the county. If the amended claim contains more than 20 acres, calculate the additional fees due and submit those fees with the amendment(s).



Please include your Arizona Mining Claim (AMC) serial number(s) and claim name(s) when submitting the additional fees, and note that you are paying additional fees due. If additional information is required, please contact Amy Thrower at 602-417-9334.

/s/ Rebecca Heick

Rebecca Heick
Group Administrator
Lands and Minerals

Enclosure

AThrower:tt:101512

SENDER: COMPLETE THIS SECTION

- Complete items 1, 2, and 3. Also complete item 4 if Restricted Delivery is desired.
- Print your name and address on the reverse so that we can return the card to you.
- Attach this card to the back of the mailpiece, or on the front if space permits.

1. Article Addressed to:

WESTERN MINING &
MINERALS INC.
PO BOX 850
ST GEORGE, UT 847710850
930 AT

COMPLETE THIS SECTION ON DELIVERY

A. Signature
X Ken Shamp Agent
 Addressee

B. Received by (Printed Name)
KEN THOMPSON C. Date of Delivery
11-8-12

D. Is delivery address different from item 1? Yes
If YES, enter delivery address below: No


3. Service Type
 Certified Mail Express Mail
 Registered Return Receipt for Merchandise
 Insured Mail C.O.D.

4. Restricted Delivery (Extra Fee) Yes

2. Article Number
(Transfer from service label)

7011 3500 0000 8349 4872

UNITED STATES POSTAL SERVICE




First-Class Mail
Postage & Fees Paid
USPS
Permit No. G-10

• Sender: Please print your name, address, and ZIP+4 in this box •

Bureau of Land Management
Arizona State Office
One North Central Avenue, Ste. 800
Phoenix, AZ 85004-4427

9310 AT



Amc 74022

139164

145380

324810

341549

342515

354466

367127

WHEN RECORDED, RETURN TO:



WESTERN MINING
AND MINERALS

283 W. Hilton Dr. Suite 1
St. George, UT 84770

**AFFIDAVIT OF PAYMENT OF ANNUAL MINING CLAIM
MAINTENANCE FEES (ARIZONA)**
(and Notice of Intention To Hold)

On this 16 day of JUNE, 2011, Western Mining and Minerals, Inc. of 283 W. Hilton Drive, Suite 1st. George, Utah, 84770, record holder of unpatented placer mining claims, timely paid its annual maintenance fees in the sum of **\$74,060.00** ("Payment") to comply with the Act of August 10, 1993 [107 Stat.405, as amended and extended by the Act of October 21, 1998, 112 Stat. 2681-235, or other federal law] and with 43 C.F.R. § 3833.1-5. The annual payment covers the 2011 – 2012 assessment year commencing at 12:00 o'clock noon on September 1, 2011, for those unpatented placer mining claims affecting federal public lands in Mohave County, Arizona, described in **Exhibits A through D** to this Affidavit. Western Mining contemporaneously filed this Affidavit with the Bureau of Land Management with the Payment to meet the requirements of 43 C.F.R. § 3833.105(b). This Affidavit has been or will be recorded in Mohave County to comply with state law regarding maintenance of mining claims. The claim groups, claims quantities, and exhibits of appearance are, as follows:

James Hardie Gypsum, Inc	337	Exhibits A & B
Dutchman	3	Exhibit C
MGA	122	Exhibit C
Golden Down	1	Exhibit D
New Gypsum	4	Exhibit D
Mt. Aetna	5	Exhibit D
Gypsum Hills	14	Exhibit D
Gypsum Dome	13	Exhibit D
Gypsum Town	13	Exhibit D
WMMI	<u>17</u>	Exhibit E
Total	529	

RECEIVED
BLM AZ STATE OFFICE
2011 JUN 24 A 7:36
PHOENIX, ARIZONA

This Affidavit of Payment of Annual Mining Claim Maintenance Fees also serves as a Notice of Intention to Hold to comply with the Federal Land Policy and Management Act and state law.

ENTERED INTO COMPUTER
JUN 27 2011 PB

529
AMC


The undersigned is an officer or duly appointed agent of Western Mining and is authorized to conduct business in connection with the unpatented placer mining claims.

Dated this 16 day of JUNE, 2011.

Kenneth E. Thompson
Kenneth E. Thompson - WMMI Mine Manager

SUBSCRIBED AND SWORN TO before me this 16 day of JUNE, 2011

Mary Hunt
Notary Public
Residing in: St. George, Utah



RECEIVED
BLM AZ STATE OFFICE
2011 JUN 24 A 7 36
PHOENIX, ARIZONA

EXHIBIT A

UNPATENTED PLACER MINING CLAIMS IN MOHAVE COUNTY, ARIZONA (GILA & SALT RIVER MERIDIAN)

Claim Name	Lands Affected	BLM AMC No.	Location Date	Recording Date	Book/ Page
James Hardie Gypsum, Inc. #1	N $\frac{1}{2}$ SW $\frac{1}{4}$ NW $\frac{1}{4}$ Section 8, T41N-R12W	354466	09-02-2000	11-15-2000	Bk. 3621 Pg. 753,4
James Hardie Gypsum, Inc. #2	S $\frac{1}{2}$ SW $\frac{1}{4}$ NW $\frac{1}{4}$ Section 8, T41N-R12W	354467	09-02-2000	11-15-2000	Bk. 3621 Pg. 755,6
James Hardie Gypsum, Inc. #3	N $\frac{1}{2}$ NW $\frac{1}{4}$ SW $\frac{1}{4}$ Section 8, T41N-R12W	354468	09-02-2000	11-15-2000	Bk. 3621 Pg. 757,8
James Hardie Gypsum, Inc. #4	S $\frac{1}{2}$ NW $\frac{1}{4}$ SW $\frac{1}{4}$ Section 8, T41N-R12W	354469	09-02-2000	11-15-2000	Bk. 3621 Pg. 759,60
James Hardie Gypsum, Inc. #5	N $\frac{1}{2}$ SW $\frac{1}{4}$ SW $\frac{1}{4}$ Section 8, T41N-R12W	354470	09-02-2000	11-15-2000	Bk. 3621 Pg. 761,2
James Hardie Gypsum, Inc. #6	S $\frac{1}{2}$ SW $\frac{1}{4}$ SW $\frac{1}{4}$ Section 8, T41N-R12W	354471	09-02-2000	11-15-2000	Bk. 3621 Pg. 763,4
James Hardie Gypsum, Inc. #7	N $\frac{1}{2}$ NE $\frac{1}{4}$ NE $\frac{1}{4}$ Section 7, T41N-R12W	354472	09-02-2000	11-15-2000	Bk. 3621 Pg. 765,6
James Hardie Gypsum, Inc. #8	S $\frac{1}{2}$ NE $\frac{1}{4}$ NE $\frac{1}{4}$ Section 7, T41N-R12W	354473	09-02-2000	11-15-2000	Bk. 3621 Pg. 767,8
James Hardie Gypsum, Inc. #9	N $\frac{1}{2}$ SE $\frac{1}{4}$ NE $\frac{1}{4}$ Section 7, T41N-R12W	354474	09-02-2000	11-15-2000	Bk. 3621 Pg. 769,70
James Hardie Gypsum, Inc. #10	S $\frac{1}{2}$ SE $\frac{1}{4}$ NE $\frac{1}{4}$ Section 7, T41N-R12W	354475	09-02-2000	11-15-2000	Bk. 3621 Pg. 771,2
James Hardie Gypsum, Inc. #11	N $\frac{1}{2}$ NW $\frac{1}{4}$ NE $\frac{1}{4}$ Section 7 T41N-R12W	354476	09-02-2000	11-15-2000	Bk. 3621 Pg. 773,4
James Hardie Gypsum, Inc. #12	S $\frac{1}{2}$ NW $\frac{1}{4}$ NE $\frac{1}{4}$ Section 7, T41N-R12W	354477	09-02-2000	11-15-2000	Bk. 3621 Pg. 775,6
James Hardie Gypsum, Inc. #13	N $\frac{1}{2}$ SW $\frac{1}{4}$ NE $\frac{1}{4}$ Section 7, T41N-R12W	354478	09-02-2000	11-15-2000	Bk. 3621 Pg. 777,8
James Hardie Gypsum, Inc. #14	S $\frac{1}{2}$ SW $\frac{1}{4}$ NE $\frac{1}{4}$ Section 7, T41N-R12W	354479	09-02-2000	11-15-2000	Bk. 3621 Pg. 779,80
James Hardie Gypsum, Inc. #15	N $\frac{1}{2}$ NE $\frac{1}{4}$ SE $\frac{1}{4}$ Section 7, T41N-R12W	354480	09-02-2000	11-15-2000	Bk. 3621 Pg. 781,2
James Hardie Gypsum, Inc. #16	S $\frac{1}{2}$ NE $\frac{1}{4}$ SE $\frac{1}{4}$ Section 7, T41N-R12W	354481	09-02-2000	11-15-2000	Bk. 3621 Pg. 783,4

PHOENIX, ARIZONA

2011 JUN 24 A 1 30

BLM STATE OFFICE
PHOENIX, ARIZONA

Claim Name	Lands Affected	BLM AMC No.	Location Date	Recording Date	Book/ Page
James Hardie Gypsum, Inc. #17	N½SE¼SE¼ Section 7, T41N-R12W	354482	09-02-2000	11-15-2000	Bk. 3621 Pg. 785,6
James Hardie Gypsum, Inc. #18	S½SE¼SE¼ Section 7, T41N-R12W	354483	09-02-2000	11-15-2000	Bk. 3621 Pg. 787,8
James Hardie Gypsum, Inc. #19	N½NW¼SE¼ Section 7, T41N-R12W	354484	09-02-2000	11-15-2000	Bk. 3621 Pg. 789,90
James Hardie Gypsum, Inc. #20	S½NW¼SE¼ Section 7, T41N-R12W	354485	09-02-2000	11-15-2000	Bk. 3621 Pg. 791,2
James Hardie Gypsum, Inc. #21	N½SW¼SE¼ Section 7, T41N-R12W	354486	09-02-2000	11-15-2000	Bk. 3621 Pg. 793,4
James Hardie Gypsum, Inc. #22	S½SW¼SE¼ Section 7, T41N-R12W	354487	09-02-2000	11-15-2000	Bk. 3621 Pg. 795,6
James Hardie Gypsum, Inc. #23	N½NE¼SW¼ Section 7, T41N-R12W	354488	09-02-2000	11-15-2000	Bk. 3621 Pg. 797,8
James Hardie Gypsum, Inc. #24	S½NE¼SW¼ Section 7, T41N-R12W	354489	09-02-2000	11-15-2000	Bk. 3621 Pg. 799,800
James Hardie Gypsum, Inc. #25	N½SE¼SW¼ Section 7, T41N-R12W	354490	09-02-2000	11-15-2000	Bk. 3621 Pg. 801,02
James Hardie Gypsum, Inc. #26	S½SE¼SW¼ Section 7, T41N-R12W	354491	09-02-2000	11-15-2000	Bk. 3621 Pg. 803,04
James Hardie Gypsum, Inc. #27	N½NE¼NE¼ Section 18, T41N-R12W	354492	09-02-2000	11-15-2000	Bk. 3621 Pg. 805, 06
James Hardie Gypsum, Inc. #28	S½NE¼NE¼ Section 18, T41N-R12W	354493	09-02-2000	11-15-2000	Bk. 3621 Pg. 807, 08
James Hardie Gypsum, Inc. #29	N½SE¼NE¼ Section 18, T41N-R12W	354494	09-02-2000	11-15-2000	Bk. 3621 Pg. 809,810
James Hardie Gypsum, Inc. #30	S½SE¼NE¼ Section 18, T41N-R12W	354495	09-02-2000	11-15-2000	Bk. 3621 Pg. 811,12
James Hardie Gypsum, Inc. #31	N½NW¼NE¼ Section 18 T41N-R12W	354496	09-02-2000	11-15-2000	Bk. 3621 Pg. 813,14
James Hardie Gypsum, Inc. #32	S½NW¼NE¼ Section 18, T41N-R12W	354497	09-02-2000	11-15-2000	Bk. 3621 Pg. 815,16
James Hardie Gypsum, Inc. #33	N½SW¼NE¼ Section 18, T41N-R12W	354498	09-02-2000	11-15-2000	Bk. 3621 Pg. 817, 18
James Hardie Gypsum, Inc. #34	S½SW¼NE¼ Section 18, T41N-R12W	354499	09-02-2000	11-15-2000	Bk. 3621 Pg. 819,20
James Hardie Gypsum, Inc. #35	N½NE¼SE¼ Section 18, T41N-R12W	354500	09-02-2000	11-15-2000	Bk. 3621 Pg. 821,22

174540.1

2011 JUN 24 A 7 36

PHOENIX, ARIZONA

RECEIVED
BLM
PHOENIX, ARIZONA
OFFICE

Claim Name	Lands Affected	BLM AMC No.	Location Date	Recording Date	Book/ Page
James Hardie Gypsum, Inc. #36	S½NE¼SE¼ Section 18, T41N-R12W	354501	09-02-2000	11-15-2000	Bk. 3621 Pg. 823,24
James Hardie Gypsum, Inc. #37	N¼SE¼SE¼ Section 18, T41N-R12W	354502	09-02-2000	11-15-2000	Bk. 3621 Pg. 825,26
James Hardie Gypsum, Inc. #38	S½SE¼SE¼ Section 18, T41N-R12W	354503	09-02-2000	11-15-2000	Bk. 3621 Pg. 827,28
James Hardie Gypsum, Inc. #39	N¼NW¼SE¼ Section 18, T41N-R12W	354504	09-02-2000	11-15-2000	Bk. 3621 Pg. 829,30
James Hardie Gypsum, Inc. #40	S½NW¼SE¼ Section 18, T41N R12W	354505	09-02-2000	11-15-2000	Bk. 3621 Pg. 831,32
James Hardie Gypsum, Inc. #41	N¼SW¼SE¼ Section 18, T41N-R12W	354506	09-02-2000	11-15-2000	Bk. 3621 Pg. 833,34
James Hardie Gypsum, Inc. #42	S½SW¼SE¼ Section 18, T41N-R12W	354507	09-02-2000	11-15-2000	Bk. 3621 Pg. 835,36
James Hardie Gypsum, Inc. #43	N¼NE¼SW¼ Section 18, T41N-R12W	354508	09-02-2000	11-15-2000	Bk. 3621 Pg. 837,38
James Hardie Gypsum, Inc. #44	S½NE¼SW¼ Section 18, T41N-R12W	354509	09-02-2000	11-15-2000	Bk. 3621 Pg. 839, 40
James Hardie Gypsum, Inc. #45	N¼SE¼SW¼ Section 18, T41N-R12W	354510	09-02-2000	11-15-2000	Bk. 3621 Pg. 841,42
James Hardie Gypsum, Inc. #46	S½SE¼SW¼ Section 18, T41N-R12W	354511	09-02-2000	11-15-2000	Bk. 3621 Pg. 843,44
James Hardie Gypsum, Inc. #47	N¼NW¼SW¼ Section 18, T41N-R12W	354512	09-02-2000	11-15-2000	Bk. 3621 Pg. 845,46
James Hardie Gypsum, Inc. #48	S½NW¼SW¼ Section 18, T41N-R12W	354513	09-02-2000	11-15-2000	Bk. 3621 Pg. 847,48
James Hardie Gypsum, Inc. #49	N¼SW¼SW¼ Section 18, T41N-R12W	354514	09-02-2000	11-15-2000	Bk. 3621 Pg. 849,50
James Hardie Gypsum, Inc. #50	S½SW¼SW¼ Section 18, 41N-R12W	354515	09-02-2000	11-15-2000	Bk. 3621 Pg. 851,52
James Hardie Gypsum, Inc. #51	N¼NE¼NW¼ Section 18, T41N-R12W	354516	09-02-2000	11-15-2000	Bk. 3621 Pg. 853,54
James Hardie Gypsum, Inc. #52	S½NE¼NW¼ Section 18, T41N-R12W	354517	09-02-2000	11-15-2000	Bk. 3621 Pg. 855,56
James Hardie Gypsum, Inc. #53	N¼SE¼NW¼ Section 18, T41N-R12W	354518	09-02-2000	11-15-2000	Bk. 3621 Pg. 857,58
James Hardie Gypsum, Inc. #54	S½SE¼NW¼ Section 18, T41N-R12W	354519	09-02-2000	11-15-2000	Bk. 3621 Pg. 859,60

174540.1

PHOENIX, ARIZONA

2011 JUN 24 A 7 36

RECEIVED
BUREAU OF LAND MANAGEMENT
PHOENIX, ARIZONA

Claim Name	Lands Affected	BLM AMC No.	Location Date	Recording Date	Book/ Page
James Hardie Gypsum, Inc. #55	N½NW¼NW¼ Section 18, T41N-R12W	354520	09-02-2000	11-15-2000	Bk. 3621 Pg. 861,62
James Hardie Gypsum, Inc. #56	S½NW¼NW¼ Section 18, T41N-R12W	354521	09-02-2000	11-15-2000	Bk. 3621 Pg. 863,64
James Hardie Gypsum, Inc. #57	N½SW¼NW¼ Section 18, T41N-R12W	354522	09-02-2000	11-15-2000	Bk. 3621 Pg. 865,66
James Hardie Gypsum, Inc. #58	S½SW¼NW¼ Section 18, T41N-R12W	354523	09-02-2000	11-15-2000	Bk. 3621 Pg. 867,68
James Hardie Gypsum, Inc. #59	N½NE¼NE¼ Section 13, T41N-R13W	354524	09-02-2000	11-15-2000	Bk. 3621 Pg. 869,70
James Hardie Gypsum, Inc. #60	S½NE¼NE¼ Section 13, T41N-R13W	354525	09-02-2000	11-15-2000	Bk. 3621 Pg. 871,72
James Hardie Gypsum, Inc. #61	N½SE¼NE¼ Section 13, T41N-R13W	354526	09-02-2000	11-15-2000	Bk. 3621 Pg. 873,74
James Hardie Gypsum, Inc. #62	S½SE¼NE¼ Section 13 T41N-R13W	354527	09-02-2000	11-15-2000	Bk. 3621 Pg. 875,76
James Hardie Gypsum, Inc. #63	N½NW¼NE¼ Section 13, T41N-R13W	354528	09-02-2000	11-15-2000	Bk. 3621 Pg. 877,78
James Hardie Gypsum, Inc. #64	S½NW¼NE¼ Section 13, T41N-R13W	354529	09-02-2000	11-15-2000	Bk. 3621 Pg. 879, 80
James Hardie Gypsum, Inc. #65	N½SW¼NE¼ Section 13, T41N-R13W	354530	09-02-2000	11-15-2000	Bk. 3621 Pg. 881,82
James Hardie Gypsum, Inc. #66	S½SW¼NE¼ Section 13, T41N-R13W	354531	09-02-2000	11-15-2000	Bk. 3621 Pg. 883,84
James Hardie Gypsum, Inc. #67	N½NE¼SE¼ Section 13, T41N-R13W	354532	09-02-2000	11-15-2000	Bk. 3621 Pg. 885,86
James Hardie Gypsum, Inc. #68	S½NE¼SE¼ Section 13, T41N-R13W	354533	09-02-2000	11-15-2000	Bk. 3621 Pg. 887, 88
James Hardie Gypsum, Inc. #69	N½SE¼SE¼ Section 13, T41N-R13W	354534	09-02-2000	11-15-2000	Bk. 3621 Pg. 889,90
James Hardie Gypsum, Inc. #70	S½SE¼SE¼ Section 13, T41N-R13W	354535	09-02-2000	11-15-2000	Bk. 3621 Pg. 891,92
James Hardie Gypsum, Inc. #71	N½NW¼SE¼ Section 13, T41N-R13W	354536	09-02-2000	11-15-2000	Bk. 3621 Pg. 893,94
James Hardie Gypsum, Inc. #72	S½NW¼SE¼ Section 13, T41N-R13W	354537	09-02-2000	11-15-2000	Bk. 3621 Pg. 895,96
James Hardie Gypsum, Inc. #73	N½SW¼SE¼ Section 13, T41N-R13W	354538	09-02-2000	11-15-2000	Bk. 3621 Pg. 897, 98

2011 JUN 24 A 7:36
 PHOENIX, ARIZONA

BLM STATE OFFICE

Claim Name	Lands Affected	BLM AMC No.	Location Date	Recording Date	Book/ Page
James Hardie Gypsum, Inc. #74	S½SW¼SE¼ Section 13, T41N-R13W	354539	09-02-2000	11-15-2000	Bk. 3621 Pg. 899,900
James Hardie Gypsum, Inc. #75	N½NE¼NE¼ Section 19, T41N-R12W	354540	09-02-2000	11-15-2000	Bk. 3621 Pg. 901,02
James Hardie Gypsum, Inc. #76	S½NE¼NE¼ Section 19, T41N-R12W	354541	09-02-2000	11-15-2000	Bk. 3621 Pg. 903,04
James Hardie Gypsum, Inc. #77 (AMENDED 06-25-2001)	N½SE¼NE¼ Section 19, T41N-R12W	354542	09-02-2000	11-15-2000	Bk. 3621 Pg. 905,06
James Hardie Gypsum, Inc. #78	S½SE¼NE¼ Section 19, T41N-R12W	354543	09-02-2000	11-15-2000	Bk. 3621 Pg. 907,08
James Hardie Gypsum, Inc. #79 (AMENDED 12-21-2001)	N½NW¼NE¼ Section 19, T41N-R12W	354544	09-02-2000	11-15-2000	Bk. 3621 Pg. 909,10
James Hardie Gypsum, Inc. #80	S½NW¼NE¼ Section 19, T41N-R12W	354545	09-02-2000	11-15-2000	Bk. 3621 Pg. 911,12
James Hardie Gypsum, Inc. #81	N½SW¼NE¼ Section 19, T41N-R12W	354546	09-02-2000	11-15-2000	Bk. 3621 Pg. 913,14
James Hardie Gypsum, Inc. #82	S½SW¼NE¼ Section 19, T41N-R12W	354547	09-02-2000	11-15-2000	Bk. 3621 Pg. 915,16
James Hardie Gypsum, Inc. #83	N½NE¼NW¼ Section 19, T41N-R12W	354548	09-02-2000	11-15-2000	Bk. 3621 Pg. 917,18
James Hardie Gypsum, Inc. #84	S½NE¼NW¼ Section 19, T41N-R12W	354549	09-02-2000	11-15-2000	Bk. 3621 Pg. 919,20
James Hardie Gypsum, Inc. #85	N½SE¼NW¼ Section 19, T41N-R12W	354550	09-02-2000	11-15-2000	Bk. 3621 Pg. 921,22
James Hardie Gypsum, Inc. #86	S½SE¼NW¼ Section 19, T41N-R12W	354551	09-02-2000	11-15-2000	Bk. 3621 Pg. 923,24
James Hardie Gypsum, Inc. #87	N½NW¼NW¼ Section 19, T41N-R12W	354552	09-02-2000	11-15-2000	Bk. 3621 Pg. 925,26
James Hardie Gypsum, Inc. #88	S½NW¼NW¼ Section 19, T41N-R12W	354553	09-02-2000	11-15-2000	Bk. 3621 Pg. 927,28
James Hardie Gypsum, Inc. #89	N½SW¼NW¼ Section 19, T41N-R12W	354554	09-02-2000	11-15-2000	Bk. 3621 Pg. 929,30
James Hardie Gypsum, Inc. #90	S½SW¼NW¼ Section 19, T41N-R12W	354555	09-02-2000	11-15-2000	Bk. 3621 Pg. 931,32

PHOENIX, ARIZONA
 2011 JUN 24 A 7:36

RECEIVED
 BLM AZ STATE OFFICE

Claim Name	Lands Affected	BLM AMC No.	Location Date	Recording Date	Book/ Page
James Hardie Gypsum, Inc. #91	N $\frac{1}{2}$ NE $\frac{1}{4}$ NE $\frac{1}{4}$ Section 24, T41N-R13W	354556	09-02-2000	11-15-2000	Bk. 3621 Pg. 933,34
James Hardie Gypsum, Inc. #92	S $\frac{1}{2}$ NE $\frac{1}{4}$ NE $\frac{1}{4}$ Section 24, T41N-R13W	354557	09-02-2000	11-15-2000	Bk. 3621 Pg. 935,36
James Hardie Gypsum, Inc. #93	N $\frac{1}{2}$ SE $\frac{1}{4}$ NE $\frac{1}{4}$ Section 24, T41N-R13W	354558	09-02-2000	11-15-2000	Bk. 3621 Pg. 937,38
James Hardie Gypsum, Inc. #94	S $\frac{1}{2}$ SE $\frac{1}{4}$ NE $\frac{1}{4}$ Section 24, T41N-R13W	354559	09-02-2000	11-15-2000	Bk. 3621 Pg. 939,40
James Hardie Gypsum, Inc. #95	N $\frac{1}{2}$ NW $\frac{1}{4}$ NE $\frac{1}{4}$ Section 24, T41N-R13W	354560	09-02-2000	11-15-2000	Bk. 3621 Pg. 941,42
James Hardie Gypsum, Inc. #96	S $\frac{1}{2}$ NW $\frac{1}{4}$ NE $\frac{1}{4}$ Section 24, T41N-R13W	354561	09-02-2000	11-15-2000	Bk. 3621 Pg. 943,44
James Hardie Gypsum, Inc. #97	N $\frac{1}{2}$ SW $\frac{1}{4}$ NE $\frac{1}{4}$ Section 24, T41N-R13W	354562	09-02-2000	11-15-2000	Bk. 3621 Pg. 945,46
James Hardie Gypsum, Inc. #98	S $\frac{1}{2}$ SW $\frac{1}{4}$ NE $\frac{1}{4}$ Section 24, T41N-R13W	354563	09-02-2000	11-15-2000	Bk. 3621 Pg. 947,48
James Hardie Gypsum, Inc. #99	N $\frac{1}{2}$ NE $\frac{1}{4}$ SE $\frac{1}{4}$ Section 19, T41N-R12W	354564	09-02-2000	11-15-2000	Bk. 3621 Pg. 949,50
James Hardie Gypsum, Inc. #100	S $\frac{1}{2}$ NE $\frac{1}{4}$ SE $\frac{1}{4}$ Section 19, T41N-R12W	354565	09-02-2000	11-15-2000	Bk. 3621 Pg. 951,52
James Hardie Gypsum, Inc. #101	N $\frac{1}{2}$ SE $\frac{1}{4}$ SE $\frac{1}{4}$ Section 19, T41N-R12W	354566	09-02-2000	11-15-2000	Bk. 3621 Pg. 953,54
James Hardie Gypsum, Inc. #102	S $\frac{1}{2}$ SE $\frac{1}{4}$ SE $\frac{1}{4}$ Section 19, T41N-R12W	354567	09-02-2000	11-15-2000	Bk. 3621 Pg. 955,56
James Hardie Gypsum, Inc. #103	N $\frac{1}{2}$ NW $\frac{1}{4}$ SE $\frac{1}{4}$ Section 19, T41N-R12W	354568	09-02-2000	11-15-2000	Bk. 3621 Pg. 957,58
James Hardie Gypsum, Inc. #104	S $\frac{1}{2}$ NW $\frac{1}{4}$ SE $\frac{1}{4}$ Section 19, T41N-R12W	354569	09-02-2000	11-15-2000	Bk. 3621 Pg. 959,60
James Hardie Gypsum, Inc. #105	N $\frac{1}{2}$ SW $\frac{1}{4}$ SE $\frac{1}{4}$ Section 19, T41N-R12W	354570	09-02-2000	11-15-2000	Bk. 3621 Pg. 961,62
James Hardie Gypsum, Inc. #106	S $\frac{1}{2}$ SW $\frac{1}{4}$ SE $\frac{1}{4}$ Section 19, T41N-R12W	354571	09-02-2000	11-15-2000	Bk. 3621 Pg. 963,64
James Hardie Gypsum, Inc. #107	N $\frac{1}{2}$ NE $\frac{1}{4}$ SW $\frac{1}{4}$ Section 19, T41N-R12W	354572	09-02-2000	11-15-2000	Bk. 3621 Pg. 965,66
James Hardie Gypsum, Inc. #108	S $\frac{1}{2}$ NE $\frac{1}{4}$ SW $\frac{1}{4}$ Section 19, T41N-R12W	354573	09-02-2000	11-15-2000	Bk. 3621 Pg. 967,68
James Hardie Gypsum, Inc. #109	N $\frac{1}{2}$ SE $\frac{1}{4}$ SW $\frac{1}{4}$ Section 19, T41N-R12W	354574	09-02-2000	11-15-2000	Bk. 3621 Pg. 969,70

2011 JUN 24 A 7:36
 HOENIX, ARIZONA
 BLM/AZ STATE OFFICE

Claim Name	Lands Affected	BLM AMC No.	Location Date	Recording Date	Book/ Page
James Hardie Gypsum, Inc. #110	S½SE¼SW¼ Section 19, T41N-R12W	354575	09-02-2000	11-15-2000	Bk. 3621 Pg. 971,72
James Hardie Gypsum, Inc. #111	N¼NW¼SW¼ Section 19, T41N-R12W	354576	09-02-2000	11-15-2000	Bk. 3621 Pg. 973,74
James Hardie Gypsum, Inc. #112	S½NW¼SW¼ Section 19, T41N-R12W	354577	09-02-2000	11-15-2000	Bk. 3621 Pg. 975,76
James Hardie Gypsum, Inc. #113	N½SW¼SW¼ Section 19, T41N-R12W	354578	09-02-2000	11-15-2000	Bk. 3621 Pg. 977,78
James Hardie Gypsum, Inc. #114	S½SW¼SW¼ Section 19, T41N-R12W	354579	09-02-2000	11-15-2000	Bk. 3621 Pg. 979,80
James Hardie Gypsum, Inc. #115	N¼NE¼SE¼ Section 24, T41N-R13W	354580	09-02-2000	11-15-2000	Bk. 3621 Pg. 981,82
James Hardie Gypsum, Inc. #116	S½NE¼SE¼ Section 24, T41N-R13W	354581	09-02-2000	11-15-2000	Bk. 3621 Pg. 983,84
James Hardie Gypsum, Inc. #117	N¼SE¼SE¼ Section 24, T41N-R13W	354582	09-02-2000	11-15-2000	Bk. 3621 Pg. 985,86
James Hardie Gypsum, Inc. #118	S½SE¼SE¼ Section 24, T41N-R13W	354583	09-02-2000	11-15-2000	Bk. 3621 Pg. 987,88
James Hardie Gypsum, Inc. #119	N¼NW¼SE¼ Section 24, T41N-R13W	354584	09-02-2000	11-15-2000	Bk. 3621 Pg. 989,90
James Hardie Gypsum, Inc. #120	S½NW¼SE¼ Section 24, T41N-R13W	354585	09-02-2000	11-15-2000	Bk. 3621 Pg. 991,92
James Hardie Gypsum, Inc. #121	N¼SW¼SE¼ Section 24, T41N-R13W	354586	09-02-2000	11-15-2000	Bk. 3621 Pg. 993,94
James Hardie Gypsum, Inc. #122	S½SW¼SE¼ Section 24, T41N-R13W	354587	09-02-2000	11-15-2000	Bk. 3621 Pg. 995,96
James Hardie Gypsum, Inc. #123	N¼NE¼NE¼ Section 25, T41N-R13W	354588	09-03-2000	11-15-2000	Bk. 3621 Pg. 997,98
James Hardie Gypsum, Inc. #124	S½NE¼NE¼ Section 25, T41N-R13W	354589	09-03-2000	11-15-2000	Bk. 3621 Pg. 999,1000
James Hardie Gypsum, Inc. #125	N¼SE¼NE¼ Section 25, T41N-R13W	354590	09-03-2000	11-15-2000	Bk. 3622 Pg. 1, 2
James Hardie Gypsum, Inc. #126	S½SE¼NE¼ Section 25, T41N-R13W	354591	09-03-2000	11-15-2000	Bk. 3622 Pg. 3, 4
James Hardie Gypsum, Inc. #127	N¼NW¼NE¼ Section 25, T41N-R13W	354592	09-03-2000	11-15-2000	Bk. 3622 Pg. 5, 6
James Hardie Gypsum, Inc. #128	S½NW¼NE¼ Section 25, T41N-R13W	354593	09-03-2000	11-15-2000	Bk. 3622 Pg. 7, 8

174540.1

2011 JUN 24 A 7 36
 PUEBLO COUNTY, ARIZONA

BLM ARIZONA STATE OFFICE

Claim Name	Lands Affected	BLM AMC No.	Location Date	Recording Date	Book/ Page
James Hardie Gypsum, Inc. #129	N½SW¼NE¼ Section 25, T41N-R13W	354594	09-03-2000	11-15-2000	Bk. 3622 Pg. 9,10
James Hardie Gypsum, Inc. #130	S½SW¼NE¼ Section 25, T41N-R13W	354595	09-03-2000	11-15-2000	Bk. 3622 Pg. 11,12
James Hardie Gypsum, Inc. #131	N½NE¼NW¼ Section 25, T41N-R13W	354596	09-03-2000	11-15-2000	Bk. 3622 Pg. 13,14
James Hardie Gypsum, Inc. #132	S½NE¼NW¼ Section 25, T41N-R13W	354597	09-03-2000	11-15-2000	Bk. 3622 Pg. 15,16
James Hardie Gypsum, Inc. #133	N½SE¼NW¼ Section 25, T41N-R13W	354598	09-03-2000	11-15-2000	Bk. 3622 Pg. 17,18
James Hardie Gypsum, Inc. #134	S½SE¼NW¼ Section 25, T41N-R13W	354599	09-03-2000	11-15-2000	Bk. 3622 Pg. 19,20
James Hardie Gypsum, Inc. #135	N½NW¼NW¼ Section 25, T41N-R13W	354600	09-03-2000	11-15-2000	Bk. 3622 Pg. 21,22
James Hardie Gypsum, Inc. #136	S½NW¼NW¼ Section 25, T41N-R13W	354601	09-03-2000	11-15-2000	Bk. 3622 Pg. 23,24
James Hardie Gypsum, Inc. #137	N½SW¼NW¼ Section 25, T41N-R13W	354602	09-03-2000	11-15-2000	Bk. 3622 Pg. 25,26
James Hardie Gypsum, Inc. #138	S½SW¼NW¼ Section 25, T41N-R13W	354603	09-03-2000	11-15-2000	Bk. 3622 Pg. 27,28
James Hardie Gypsum, Inc. #139	N½NE¼SW¼ Section 25, T41N-R13W	354604	09-03-2000	11-15-2000	Bk. 3622 Pg. 29,30
James Hardie Gypsum, Inc. #140	S½NE¼SW¼ Section 25, T41N-R13W	354605	09-03-2000	11-15-2000	Bk. 3622 Pg. 31,32
James Hardie Gypsum, Inc. #141	N½SE¼SW¼ Section 25, T41N-R13W	354606	09-03-2000	11-15-2000	Bk. 3622 Pg. 33,34
James Hardie Gypsum, Inc. #142	S½SE¼SW¼ Section 25, T41N-R13W	354607	09-03-2000	11-15-2000	Bk. 3622 Pg. 35,36
James Hardie Gypsum, Inc. #143	N½NE¼SW¼ Section 25, T41N-R13W	354608	09-03-2000	11-15-2000	Bk. 3622 Pg. 37,38
James Hardie Gypsum, Inc. #144	S½NE¼SW¼ Section 25, T41N-R13W	354609	09-03-2000	11-15-2000	Bk. 3622 Pg. 39,40
James Hardie Gypsum, Inc. #145	N½SW¼SW¼ Section 25, T41N-R13W	354610	09-03-2000	11-15-2000	Bk. 3622 Pg. 41,42
James Hardie Gypsum, Inc. #146	S½SW¼SW¼ Section 25, T41N-R13W	354611	09-03-2000	11-15-2000	Bk. 3622 Pg. 43,44
James Hardie Gypsum, Inc. #147	N½NE¼SW¼ Section 20, T41N-R12W	354612	09-02-2000	11-15-2000	Bk. 3622 Pg. 45,46

PHOENIX ARIZONA

2011 JUN 24 A 7 36

RECEIVED
BENNA AS STATE OF ARIZONA

Claim Name	Lands Affected	BLM AMC No.	Location Date	Recording Date	Book/ Page
James Hardie Gypsum, Inc. #148	S½NE¼SW¼ Section 20, T41N-R12W	354613	09-02-2000	11-15-2000	Bk. 3622 Pg. 47,48
James Hardie Gypsum, Inc. #149	N½SE¼SW¼ Section 20, T41N-R12W	354614	09-02-2000	11-15-2000	Bk. 3622 Pg. 49,50
James Hardie Gypsum, Inc. #150	S½SE¼SW¼ Section 20, T41N-R12W	354615	09-02-2000	11-15-2000	Bk. 3622 Pg. 51,52
James Hardie Gypsum, Inc. #151	N½NW¼SW¼ Section 20, T41N-R12W	354616	09-02-2000	11-15-2000	Bk. 3622 Pg. 53,54
James Hardie Gypsum, Inc. #152	S½NW¼SW¼ Section 20, T41N-R12W	354617	09-02-2000	11-15-2000	Bk. 3622 Pg. 55,56
James Hardie Gypsum, Inc. #153	N½SW¼SW¼ Section 20, T41N-R12W	354618	09-02-2000	11-15-2000	Bk. 3622 Pg. 57,58
James Hardie Gypsum, Inc. #154	S½SW¼SW¼ Section 20, T41N-R12W	354619	09-02-2000	11-15-2000	Bk. 3622 Pg. 59,60
James Hardie Gypsum, Inc. #155	N½NW¼NW¼ Section 29, T41N-R12W	354620	09-03-2000	11-15-2000	Bk. 3622 Pg. 61,62
James Hardie Gypsum, Inc. #156	S½NW¼NW¼ Section 29, T41N-R12W	354621	09-03-2000	11-15-2000	Bk. 3622 Pg. 63,64
James Hardie Gypsum, Inc. #157	N½SW¼NW¼ Section 29, T41N-R12W	354622	09-03-2000	11-15-2000	Bk. 3622 Pg. 65,66
James Hardie Gypsum, Inc. #158	S½SW¼NW¼ Section 29, T41N-R12W	354623	09-03-2000	11-15-2000	Bk. 3622 Pg. 67,68
James Hardie Gypsum, Inc. #159	N½NE¼NE¼ Section 30, T41N-R12W	354624	09-03-2000	11-15-2000	Bk. 3622 Pg. 69,70
James Hardie Gypsum, Inc. #160	S½NE¼NE¼ Section 30, T41N-R12W	354625	09-03-2000	11-15-2000	Bk. 3622 Pg. 71,72
James Hardie Gypsum, Inc. #161	N½SE¼NE¼ Section 30, T41N-R12W	354626	09-03-2000	11-15-2000	Bk. 3622 Pg. 73,74
James Hardie Gypsum, Inc. #162	S½SE¼NE¼ Section 30, T41N-R12W	354627	09-03-2000	11-15-2000	Bk. 3622 Pg. 75,76
James Hardie Gypsum, Inc. #163	N½NW¼NE¼ Section 30, T41N-R12W	354628	09-03-2000	11-15-2000	Bk. 3622 Pg. 77,78
James Hardie Gypsum, Inc. #164	S½NW¼NE¼ Section 30, T41N-R12W	354629	09-03-2000	11-15-2000	Bk. 3622 Pg. 79,80
James Hardie Gypsum, Inc. #165	N½SW¼NE¼ Section 30, T41N-R12W	354630	09-03-2000	11-15-2000	Bk. 3622 Pg. 81,82
James Hardie Gypsum, Inc. #166	S½SW¼NE¼ Section 30, T41N-R12W	354631	09-03-2000	11-15-2000	Bk. 3622 Pg. 83,84

BLM
 ARIZONA
 RECEIVED
 REGISTERED
 FILE

2011 JUN 24 A 7 36

Claim Name	Lands Affected	BLM AMC No.	Location Date	Recording Date	Book/ Page
James Hardie Gypsum, Inc. #167	N½NE¼SE¼ Section 30, T41N-R12W	354632	09-03-2000	11-15-2000	Bk. 3622 Pg. 85,86
James Hardie Gypsum, Inc. #168	S½NE¼SE¼ Section 30, T41N-R12W	354633	09-03-2000	11-15-2000	Bk. 3622 Pg. 87,88
James Hardie Gypsum, Inc. #169	N½SE¼SE¼ Section 30, T41N-R12W	354634	09-03-2000	11-15-2000	Bk. 3622 Pg. 89,90
James Hardie Gypsum, Inc. #170	S½SE¼SE¼ Section 30, T41N-R12W	354635	09-03-2000	11-15-2000	Bk. 3622 Pg. 91,92
James Hardie Gypsum, Inc. #171	N½NW¼SE¼ Section 30, T41N-R12W	354636	09-03-2000	11-15-2000	Bk. 3622 Pg. 93,94
James Hardie Gypsum, Inc. #172	S½NW¼SE¼ Section 30, T41N-R12W	354637	09-03-2000	11-15-2000	Bk. 3622 Pg. 95,96
James Hardie Gypsum, Inc. #173	N½SW¼SE¼ Section 30, T41N-R12W	354638	09-03-2000	11-15-2000	Bk. 3622 Pg. 97,98
James Hardie Gypsum, Inc. #174	S½SW¼SE¼ Section 30, T41N-R12W	354639	09-03-2000	11-15-2000	Bk. 3622 Pg. 99,100
James Hardie Gypsum, Inc. #175	N½NE¼NW¼ Section 30, T41N-R12W	354640	09-03-2000	11-15-2000	Bk. 3622 Pg. 101,02
James Hardie Gypsum, Inc. #176	S½NE¼NW¼ Section 30, T41N-R12W	354641	09-03-2000	11-15-2000	Bk. 3622 Pg. 103,04
James Hardie Gypsum, Inc. #177	N½SE¼NW¼ Section 30, T41N-R12W	354642	09-03-2000	11-15-2000	Bk. 3622 Pg. 105,06
James Hardie Gypsum, Inc. #178	S½SE¼NW¼ Section 30, T41N-R12W	354643	09-03-2000	11-15-2000	Bk. 3622 Pg. 107,08
James Hardie Gypsum, Inc. #179	N½NW¼NW¼ Section 31, T41N-R12W	354644	09-05-2000	11-15-2000	Bk. 3622 Pg. 109,10
James Hardie Gypsum, Inc. #180	S½NW¼NW¼ Section 31, T41N-R12W	354645	09-05-2000	11-15-2000	Bk. 3622 Pg. 111,12
James Hardie Gypsum, Inc. #181	N½NE¼SE¼ Section 14, T40N-R13W	354646	09-05-2000	11-15-2000	Bk. 3622 Pg. 113,14
James Hardie Gypsum, Inc. #182	S½NE¼SE¼ Section 14, T40N-R13W	354647	09-05-2000	11-15-2000	Bk. 3622 Pg. 115,16
James Hardie Gypsum, Inc. #183	N½SE¼SE¼ Section 14, T40N-R13W	354648	09-05-2000	11-15-2000	Bk. 3622 Pg. 117,18
James Hardie Gypsum, Inc. #184	S½SE¼SE¼ Section 14, T40N-R13W	354649	09-05-2000	11-15-2000	Bk. 3622 Pg. 119,20
James Hardie Gypsum, Inc. #185	N½NE¼SW¼ Section 13, T40N-R13W	354650	09-05-2000	11-15-2000	Bk. 3622 Pg. 121,22

2011 JUN 24 A 7 36
 PHOENIX, ARIZONA

BLM AZ STATE OFFICE
 RECEIVED

Claim Name	Lands Affected	BLM AMC No.	Location Date	Recording Date	Book/ Page
James Hardie Gypsum, Inc. #186	S½NE¼SW¼ Section 13, T40N-R13W	354651	09-05-2000	11-15-2000	Bk. 3622 Pg. 123,24
James Hardie Gypsum, Inc. #187	N¼SE¼SW¼ Section 13, T40N-R13W	354652	09-05-2000	11-15-2000	Bk. 3622 Pg. 125,26
James Hardie Gypsum, Inc. #188	S½SE¼SW¼ Section 13, T40N-R13W	354653	09-05-2000	11-15-2000	Bk. 3622 Pg. 127,28
James Hardie Gypsum, Inc. #189	S½SW¼SW¼ Section 13, T40N-R13W	354654	09-05-2000	11-15-2000	Bk. 3622 Pg. 129,30
James Hardie Gypsum, Inc. #190	N¼SW¼SW¼ Section 13, T40N-R13W	354655	09-05-2000	11-15-2000	Bk. 3622 Pg. 131,32
James Hardie Gypsum, Inc. #191	S½NW¼SW¼ Section 13, T40N-R13W	354656	09-05-2000	11-15-2000	Bk. 3622 Pg. 133,34
James Hardie Gypsum, Inc. #192	N¼NW¼SW¼ Section 13, T40N-R13W	354657	09-05-2000	11-15-2000	Bk. 3622 Pg. 135,36
James Hardie Gypsum, Inc. #193	NE¼NW¼NW¼ NW¼NE¼NW¼ Section 24, T40N-R13W	354658	09-05-2000	11-15-2000	Bk. 3622 Pg. 137,38
James Hardie Gypsum, Inc. #194	SE¼NW¼NW¼ SW¼NE¼NW¼ Section 24, T40N-R13W	354659	09-05-2000	11-15-2000	Bk. 3622 Pg. 139,40
James Hardie Gypsum, Inc. #195	NE¼SW¼NW¼ NW¼SE¼NW¼ Section 24, T40N-R13W	354660	09-05-2000	11-15-2000	Bk. 3622 Pg. 141,42
James Hardie Gypsum, Inc. #196	SW¼SE¼NW¼ SE¼SW¼NW¼ Section 24, T40N-R13W	354661	09-05-2000	11-15-2000	Bk. 3622 Pg. 143,44
James Hardie Gypsum, Inc. #197	SE¼SE¼NE¼ Section 23, T40N-R13W SW¼SW¼NW¼ Section 24, T40N-R13W	354662	09-05-2000	11-15-2000	Bk. 3622 Pg. 145,46
James Hardie Gypsum, Inc. #198	NE¼SE¼NE¼ Section 23, T40N-R13W NW¼SW¼NW¼ Section 24, T40N-R13W	354663	09-05-2000	11-15-2000	Bk. 3622 Pg. 147,48
James Hardie Gypsum, Inc. #199	SE¼NE¼NE¼ Section 23, T40N-R13W SW¼NW¼NW¼ Section 24, T40N-R13W	354664	09-05-2000	11-15-2000	Bk. 3622 Pg. 149,50
James Hardie Gypsum, Inc. #200	N¼NE¼NW¼ Section 25, T41N-R12W	354665	09-04-2000	11-15-2000	Bk. 3622 Pg. 151,52

PHOENIX ARIZONA

2011 JUN 24 A 7 36

RECEIVED
BLM ARIZONA DISTRICT OFFICE

Claim Name	Lands Affected	BLM AMC No.	Location Date	Recording Date	Book/ Page
James Hardie Gypsum, Inc. #201	S½NE¼NW¼ Section 25, T41N-R12W	354666	09-04-2000	11-15-2000	Bk. 3622 Pg. 153,54
James Hardie Gypsum, Inc. #202	N½SE¼NW¼ Section 25, T41N-R12W	354667	09-04-2000	11-15-2000	Bk. 3622 Pg. 155,56
James Hardie Gypsum, Inc. #203	S½SE¼NW¼ Section 25, T41N-R12W	354668	09-04-2000	11-15-2000	Bk. 3622 Pg. 157,58
James Hardie Gypsum, Inc. #204	S½SW¼NW¼ Section 25, T41N-R12W	354669	09-04-2000	11-15-2000	Bk. 3622 Pg. 159,60
James Hardie Gypsum, Inc. #205	N½SW¼NW¼ Section 25, T41N-R12W	354670	09-04-2000	11-15-2000	Bk. 3622 Pg. 161,62
James Hardie Gypsum, Inc. #206	S½NW¼NW¼ Section 25, T41N-R12W	354671	09-04-2000	11-15-2000	Bk. 3622 Pg. 163,64
James Hardie Gypsum, Inc. #207	N½NW¼NW¼ Section 25, T41N-R12W	354672	09-04-2000	11-15-2000	Bk. 3622 Pg. 165,66
James Hardie Gypsum, Inc. #208	N½NE¼NE¼ Section 26, T41N-R12W	354673	09-04-2000	11-15-2000	Bk. 3622 Pg. 167,68
James Hardie Gypsum, Inc. #209	S½NE¼NE¼ Section 26, T41N-R12W	354674	09-04-2000	11-15-2000	Bk. 3622 Pg. 169,70
James Hardie Gypsum, Inc. #210	N½SE¼NE¼ Section 26, T41N-R12W	354675	09-04-2000	11-15-2000	Bk. 3622 Pg. 171,72
James Hardie Gypsum, Inc. #211	S½SE¼NE¼ Section 26, T41N-R12W	354676	09-04-2000	11-15-2000	Bk. 3622 Pg. 173,74
James Hardie Gypsum, Inc. #212	S½SW¼NE¼ Section 26, T41N-R12W	354677	09-04-2000	11-15-2000	Bk. 3622 Pg. 175,76
James Hardie Gypsum, Inc. #213	N½SW¼NE¼ Section 26, T41N-R12W	354678	09-04-2000	11-15-2000	Bk. 3622 Pg. 177,78
James Hardie Gypsum, Inc. #214	S½NW¼NE¼ Section 26, T41N-R12W	354679	09-04-2000	11-15-2000	Bk. 3622 Pg. 179,80
James Hardie Gypsum, Inc. #215	N½NW¼NE¼ Section 26, T41N-R12W	354680	09-04-2000	11-15-2000	Bk. 3622 Pg. 181,82
James Hardie Gypsum, Inc. #216	N½NE¼SE¼ Section 26, T41N-R12W	354681	09-04-2000	11-15-2000	Bk. 3622 Pg. 183,84
James Hardie Gypsum, Inc. #217	S½NE¼SE¼ Section 26, T41N-R12W	354682	09-04-2000	11-15-2000	Bk. 3622 Pg. 185,86
James Hardie Gypsum, Inc. #218	N½SE¼SE¼ Section 26, T41N-R12W	354683	09-04-2000	11-15-2000	Bk. 3622 Pg. 187,88
James Hardie Gypsum, Inc. #219	S½SE¼SE¼ Section 26, T41N-R12W	354684	09-04-2000	11-15-2000	Bk. 3622 Pg. 189,90

2011 JUN 24 A 7 36
 BLM OF ARIZONA
 STATE OFFICE

Claim Name	Lands Affected	BLM AMC No.	Location Date	Recording Date	Book/ Page
James Hardie Gypsum, Inc. #220	S½SW¼SE¼ Section 26, T41N-R12W	354685	09-04-2000	11-15-2000	Bk. 3622 Pg. 191,92
James Hardie Gypsum, Inc. #221	N¼SW¼SE¼ Section 26, T41N-R12W	354686	09-04-2000	11-15-2000	Bk. 3622 Pg. 193,94
James Hardie Gypsum, Inc. #222	S½NW¼SE¼ Section 26, T41N-R12W	354687	09-04-2000	11-15-2000	Bk. 3622 Pg. 195,96
James Hardie Gypsum, Inc. #223	N¼NW¼SE¼ Section 26, T41N-R12W	354688	09-04-2000	11-15-2000	Bk. 3622 Pg. 197,98
James Hardie Gypsum, Inc. #224	N¼NE¼NW¼ Section 2, T40N-R12W	354689	09-04-2000	11-15-2000	Bk. 3622 Pg. 199,200
James Hardie Gypsum, Inc. #225	S¼NE¼NW¼ Section 2, T40N-R12W	354690	09-04-2000	11-15-2000	Bk. 3622 Pg. 201,02
James Hardie Gypsum, Inc. #226	N¼SE¼NW¼ Section 2, T40N-R12W	354691	09-04-2000	11-15-2000	Bk. 3622 Pg. 203,04
James Hardie Gypsum, Inc. #227	S¼SE¼NW¼ Section 2, T40N-R12W	354692	09-04-2000	11-15-2000	Bk. 3622 Pg. 205,06
James Hardie Gypsum, Inc. #228	S½SW¼NW¼ Section 2, T40N-R12W	354693	09-04-2000	11-15-2000	Bk. 3622 Pg. 207,08
James Hardie Gypsum, Inc. #229	N¼SW¼NW¼ Section 2, T40N-R12W	354694	09-04-2000	11-15-2000	Bk. 3622 Pg. 209,10
James Hardie Gypsum, Inc. #230	S½NW¼NW¼ Section 2, T40N-R12W	354695	09-04-2000	11-15-2000	Bk. 3622 Pg. 211,12
James Hardie Gypsum, Inc. #231	N¼NW¼NW¼ Section 2, T40N-R12W	354696	09-04-2000	11-15-2000	Bk. 3622 Pg. 213,14
James Hardie Gypsum, Inc. #232	N¼NE¼SW¼ Section 2, T40N-R12W	354697	09-04-2000	11-15-2000	Bk. 3622 Pg. 215,16
James Hardie Gypsum, Inc. #233	S¼NE¼SW¼ Section 2, T40N-R12W	354698	09-04-2000	11-15-2000	Bk. 3622 Pg. 217,18
James Hardie Gypsum, Inc. #234	N¼SE¼SW¼ Section 2, T40N-R12W	354699	09-04-2000	11-15-2000	Bk. 3622 Pg. 219,20
James Hardie Gypsum, Inc. #235	S¼SE¼SW¼ Section 2, T40N-R12W	354700	09-04-2000	11-15-2000	Bk. 3622 Pg. 221,22
James Hardie Gypsum, Inc. #236	S¼SW¼SW¼ Section 2, T40N-R12W	354701	09-04-2000	11-15-2000	Bk. 3622 Pg. 223,24
James Hardie Gypsum, Inc. #237	N¼SW¼SW¼ Section 2, T40N-R12W	354702	09-04-2000	11-15-2000	Bk. 3622 Pg. 225,26
James Hardie Gypsum, Inc. #238	S¼NW¼SW¼ Section 2, T40N-R12W	354703	09-04-2000	11-15-2000	Bk. 3622 Pg. 227,28

PHOENIX, ARIZONA

2011 JUN 24 A 7 36

RECEIVED
BLM ARIZONA STATE OFFICE

Claim Name	Lands Affected	BLM AMC No.	Location Date	Recording Date	Book/ Page
James Hardie Gypsum, Inc. #239	N½NW¼SW¼ Section 2, T40N-R12W	354704	09-04-2000	11-15-2000	Bk. 3622 Pg. 229,30
James Hardie Gypsum, Inc. #240	N½NE¼SE¼ Section 3, T40N-R12W	354705	09-04-2000	11-15-2000	Bk. 3622 Pg. 231,32
James Hardie Gypsum, Inc. #241	S½NE¼SE¼ Section 3, T40N-R12W	354706	09-04-2000	11-15-2000	Bk. 3622 Pg. 233,34
James Hardie Gypsum, Inc. #242	N½SE¼SE¼ Section 3, T40N-R12W	354707	09-04-2000	11-15-2000	Bk. 3622 Pg. 235,36
James Hardie Gypsum, Inc. #243	S½SE¼SE¼ Section 3, T40N-R12W	354708	09-04-2000	11-15-2000	Bk. 3622 Pg. 237,38
James Hardie Gypsum, Inc. #244	S½SW¼SE¼ Section 3, T40N-R12W	354709	09-04-2000	11-15-2000	Bk. 3622 Pg. 239,40
James Hardie Gypsum, Inc. #245	N½SW¼SE¼ Section 3, T40N-R12W	354710	09-04-2000	11-15-2000	Bk. 3622 Pg. 241,42
James Hardie Gypsum, Inc. #246	S½NW¼SE¼ Section 3, T40N-R12W	354711	09-04-2000	11-15-2000	Bk. 3622 Pg. 243,44
James Hardie Gypsum, Inc. #247	N½NW¼SE¼ Section 3, T40N-R12W	354712	09-04-2000	11-15-2000	Bk. 3622 Pg. 245,46
James Hardie Gypsum, Inc. #248	N½NE¼NE¼ Section 3, T40N-R12W	354713	09-04-2000	11-15-2000	Bk. 3622 Pg. 247,48
James Hardie Gypsum, Inc. #249	S½NE¼NE¼ Section 3, T40N-R12W	354714	09-04-2000	11-15-2000	Bk. 3622 Pg. 249,50
James Hardie Gypsum, Inc. #250	N½SE¼NE¼ Section 3, T40N-R12W	354715	09-04-2000	11-15-2000	Bk. 3622 Pg. 251,52
James Hardie Gypsum, Inc. #251	S½SE¼NE¼ Section 3, T40N-R12W	354716	09-04-2000	11-15-2000	Bk. 3622 Pg. 253,54
James Hardie Gypsum, Inc. #252	S½SW¼NE¼ Section 3, T40N-R12W	354717	09-04-2000	11-15-2000	Bk. 3622 Pg. 255,56
James Hardie Gypsum, Inc. #253	N½SW¼NE¼ Section 3, T40N-R12W	354718	09-04-2000	11-15-2000	Bk. 3622 Pg. 257,58
James Hardie Gypsum, Inc. #254	S½NW¼NE¼ Section 3, T40N-R12W	354719	09-04-2000	11-15-2000	Bk. 3622 Pg. 259,60
James Hardie Gypsum, Inc. #255	N½NW¼NE¼ Section 3, T40N-R12W	354720	09-04-2000	11-15-2000	Bk. 3622 Pg. 261,62
James Hardie Gypsum, Inc. #256	N½NE¼NW¼ Section 11, T40N-R12W	354721	09-04-2000	11-15-2000	Bk. 3622 Pg. 263,64
James Hardie Gypsum, Inc. #257	S½NE¼NW¼ Section 11, T40N-R12W	354722	09-04-2000	11-15-2000	Bk. 3622 Pg. 265,66

PHOENIX, ARIZONA

2011 JUN 24 A 7 36

RECEIVED
BLM STATE OFFICE

Claim Name	Lands Affected	BLM AMC No.	Location Date	Recording Date	Book/ Page
James Hardie Gypsum, Inc. #258	N $\frac{1}{2}$ SE $\frac{1}{4}$ NW $\frac{1}{4}$ Section 11, T40N-R12W	354723	09-04-2000	11-15-2000	Bk. 3622 Pg. 267,68
James Hardie Gypsum, Inc. #259	S $\frac{1}{2}$ SE $\frac{1}{4}$ NW $\frac{1}{4}$ Section 11, T40N-R12W	354724	09-04-2000	11-15-2000	Bk. 3622 Pg. 269,70
James Hardie Gypsum, Inc. #260	S $\frac{1}{2}$ SW $\frac{1}{4}$ NW $\frac{1}{4}$ Section 11, T40N-R12W	354725	09-04-2000	11-15-2000	Bk. 3622 Pg. 271,72
James Hardie Gypsum, Inc. #261	N $\frac{1}{2}$ SW $\frac{1}{4}$ NW $\frac{1}{4}$ Section 11 T40N R12W	354726	09-04-2000	11-15-2000	Bk. 3622 Pg. 273,74
James Hardie Gypsum, Inc. #262	S $\frac{1}{2}$ NW $\frac{1}{4}$ NW $\frac{1}{4}$ Section 11, T40N-R12W	354727	09-04-2000	11-15-2000	Bk. 3622 Pg. 275,76
James Hardie Gypsum, Inc. #263	N $\frac{1}{2}$ NW $\frac{1}{4}$ NW $\frac{1}{4}$ Section 11, T40N-R12W	354728	09-04-2000	11-15-2000	Bk. 3622 Pg. 277,78
James Hardie Gypsum, Inc. #264	N $\frac{1}{2}$ NE $\frac{1}{4}$ SW $\frac{1}{4}$ Section 11, T40N-R12W	354729	09-04-2000	11-15-2000	Bk. 3622 Pg. 279,80
James Hardie Gypsum, Inc. #265	S $\frac{1}{2}$ NE $\frac{1}{4}$ SW $\frac{1}{4}$ Section 11, T40N-R12W	354730	09-04-2000	11-15-2000	Bk. 3622 Pg. 281,82
James Hardie Gypsum, Inc. #266	N $\frac{1}{2}$ SE $\frac{1}{4}$ SW $\frac{1}{4}$ Section 11, T40N-R12W	354731	09-04-2000	11-15-2000	Bk. 3622 Pg. 283,84
James Hardie Gypsum, Inc. #267	S $\frac{1}{2}$ SE $\frac{1}{4}$ SW $\frac{1}{4}$ Section 11, T40N-R12W	354732	09-04-2000	11-15-2000	Bk. 3622 Pg. 285,86
James Hardie Gypsum, Inc. #268	S $\frac{1}{2}$ SW $\frac{1}{4}$ SW $\frac{1}{4}$ Section 11, T40N-R12W	354733	09-04-2000	11-15-2000	Bk. 3622 Pg. 287,88
James Hardie Gypsum, Inc. #269	N $\frac{1}{2}$ SW $\frac{1}{4}$ SW $\frac{1}{4}$ Section 11, T40N-R12W	354734	09-04-2000	11-15-2000	Bk. 3622 Pg. 289,90
James Hardie Gypsum, Inc. #270	S $\frac{1}{2}$ NW $\frac{1}{4}$ SW $\frac{1}{4}$ Section 11, T40N-R12W	354735	09-04-2000	11-15-2000	Bk. 3622 Pg. 291,92
James Hardie Gypsum, Inc. #271	N $\frac{1}{2}$ NW $\frac{1}{4}$ SW $\frac{1}{4}$ Section 11, T40N-R12W	354736	09-04-2000	11-15-2000	Bk. 3622 Pg. 293,94
James Hardie Gypsum, Inc. #272	N $\frac{1}{2}$ NE $\frac{1}{4}$ SE $\frac{1}{4}$ Section 10, T40N-R12W	354737	09-04-2000	11-15-2000	Bk. 3622 Pg. 295,96
James Hardie Gypsum, Inc. #273	S $\frac{1}{2}$ NE $\frac{1}{4}$ SE $\frac{1}{4}$ Section 10, T40N-R12W	354738	09-04-2000	11-15-2000	Bk. 3622 Pg. 297,98
James Hardie Gypsum, Inc. #274	N $\frac{1}{2}$ SE $\frac{1}{4}$ SE $\frac{1}{4}$ Section 10, T40N-R12W	354739	09-04-2000	11-15-2000	Bk. 3622 Pg. 299,300
James Hardie Gypsum, Inc. #275	S $\frac{1}{2}$ SE $\frac{1}{4}$ SE $\frac{1}{4}$ Section 10, T40N-R12W	354740	09-04-2000	11-15-2000	Bk. 3622 Pg. 301,02
James Hardie Gypsum, Inc. #276	S $\frac{1}{2}$ SW $\frac{1}{4}$ SE $\frac{1}{4}$ Section 10, T40N-R12W	354741	09-04-2000	11-15-2000	Bk. 3622 Pg. 303,04

174540.1

PHOENIX, ARIZONA

2011 JUN 24 A 7:37

RECEIVED
ARIZONA STATE OFFICE

Claim Name	Lands Affected	BLM AMC No.	Location Date	Recording Date	Book/ Page
James Hardie Gypsum, Inc. #277	N½SW¼SE¼ Section 10, T40N-R12W	354742	09-04-2000	11-15-2000	Bk. 3622 Pg. 305,06
James Hardie Gypsum, Inc. #278	S½NW¼SE¼ Section 10, T40N-R12W	354743	09-04-2000	11-15-2000	Bk. 3622 Pg. 307,08
James Hardie Gypsum, Inc. #279	N½NW¼SE¼ Section 10, T40N-R12W	354744	09-04-2000	11-15-2000	Bk. 3622 Pg. 309,10
James Hardie Gypsum, Inc. #280	N½NE¼NE¼ Section 10, T40N-R12W	354745	09-04-2000	11-15-2000	Bk. 3622 Pg. 311,12
James Hardie Gypsum, Inc. #281	S½NE¼NE¼ Section 10, T40N-R12W	354746	09-04-2000	11-15-2000	Bk. 3622 Pg. 313,14
James Hardie Gypsum, Inc. #282	N½SE¼NE¼ Section 10, T40N-R12W	354747	09-04-2000	11-15-2000	Bk. 3622 Pg. 315,16
James Hardie Gypsum, Inc. #283	S½SE¼NE¼ Section 10, T40N-R12W	354748	09-04-2000	11-15-2000	Bk. 3622 Pg. 317,18
James Hardie Gypsum, Inc. #284	S½SW¼NE¼ Section 10, T40N-R12W	354749	09-04-2000	11-15-2000	Bk. 3622 Pg. 319,20
James Hardie Gypsum, Inc. #285	N½SW¼NE¼ Section 10, T40N-R12W	354750	09-04-2000	11-15-2000	Bk. 3622 Pg. 321,22
James Hardie Gypsum, Inc. #286	S½NW¼NE¼ Section 10, T40N-R12W	354751	09-04-2000	11-15-2000	Bk. 3622 Pg. 323,24
James Hardie Gypsum, Inc. #287	N½NW¼NE¼ Section 10, T40N-R12W	354752	09-04-2000	11-15-2000	Bk. 3622 Pg. 325,26
James Hardie Gypsum, Inc. #288	N½NE¼NW¼ Section 14, T40N-R12W	354753	09-04-2000	11-15-2000	Bk. 3622 Pg. 327,28
James Hardie Gypsum, Inc. #289	S½NE¼NW¼ Section 14, T40N-R12W	354754	09-04-2000	11-15-2000	Bk. 3622 Pg. 329,30
James Hardie Gypsum, Inc. #290	N½SE¼NW¼ Section 14, T40N-R12W	354755	09-04-2000	11-15-2000	Bk. 3622 Pg. 331,32
James Hardie Gypsum, Inc. #291	S½SE¼NW¼ Section 14, T40N-R12W	354756	09-04-2000	11-15-2000	Bk. 3622 Pg. 333,34
James Hardie Gypsum, Inc. #292	S½SW¼NW¼ Section 14, T40N-R12W	354757	09-04-2000	11-15-2000	Bk. 3622 Pg. 335,36
James Hardie Gypsum, Inc. #293	N½SW¼NW¼ Section 14, T40N-R12W	354758	09-04-2000	11-15-2000	Bk. 3622 Pg. 337,38
James Hardie Gypsum, Inc. #294	S½NW¼NW¼ Section 14, T40N-R12W	354759	09-04-2000	11-15-2000	Bk. 3622 Pg. 339,40
James Hardie Gypsum, Inc. #295	N½NW¼NW¼ Section 14, T40N-R12W	354760	09-04-2000	11-15-2000	Bk. 3622 Pg. 341,42

PHOENIX, ARIZONA

2011 JUN 24 A 7 37

RECEIVED
BLM & ZS TARRANT
OFFICE

Claim Name	Lands Affected	BLM AMC No.	Location Date	Recording Date	Book/ Page
James Hardie Gypsum, Inc. #296	N $\frac{1}{2}$ NE $\frac{1}{4}$ NE $\frac{1}{4}$ Section 15, T40N-R12W	354761	09-04-2000	11-15-2000	Bk. 3622 Pg. 343,44
James Hardie Gypsum, Inc. #297	S $\frac{1}{2}$ NE $\frac{1}{4}$ NE $\frac{1}{4}$ Section 15, T40N-R12W	354762	09-04-2000	11-15-2000	Bk. 3622 Pg. 345,46
James Hardie Gypsum, Inc. #298	N $\frac{1}{2}$ SE $\frac{1}{4}$ NE $\frac{1}{4}$ Section 15, T40N-R12W	354763	09-04-2000	11-15-2000	Bk. 3622 Pg. 347,48
James Hardie Gypsum, Inc. #299	S $\frac{1}{2}$ SE $\frac{1}{4}$ NE $\frac{1}{4}$ Section 15, T40N-R12W	354764	09-04-2000	11-15-2000	Bk. 3622 Pg. 349,50
James Hardie Gypsum, Inc. #300	S $\frac{1}{2}$ SW $\frac{1}{4}$ NE $\frac{1}{4}$ Section 15, T40N-R12W	354765	09-04-2000	11-15-2000	Bk. 3622 Pg. 351,52
James Hardie Gypsum, Inc. #301	N $\frac{1}{2}$ SW $\frac{1}{4}$ NE $\frac{1}{4}$ Section 15, T40N-R12W	354766	09-04-2000	11-15-2000	Bk. 3622 Pg. 353,54
James Hardie Gypsum, Inc. #302	S $\frac{1}{2}$ NW $\frac{1}{4}$ NE $\frac{1}{4}$ Section 15, T40N-R12W	354767	09-04-2000	11-15-2000	Bk. 3622 Pg. 355,56
James Hardie Gypsum, Inc. #303	N $\frac{1}{2}$ NW $\frac{1}{4}$ NE $\frac{1}{4}$ Section 15, T40N-R12W	354768	09-04-2000	11-15-2000	Bk. 3622 Pg. 357,58
James Hardie Gypsum, Inc. #304	N $\frac{1}{2}$ NE $\frac{1}{4}$ SE $\frac{1}{4}$ Section 15, T40N-R12W	354769	09-04-2000	11-15-2000	Bk. 3622 Pg. 359,60
James Hardie Gypsum, Inc. #305	S $\frac{1}{2}$ NE $\frac{1}{4}$ SE $\frac{1}{4}$ Section 15, T40N-12W	354770	09-04-2000	11-15-2000	Bk. 3622 Pg. 361,62
James Hardie Gypsum, Inc. #306	N $\frac{1}{2}$ SE $\frac{1}{4}$ SE $\frac{1}{4}$ Section 15, T40N-R12W	354771	09-04-2000	11-15-2000	Bk. 3622 Pg. 363,64
James Hardie Gypsum, Inc. #307	S $\frac{1}{2}$ SE $\frac{1}{4}$ SE $\frac{1}{4}$ Section 15, T40N-R12W	354772	09-04-2000	11-15-2000	Bk. 3622 Pg. 365,66
James Hardie Gypsum, Inc. #308	S $\frac{1}{2}$ SW $\frac{1}{4}$ SE $\frac{1}{4}$ Section 15, T40N-R12W	354773	09-04-2000	11-15-2000	Bk. 3622 Pg. 367,68
James Hardie Gypsum, Inc. #309	N $\frac{1}{2}$ SW $\frac{1}{4}$ SE $\frac{1}{4}$ Section 15, T40N-R12W	354774	09-04-2000	11-15-2000	Bk. 3622 Pg. 369,70
James Hardie Gypsum, Inc. #310	S $\frac{1}{2}$ NW $\frac{1}{4}$ SE $\frac{1}{4}$ Section 15, T40N-R12W	354775	09-04-2000	11-15-2000	Bk. 3622 Pg. 371,72
James Hardie Gypsum, Inc. #311	N $\frac{1}{2}$ NW $\frac{1}{4}$ SE $\frac{1}{4}$ Section 15, T40N-R12W	354776	09-04-2000	11-15-2000	Bk. 3622 Pg. 373,74
James Hardie Gypsum, Inc. #312	N $\frac{1}{2}$ NE $\frac{1}{4}$ NW $\frac{1}{4}$ Section 22, T40N-R12W	354777	09-04-2000	11-15-2000	Bk. 3622 Pg. 375,76
James Hardie Gypsum, Inc. #313	S $\frac{1}{2}$ NE $\frac{1}{4}$ NW $\frac{1}{4}$ Section 22, T40N-R12W	354778	09-04-2000	11-15-2000	Bk. 3622 Pg. 377,78
James Hardie Gypsum, Inc. #314	N $\frac{1}{2}$ SE $\frac{1}{4}$ NW $\frac{1}{4}$ Section 22, T40N-R12W	354779	09-04-2000	11-15-2000	Bk. 3622 Pg. 379,80

174540.1

Page 17 of 20

JHG Claims, Exh. A

2011 JUN 24 A 1 37
 BIRMINGHAM, ALABAMA
 RECEIVED
 BIRMINGHAM STATE OFFICE

Claim Name	Lands Affected	BLM AMC No.	Location Date	Recording Date	Book/ Page
James Hardie Gypsum, Inc. #315	S½SE¼NW¼ Section 22, T40N-R12W	354780	09-04-2000	11-15-2000	Bk. 3622 Pg. 381,82
James Hardie Gypsum, Inc. #316	S½SW¼NW¼ Section 22, T40N-R12W	354781	09-04-2000	11-15-2000	Bk. 3622 Pg. 383,84
James Hardie Gypsum, Inc. #317	N½SW¼NW¼ Section 22, T40N-R12W	354782	09-04-2000	11-15-2000	Bk. 3622 Pg. 385,86
James Hardie Gypsum, Inc. #318	S½NW¼NW¼ Section 22, T40N-R12W	354783	09-04-2000	11-15-2000	Bk. 3622 Pg. 387,88
James Hardie Gypsum, Inc. #319	N½NW¼NW¼ Section 22, T40N-R12W	354784	09-04-2000	11-15-2000	Bk. 3622 Pg. 389,90
James Hardie Gypsum, Inc. #320	NE¼NE¼NE¼ Section 23, T40N-R13W NW¼NW¼NW¼ Section 24, T40N-R13W	354785	09-05-2000	11-15-2000	Bk. 3622 Pg. 391,92
James Hardie Gypsum, Inc. #321	S½NW¼SW¼ Section 24, T40N-R13W	354786	09-05-2000	11-15-2000	Bk. 3622 Pg. 393,94
James Hardie Gypsum, Inc. #322	N½NW¼SW¼ Section 24, T40N-R13W	354787	09-05-2000	11-15-2000	Bk. 3622 Pg. 395,96
James Hardie Gypsum, Inc. #327 (AMENDED 06-25-2001)	SW¼SW¼SE¼ SE¼SE¼SW¼ Section 2, T40N-R13W	354788	09-05-2000	11-15-2000	Bk. 3622 Pg. 397,98
James Hardie Gypsum, Inc. #328 (AMENDED 06-25-2001)	NW¼SW¼SE¼ NE¼SE¼SW¼ Section 2, T40N-R13W	354789	09-05-2000	11-15-2000	Bk. 3622 Pg. 399,400
James Hardie Gypsum, Inc. #329 (AMENDED 06-25-2001)	NW¼NW¼SE¼ NE¼NE¼SW¼ Section 2, T40N-R13W	354790	09-05-2000	11-15-2000	Bk. 3622 Pg. 401,02
James Hardie Gypsum, Inc. #330	SE¼SE¼NW¼ SW¼SW¼NE¼ Section 2, T40N-R13W	354791	09-05-2000	11-15-2000	Bk. 3622 Pg. 403,04

PHOENIX, ARIZONA

2011 JUN 24 A 7 37

RECEIVED
BLM AZ STATE OFFICE

Claim Name	Lands Affected	BLM AMC No.	Location Date	Recording Date	Book/ Page
James Hardie Gypsum, Inc. #335 (AMENDED 12-21-2001)	SE $\frac{1}{4}$ SE $\frac{1}{4}$ NW $\frac{1}{4}$ SW $\frac{1}{4}$ SW $\frac{1}{4}$ NE $\frac{1}{4}$ Section 11, T40N-R13W	354792	09-05-2000	11-15-2000	Bk. 3622 Pg. 405,06
James Hardie Gypsum, Inc. #336	NE $\frac{1}{4}$ SE $\frac{1}{4}$ NW $\frac{1}{4}$ NW $\frac{1}{4}$ SW $\frac{1}{4}$ NE $\frac{1}{4}$ Section 11, T40N-R13W	354793	09-05-2000	11-15-2000	Bk. 3622 Pg. 407,08
James Hardie Gypsum, Inc. #337	SE $\frac{1}{4}$ NE $\frac{1}{4}$ NW $\frac{1}{4}$ SW $\frac{1}{4}$ NW $\frac{1}{4}$ NE $\frac{1}{4}$ Section 11, T40N-R13W	354794	09-05-2000	11-15-2000	Bk. 3622 Pg. 409,10
James Hardie Gypsum, Inc. #338	NE $\frac{1}{4}$ NE $\frac{1}{4}$ NW $\frac{1}{4}$ NW $\frac{1}{4}$ NW $\frac{1}{4}$ NE $\frac{1}{4}$ Section 11, T40N-R13W	354795	09-05-2000	11-15-2000	Bk. 3622 Pg. 411,12
James Hardie Gypsum, Inc. #339	SW $\frac{1}{4}$ SE $\frac{1}{4}$ SE $\frac{1}{4}$ SE $\frac{1}{4}$ SW $\frac{1}{4}$ SE $\frac{1}{4}$ Section 3, T40N-R13W	354796	09-05-2000	11-15-2000	Bk. 3622 Pg. 413,14
James Hardie Gypsum, Inc. #340	NW $\frac{1}{4}$ SE $\frac{1}{4}$ SE $\frac{1}{4}$ NE $\frac{1}{4}$ SW $\frac{1}{4}$ SE $\frac{1}{4}$ Section 3, T40N-R13W	354797	09-05-2000	11-15-2000	Bk. 3622 Pg. 415,16
James Hardie Gypsum, Inc. #341	SE $\frac{1}{4}$ NW $\frac{1}{4}$ SE $\frac{1}{4}$ SW $\frac{1}{4}$ NE $\frac{1}{4}$ SE $\frac{1}{4}$ Section 3, T40N R13W	354798	09-05-2000	11-15-2000	Bk. 3622 Pg. 417,18
James Hardie Gypsum, Inc. #342	SE $\frac{1}{4}$ SW $\frac{1}{4}$ NE $\frac{1}{4}$ SW $\frac{1}{4}$ SE $\frac{1}{4}$ NE $\frac{1}{4}$ Section 3, T40N-R13W	354799	09-05-2000	11-15-2000	Bk. 3622 Pg. 419,20
James Hardie Gypsum, Inc. #343	NW $\frac{1}{4}$ SE $\frac{1}{4}$ NW $\frac{1}{4}$ NE $\frac{1}{4}$ SW $\frac{1}{4}$ NW $\frac{1}{4}$ Section 35, T41N-R13W	354800	09-05-2000	11-15-2000	Bk. 3622 Pg. 421,22
James Hardie Gypsum, Inc. #344	SE $\frac{1}{4}$ SW $\frac{1}{4}$ NW $\frac{1}{4}$ SW $\frac{1}{4}$ SE $\frac{1}{4}$ NW $\frac{1}{4}$ Section 35, T41N-R13W	354801	09-05-2000	11-15-2000	Bk. 3622 Pg. 423,24
James Hardie Gypsum, Inc. #345	NE $\frac{1}{4}$ NW $\frac{1}{4}$ SW $\frac{1}{4}$ NW $\frac{1}{4}$ NE $\frac{1}{4}$ SW $\frac{1}{4}$ Section 35, T41N-R13W	354802	09-05-2000	11-15-2000	Bk. 3622 Pg. 425,26

RECEIVED
 BLM AZ STATE OFFICE
 2011 JUN 24 A 1:57
 PHOENIX, ARIZONA
 JHC Claims, Sh. A

Lands Affected (Parts of):

Township 40 North, Range 12 West, G&SRM

Sections 2, 3, 10, 11, 14, 15, and 22

Township 41 North, Range 12 West, G&SRM

Sections 7, 8, 18, 19, 20, 25, 26, 29, 30, and 31

Township 41 North, Range 13 West, G&SRM

Sections 13, 24, 25, 31, and 35

Township 40 North, Range 13 West, G&SRM

Sections 2, 3, 11, 13, 14, 23, 24

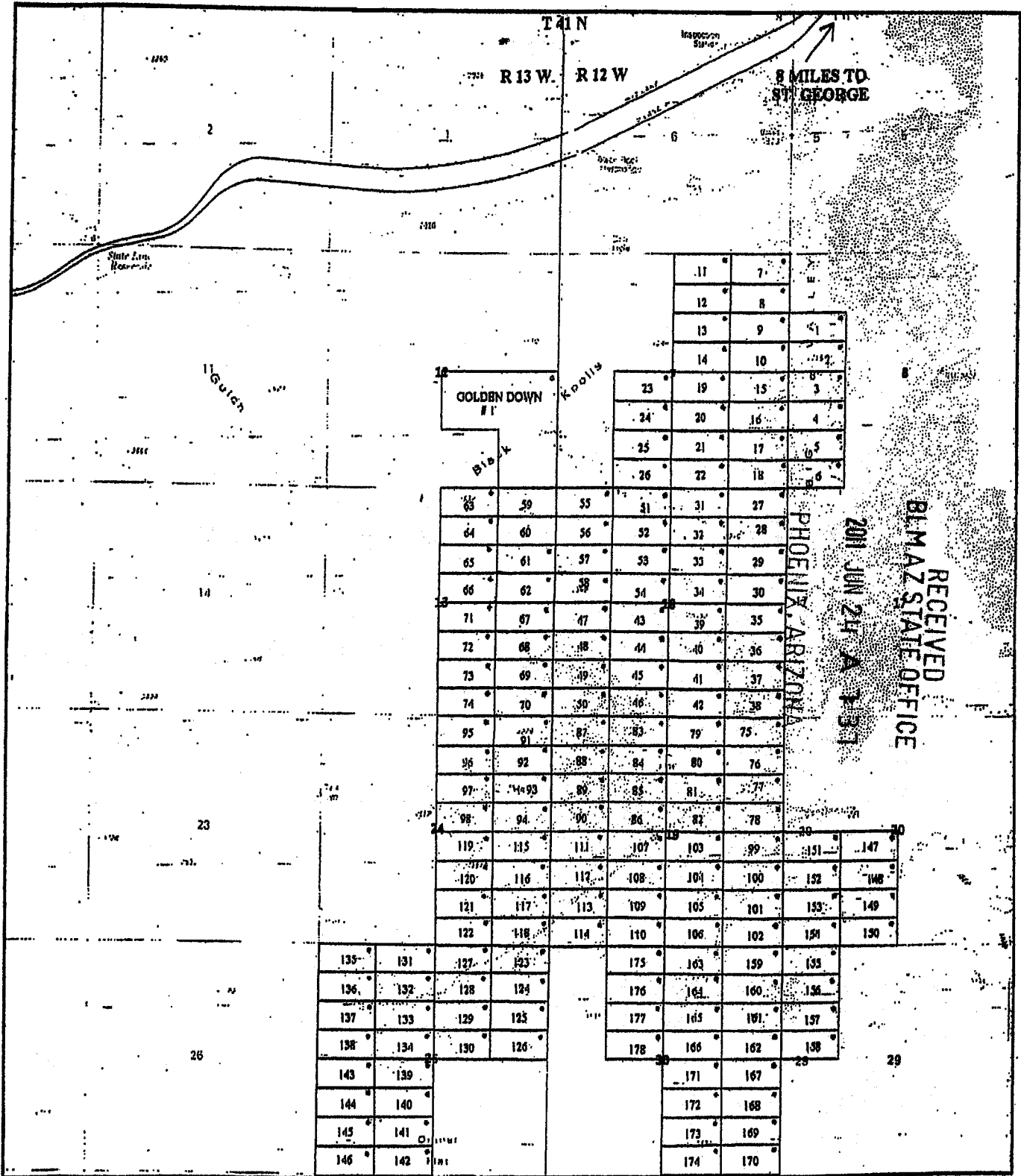
RECEIVED
BLM AZ STATE OFFICE
2011 JUN 24 A 1 31
PHOENIX, ARIZONA

EXHIBIT B

**PLATS OF JAMES HARDIE GYPSUM, INC. PLACER MINING CLAIMS
MOHAVE COUNTY, ARIZONA**

(GILA & SALT RIVER MERIDIAN)

RECEIVED
BLM AZ STATE OFFICE
2011 JUN 24 A 7 37
PHOENIX, ARIZONA




JAMES HARDIE GYPSUM INC. RELOCATED GYPSUM CITY CLAIMS

GOLDEN DOWN #1 +/- 120 ACRES

PLACERS CLAIMS 1-178 +/- 20 ACRES

LOCATION NOTICES

AZURITE INC. SEPTEMBER 2000



ST. GEORGE
14 MILES

343
344
345

342
341
340
339

330
329
328
327
326
325
324
323
322
321

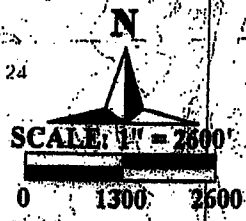
181	182	183
184	185	186
187	188	189

190	191
192	193
194	195
196	197

322
321

**JHG ASSOCIATION
PLACER CLAIMS
RELOCATED JHG CLAIMS
ALL CLAIMS +/- 20 ACRES
• LOCATION NOTICES**

AZURITE INC SEPTEMBER 2000.



RECEIVED
BLM AZ STATE OFFICE

PHOENIX ARIZONA
MAY 24 A 1 37

N I A T

RECEIVED
BLM AZ STATE OFFICE

2011 JUN 24 A 7 37

PHOENIX, ARIZONA

11 MILES TO
ST. GEORGE

212	208	207	206
211	209	205	205
211	209	204	204
212	211	203	203
213	212	202	202
214	213	201	201
215	214	200	200
216	215	199	199
217	216	198	198
218	217	197	197
219	218	196	196
220	219	195	195
221	220	194	194
222	221	193	193
223	222	192	192
224	223	191	191
225	224	190	190
226	225	189	189
227	226	188	188
228	227	187	187
229	228	186	186
230	229	185	185
231	230	184	184
232	231	183	183
233	232	182	182
234	233	181	181
235	234	180	180
236	235	179	179
237	236	178	178
238	237	177	177
239	238	176	176
240	239	175	175
241	240	174	174
242	241	173	173
243	242	172	172
244	243	171	171
245	244	170	170
246	245	169	169
247	246	168	168
248	247	167	167
249	248	166	166
250	249	165	165
251	250	164	164
252	251	163	163
253	252	162	162
254	253	161	161
255	254	160	160
256	255	159	159
257	256	158	158
258	257	157	157
259	258	156	156
260	259	155	155
261	260	154	154
262	261	153	153
263	262	152	152
264	263	151	151
265	264	150	150
266	265	149	149
267	266	148	148
268	267	147	147
269	268	146	146
270	269	145	145
271	270	144	144
272	271	143	143
273	272	142	142
274	273	141	141
275	274	140	140
276	275	139	139
277	276	138	138
278	277	137	137
279	278	136	136
280	279	135	135
281	280	134	134
282	281	133	133
283	282	132	132
284	283	131	131
285	284	130	130
286	285	129	129
287	286	128	128
288	287	127	127
289	288	126	126
290	289	125	125
291	290	124	124
292	291	123	123
293	292	122	122
294	293	121	121
295	294	120	120
296	295	119	119
297	296	118	118
298	297	117	117
299	298	116	116
300	299	115	115
301	300	114	114
302	301	113	113
303	302	112	112
304	303	111	111
305	304	110	110
306	305	109	109
307	306	108	108
308	307	107	107
309	308	106	106
310	309	105	105
311	310	104	104
312	311	103	103
313	312	102	102
314	313	101	101
315	314	100	100
316	315	99	99
317	316	98	98
318	317	97	97
319	318	96	96
320	319	95	95
321	320	94	94
322	321	93	93
323	322	92	92
324	323	91	91
325	324	90	90
326	325	89	89
327	326	88	88
328	327	87	87
329	328	86	86
330	329	85	85
331	330	84	84
332	331	83	83
333	332	82	82
334	333	81	81
335	334	80	80
336	335	79	79
337	336	78	78
338	337	77	77
339	338	76	76
340	339	75	75
341	340	74	74
342	341	73	73
343	342	72	72
344	343	71	71
345	344	70	70
346	345	69	69
347	346	68	68
348	347	67	67
349	348	66	66
350	349	65	65
351	350	64	64
352	351	63	63
353	352	62	62
354	353	61	61
355	354	60	60
356	355	59	59
357	356	58	58
358	357	57	57
359	358	56	56
360	359	55	55
361	360	54	54
362	361	53	53
363	362	52	52
364	363	51	51
365	364	50	50
366	365	49	49
367	366	48	48
368	367	47	47
369	368	46	46
370	369	45	45
371	370	44	44
372	371	43	43
373	372	42	42
374	373	41	41
375	374	40	40
376	375	39	39
377	376	38	38
378	377	37	37
379	378	36	36
380	379	35	35
381	380	34	34
382	381	33	33
383	382	32	32
384	383	31	31
385	384	30	30
386	385	29	29
387	386	28	28
388	387	27	27
389	388	26	26
390	389	25	25
391	390	24	24
392	391	23	23
393	392	22	22
394	393	21	21
395	394	20	20
396	395	19	19
397	396	18	18
398	397	17	17
399	398	16	16
400	399	15	15
401	400	14	14
402	401	13	13
403	402	12	12
404	403	11	11
405	404	10	10
406	405	9	9
407	406	8	8
408	407	7	7
409	408	6	6
410	409	5	5
411	410	4	4
412	411	3	3
413	412	2	2
414	413	1	1
415	414	0	0

1 1/2 N
T 40 N



JAMES HARDIE GYPSUM INC.
RELOCATED GYPSUM TOWN CLAIMS
200-223 +- 20 ACRES
224-255 +- 16 ACRES
256-310 +- 20 ACRES
CURRENT GYPSUM TOWN CLAIMS

EXHIBIT C

UNPATENTED PLACER MINING CLAIMS IN MOHAVE COUNTY, ARIZONA

(GILA & SALT RIVER MERIDIAN)

RECEIVED
BLM AZ STATE OFFICE

2011 JUN 24 A 7 37

PHOENIX, ARIZONA

EXHIBIT "C"

(11 Pages)

Western Mining & Minerals, Inc.
Placer Mining Claims

(claims contain 160 acres unless otherwise noted)

Dutchman Claims (3)

The following are situated in T. 41 N., R. 11 W., S.R.B.M., Mohave County, Arizona:

Claim Name	Description	Book/Page	Number
Dutchman #1	SE1/4 Section 9	2798/471	AMC 341549
Dutchman #2	NW1/4 Section 10	2798/473	AMC 341550
Dutchman #3	NE1/4 Section 10	2798/475	AMC 341551

MGA Claims (122)

The following are situated in T. 37 N., R. 10 W., S.R.B.M., Mohave County, Arizona:

Claim Name	Description	Book/Page	Number
MGA #1	Lots 1, 2 and 3, Section 3, containing 141.11 acres	2822/934	AMC 342515
MGA #2	N1/2 Section 3, excluding lots 1, 2, 3 and 4, containing 160 acres.	2822/936	AMC 342516
MGA #3	Lot 4, Section 3 and Lots 1 and 2, Section 4, containing 139.35 acres	2822/938	AMC 342517
MGA #4	N1/2 Section 4, excluding lots 1, 2, 3 and 4, containing 160 acres.	2822/940	AMC 342518
MGA #5	SE1/4 Section 4	2822/942	AMC 342519
MGA #6	SW1/4 Section 4	2822/944	AMC 342520
MGA #7	Lots 3 and 4, Section 4 and Lot 1, Section 5, containing 139.18 acres	2822/946	AMC 342521
MGA #8	Lots 2, 3 and 4, Section 5, containing 137.38 acres	2822/948	AMC 342522

2011 JUN 24 A 7 37

RECEIVED
BLM AZ STATE OFFICE

PHOENIX, ARIZONA

MGA #9	N1/2 Sect— 5, excluding lots 1, 2, 3 and 4, containing 160 acres.	2822/950	AMC 342523
MGA #10	SE1/4 Section 5	2822/952	AMC 342524
MGA #11	SW1/4 Section 5	2822/954	AMC 342525
MGA #12	Lots 1, 2 and 3, Section 6, containing 135.21 acres	2822/956	AMC 342526
MGA #13	N1/2 Section 6, excluding lots 1, 2, 3 and 4, containing 160 acres.	2822/958	AMC 342527
MGA #14	SE1/4 Section 6	2822/960	AMC 342528
MGA #15	SW1/4 Section 6	2822/962	AMC 342529
MGA #16	NE1/4 Section 7	2822/964	AMC 342530
MGA #18	N1/2 S1/2 Section 7	2822/966	AMC 342531
MGA #19	NW1/4 Section 7	2822/968	AMC 342532
MGA #21	N1/2 N1/2 Section 8	2822/970	AMC 342533

The following is situated in T. 37 N., R. 10 W., and T. 37 N., R. 11 W., S.R.B.M., Mohave County, Arizona:

Claim Name	Description	Book/Page	Number
MGA #22	Lot 4, Section 6, T. 37 N., R. 10 W., and Lots 1 and 2, Section 1, T. 37 N., R. 11 W., containing 132.44 acres	2822/972	AMC 342534

The following are situated in T. 37 N., R. 11 W., Mohave County, Arizona:

Claim Name	Description	Book/Page	Number
MGA #23	NE1/4 Section 1, excluding Lots 1 and 2, containing 80 acres	2822/974	AMC 342535
MGA #24	SE1/4 Section 1	2822/976	AMC 342536
MGA #25	NE1/4 Section 12	2822/978	AMC 342537

PHOENIX, ARIZONA

2011 JUN 24 A 7 37

RECEIVED
BLM AZ STATE OFFICE

The following are ~~listed~~ in T. 38 N., R. 10 W., ~~Maricopa~~ ~~County~~,
 Arizona:

Claim Name	Description	Book/Page	Number
MGA #26	Lots 3 and 4 and E1/2 SW1/4 Section 7, containing 157.63 acres	2822/980	AMC 342538
MGA #27	SW1/4 Section 17	2822/982	AMC 342539
MGA #28	W1/2 NE1/4 Section 18 and W1/2 SE1/4 Section 7	2822/984	AMC 342540
MGA #29	SE1/4 Section 18	2822/986	AMC 342541
MGA #30	Lots 3 and 4 and E1/2 SW1/4 Section 18, containing 157.79 acres	2822/988	AMC 342542
MGA #31	Lots 1 and 2 and E1/2 NW1/4 Section 18, containing 157.82 acres	2822/990	AMC 342543
MGA #32	NE1/4 Section 19	2822/992	AMC 342544
MGA #33	SE1/4 Section 19	2822/994	AMC 342545
MGA #34	Lots 3 and 4 and E1/2 SW1/4 Section 19, containing 158.00 acres	2822/996	AMC 342546
MGA #35	Lots 1 and 2 and E1/2 NW1/4 Section 19, containing 157.84 acres	2822/998	AMC 342547
MGA #36	SE1/4 Section 20	2822/1000	AMC 342548
MGA #37	SW1/4 Section 20	2823/1	AMC 342549
MGA #38	NW1/4 Section 20	2823/3	AMC 342550
MGA #39	SW1/4 Section 21	2823/5	AMC 342551
MGA #40	SW1/4 Section 27	/2823/7	AMC 342552
MGA #41	SE1/4 Section 28	2823/9	AMC 342553
MGA #42	SW1/4 Section 28	2823/11	AMC 342554
MGA #43	NW1/4 Section 28	2823/13	AMC 342555
MGA #44	NE1/4 Section 29	2823/15	AMC 342556

PINAL
 COUNTY
 ARIZONA

2011 JUN 24 A 1:37

RECEIVED
 BLM AZ STATE OFFICE

MGA #45	SE1/4 Sec 29	2823/17	AMC 342557
MGA #46	SW1/4 Section 29	2823/19	AMC 342558
MGA #47	NW1/4 Section 29	2823/21	AMC 342559
MGA #48	NE1/4 Section 30	2823/23	AMC 342560
MGA #49	SE1/4 Section 30	2823/25	AMC 342561
MGA #50	Lots 3 and 4 and E1/2 SW1/4 Section 30, containing 158.38 acres	2823/27	AMC 342562
MGA #51	Lots 1 and 2 and E1/2 NW1/4 Section 30, containing 158.18 acres	2823/29	AMC 342563
MGA #52	NE1/4 Section 31	2823/31	AMC 342564
MGA #53	SE1/4 Section 31	2823/33	AMC 342565
MGA #54	Lots 3 and 4 and E1/2 SW1/4 Section 31, containing 158.54 acres	2823/35	AMC 342566
MGA #55	Lots 1 and 2 and E1/2 NW1/4 Section 31, containing 158.50 acres	2823/37	AMC 342567
MGA #56	NE1/4 Section 32	2823/39	AMC 342568
MGA #57	SE1/4 Section 32	2823/41	AMC 342569
MGA #58	SW1/4 Section 32	2823/43	AMC 342570
MGA #59	NW1/4 Section 32	2823/45	AMC 342571
MGA #60	NE1/4 Section 33	2823/47	AMC 342572
MGA #61	SE1/4 Section 33	2823/49	AMC 342573
MGA #62	SW1/4 Section 33	2823/51	AMC 342574
MGA #63	NW1/4 Section 33	2823/53	AMC 342575
MGA #64	SE1/4 Section 34	2823/55	AMC 342576
MGA #65	SW1/4 Section 34	2823/57	AMC 342577
MGA #66	NW1/4 Section 34	2823/59	AMC 342578

PHOENIX, ARIZONA

2011 JUN 24 A 7:37

RECEIVED
 BLM AZ STATE OFFICE

The following are situated in T. 38 N., R. 11 W.,
 County, Arizona:

.B.M., Mohave

Claim Name	Description	Book/Page	Number
MGA #67	SE1/4 Section 1	2823/61	AMC 342579
MGA #68	SW1/4 Section 1	2823/63	AMC 342580
MGA #70	SE1/4 NW1/4 and S1/2 NE1/4 Section 2, containing 120 acres	2823/67	AMC 342582
MGA #72	Lots 1, 2 and 3 Section 2 and W1/2 Lot 4 Section 1, containing 142.18 acres	2823/71	AMC 342584
MGA #80	Lots 2, 3 and 4 Section 6, containing 119.36 acres	2823/73	AMC 342585
MGA #81	N1/2 Section 6, excluding lots 1, 2, 3 and 4, containing 160 acres.	2823/75	AMC 342586
MGA #82	SE1/4 Section 6	2823/77	AMC 342587
MGA #83	Lots 3 and 4 and E1/2 SW1/4 Section 6, containing 153.39 acres	2823/79	AMC 342588
MGA #84	NE1/4 Section 7	2823/81	AMC 342589
MGA #85	Lots 1 and 2 and E1/2 NW1/4 Section 7, containing 153.09 acres	2823/83	AMC 342590
MGA #86	SE1/4 Section 11	2823/85	AMC 342591
MGA #87	NE1/4 Section 12	2823/87	AMC 342592
MGA #88	SE1/4 Section 12	2823/89	AMC 342593
MGA #89	SW1/4 Section 12	2823/91	AMC 342594
MGA #90	NW1/4 Section 12	2823/93	AMC 342595
MGA #91	NE1/4 Section 13	2823/95	AMC 342596
MGA #92	SE1/4 Section 13	2823/97	AMC 342597
MGA #93	SW1/4 Section 13	2823/99	AMC 342598
MGA #94	NW1/4 Section 13	2823/101	AMC 342599

2011 JUN 24 A 7:37
 P.O. BOX 2100
 PHOENIX, ARIZONA 85002

RECEIVED
 BLM AZ STATE OFFICE

MGA #95	NE1/4 Sect= 14	2823/103	AMC 342600
MGA #96	SE1/4 Section 14	2823/105	AMC 342601
MGA #97	E1/2 W1/2 Section 14	2823/107	AMC 342602
MGA #98	NE1/4 Section 23	2823/109	AMC 342603
MGA #99	SE1/4 Section 23	2823/111	AMC 342604
MGA #100	E1/2 W1/2 Section 23	2823/113	AMC 342605
MGA #101	NE1/4 Section 24	2823/115	AMC 342606
MGA #102	SE1/4 Section 24	2823/117	AMC 342607
MGA #103	SW1/4 Section 24	2823/119	AMC 342608
MGA #104	NW1/4 Section 24	2823/121	AMC 342609
MGA #105	NE1/4 Section 25	2823/123	AMC 342610
MGA #106	SE1/4 Section 25	2823/125	AMC 342611
MGA #107	SW1/4 Section 25	2823/127	AMC 342612
MGA #108	NW1/4 Section 25	2823/129	AMC 342613
MGA #109	E1/2 NE1/4 and NE1/4 SE1/4 Section 26, containing 120 acres	2823/131	AMC 342614
MGA #110	NE1/4 Section 36	2823/133	AMC 342615
MGA #111	SE1/4 Section 36	2823/135	AMC 342616
MGA #112	NW1/4 Section 36	2823/137	AMC 342617

The following is situated in T. 38 N., R. 12 W., S.R.B.M., Mohave County, Arizona:

Claim Name	Description	Book/Page	Number
MGA #151	Lot 1 and SE1/4 NE1/4 Section 1, containing 80.71 acres	2823/175	AMC 342636

PHOENIX, ARIZONA

2011 JUN 24 A 7:37

RECEIVED
BLM AZ STATE OFFICE

The following are situated in T. 39 N., R. 11 W., .B.M., Mohave County, Arizona:

Claim Name	Description	Book/Page	Number
MGA #69	NW1/4 Section 35	2823/65	AMC 342581
MGA #71	SW1/4 Section 35	2823/69	AMC 342583
Claim Name	County BLM Description	Book/Page	Number
MGA #114	SE1/4 Section 18	2823/139	AMC 342618
MGA #115	Lots 3 and 4 and E1/2 SW1/4 Section 18, containing 146.12 acres	2823/141	AMC 342619
MGA #116	NE1/4 Section 19	2823/143	AMC 342620
MGA #117	SE1/4 Section 19	2823/145	AMC 342621
MGA #118	Lots 3 and 4 and E1/2 SW1/4 Section 19, containing 147.26 acres	2823/147	AMC 342622
MGA #119	Lots 1 and 2 and E1/2 NW1/4 Section 19, containing 146.58 acres	2823/149	AMC 342623
MGA #130	NE1/4 Section 30	2823/151	AMC 342624
MGA #131	SE1/4 Section 30	2823/153	AMC 342625
MGA #132	Lots 3 and 4 and E1/2 SW1/4 Section 30, containing 148.50 acres	2823/155	AMC 342626
MGA #133	Lots 1 and 2 and E1/2 NW1/4 Section 30, containing 147.90 acres	2823/157	AMC 342627
MGA #134	NE1/4 Section 31	2823/159	AMC 342628
MGA #135	SE1/4 Section 31	2823/161	AMC 342629
MGA #136	Lots 3 and 4 and E1/2 SW1/4 Section 31, containing 149.65 acres	2823/163	AMC 342630
MGA #137	Lots 1 and 2 and E1/2 NW1/4 Section 31, containing 149.15 acres	2823/165	AMC 342631
MGA #146	SE1/4 Section 35	2823/167	AMC 342632

RECEIVED
 BLM AZ STATE OFFICE
 2011 JUN 24 A 1:37
 PHOENIX, ARIZONA

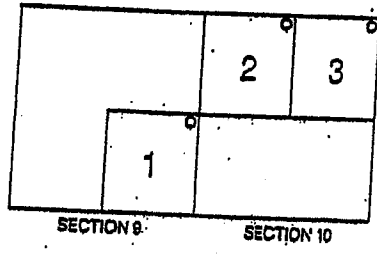
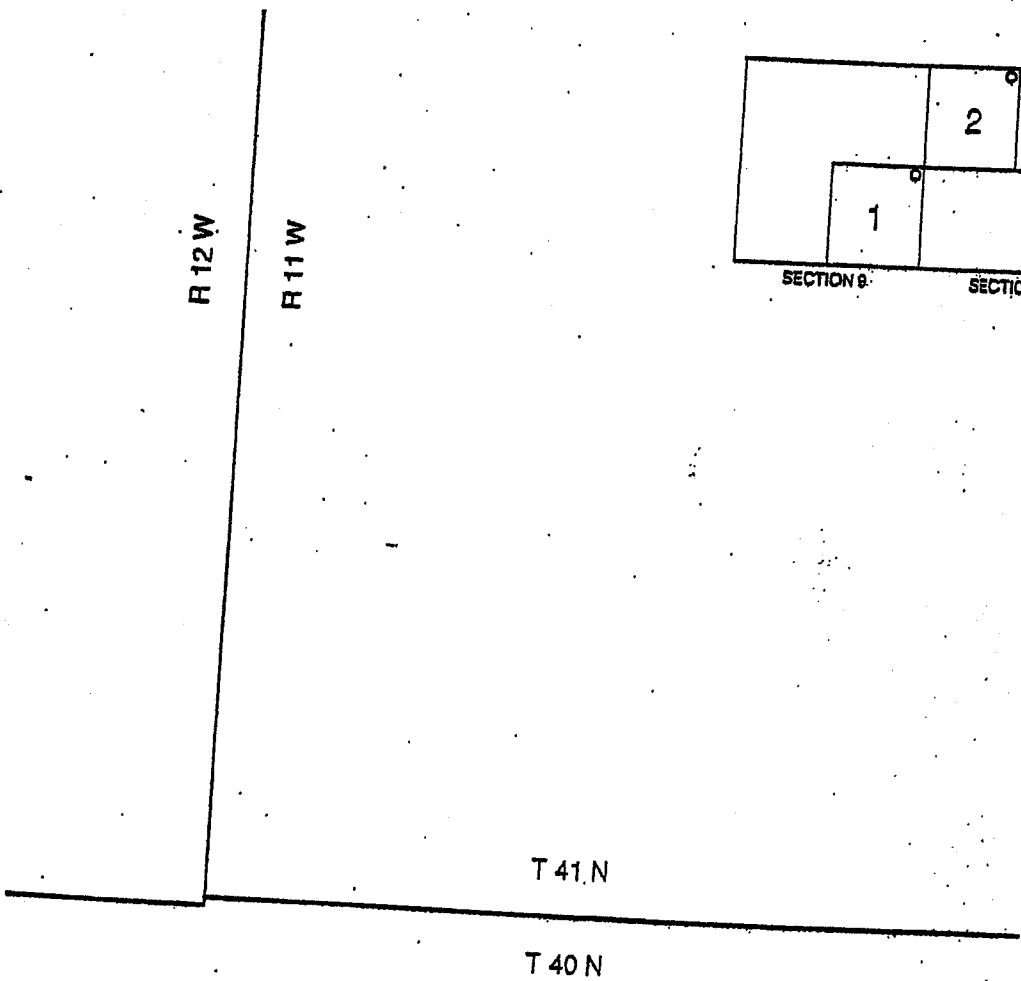
The following are situated in T. 39 N., R. 12 W., S.R.B.M., Mohave County, Arizona:

Claim Name	Description	Book/Page	Number
MGA #148	S1/2 SE1/4 Section 24, containing 80 acres	2823/169	AMC 342633
MGA #149	NE1/4 Section 25	2823/171	AMC 342634
MGA #150	SE1/4 Section 25	2823/173	AMC 342635

PHOENIX, ARIZONA

2011 JUN 24 A 7:37

RECEIVED
BLM AZ STATE OFFICE



DUTCHMAN CLAIMS
 MOHAVE COUNTY, ARIZONA

RECEIVED
 BLM AZ STATE OFFICE
 2011 JUN 24 A 7:37
 PHOENIX, ARIZONA



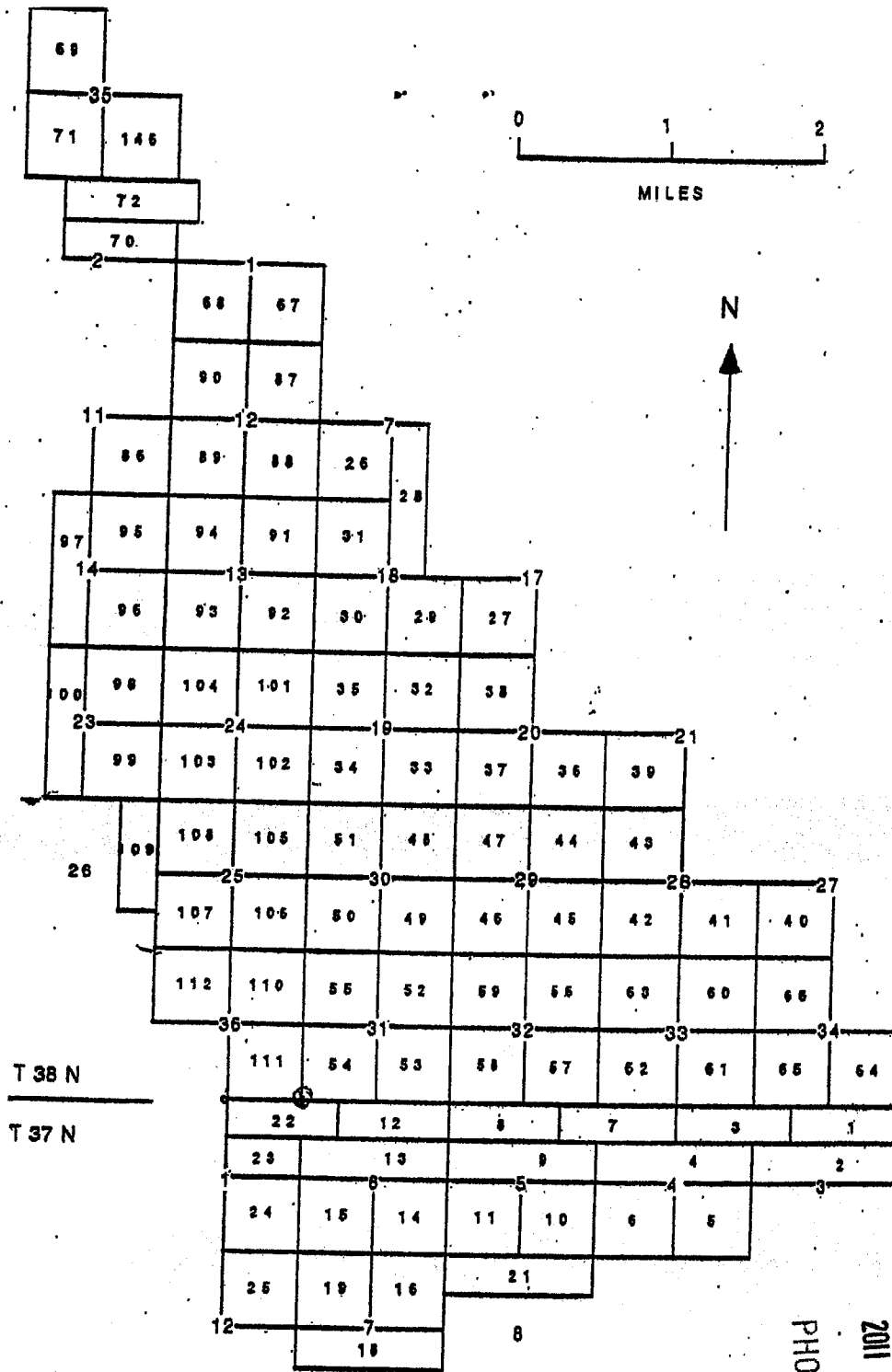
LOCATION NOTICES

T 39 N

T 38 N



N



T 38 N

T 37 N

R 11 W

R 10 W

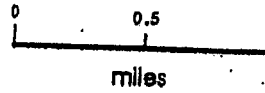
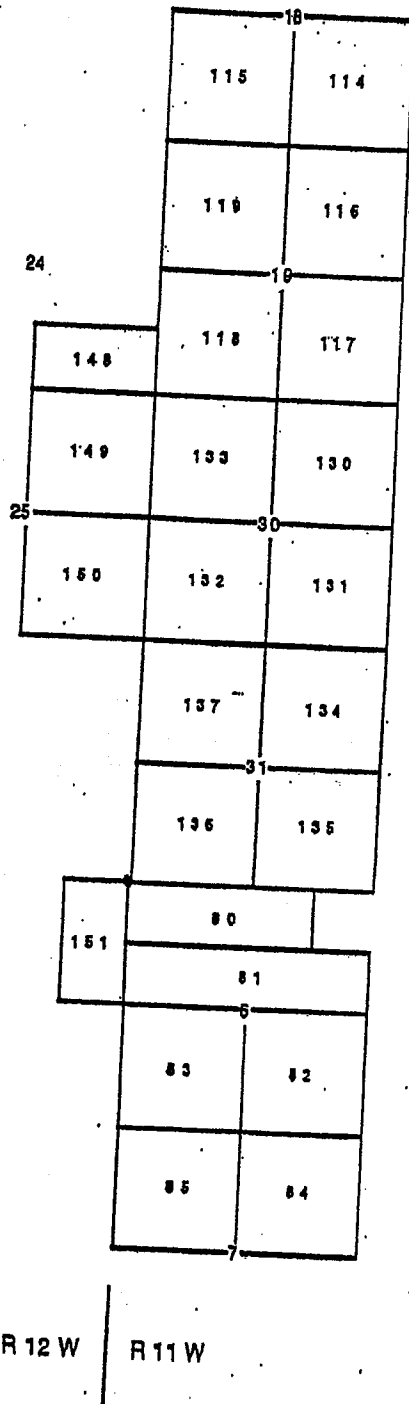
PHOENIX, ARIZONA

2011 JUN 24 A 7 37

RECEIVED
BLM AZ STATE OFFICE

MGA CLAIMS

MOHAVE COUNTY, ARIZONA



T 39 N

T 38 N

R 12 W

R 11 W

PHOENIX, ARIZONA

2011 JUN 24 A 7 37

RECEIVED
BLM AZ STATE OFFICE

MGA CLAIMS
MOHAVE COUNTY, ARIZONA

EXHIBIT D

UNPATENTED PLACER MINING CLAIMS IN MOHAVE COUNTY, ARIZONA

(GILA & SALT RIVER MERIDIAN)

RECEIVED
BLM AZ STATE OFFICE
2011 JUN 24 A 7:37
PHOENIX, ARIZONA

EXHIBIT "D"
(7 Pages)

NEW GYPSUM CLAIMS

The following are situated in T. 42 N., R. 12 W., S.R.B.M.,
Mohave County, Arizona:

Claim Name	Description	County Book/Page	BLM Number
New Gypsum #2	SW 1/4 Section 31	731/21	139183
New Gypsum #3	Lots #1, 2, 3 and 4 along fractional Section 31 North boundary	731/22	139184

The following are situated in T. 41 N., R. 12 W., S.R.B.M.,
Mohave County, Arizona:

Claim Name	Description	County Book/Page	BLM Number
New Gypsum #4	Lots 1, 2 and 3 and that portion of the SE 1/4 NW 1/4 Section 6 that lies north of the I-15 right-of-way	2123/486	201248
New Gypsum #5	Lots 4 and 5, Section 6	2123/488	3248

RECEIVED
 BLM AZ STATE OFFICE
 JUN 24 AM 11:37
 PHOENIX, ARIZONA

MT. AETNA CLAIMS

The following are situated in T. 41 N., R. 11 W., S.R.B.M.,
Mohave County, Arizona:

Claim Name	Description	County Book/Page	BLM Number
Mt. Aetna #1	NW 1/4 Section 15	731/623	139177
Mt. Aetna #2	SW 1/4 Section 10	731/625	139178
Mt. Aetna #3	SE 1/4 Section 10	731/626	139179
Mt. Aetna #4	NE 1/4 Section 16	731/627	139180
Mt. Aetna #5	SE 1/4 Section 16	731/628	139181

GYPSUM HILLS CLAIMS

The following are situated in T. 41 N., R. 11 W., S.R.B.M., Mohave County, Arizona:

Claim Name	Description	County Book/Page	BLM Number
Gypsum Hills #1	NW1/4 Section 11	5-R/33	74105
Gypsum Hills #2	SW1/4 Section 11	5-R/34	74106
Gypsum Hills #3	NE1/4 Section 15	5-R/35	74107
Gypsum Hills #4	SE1/4 Section 15	5-R/36	74108
Gypsum Hills #5	SW1/4 Section 15	5-R/37	74109
Gypsum Hills #6	NW1/4 Section 14	572/591-592	74149
Gypsum Hills #7	NE1/4 Section 22	5-R/38	74110
Gypsum Hills #8	SE1/4 Section 22	5-R/39	74111
Gypsum Hills #9	SW1/4 Section 22	5-R/40	74112
Gypsum Hills #10	NW1/4 Section 22	5-R/41	74113
Gypsum Hills #19	NW1/4 Section 27	5-R/50	74122
Gypsum Hills #20	NE1/4 Section 28	5-R/51	74123
Gypsum Hills #22	SW1/4 Section 28	5-R/53	74125
Gypsum Hills #23	NW1/4 Section 28	5-R/54	74126

GOLDEN DOWN CLAIM

The following is situated in T. 41 N., R. 13 W., S.R.B.M., Mohave County, Arizona:

Claim Name	Description	County Book/Page	BLM Number
Golden Down #1	NW1/4 SE1/4 and E1/2 SE1/4 Section 12	753/8	145380

PHOENIX, ARIZONA

2011 JUN 24 A 7 37

RECEIVED
BLM AZ STATE OFFICE

GYPSUM DOME CLAIMS

The following are situated in T. 41 N., R. 11 W., S.R.B.M., Mohave County, Arizona:

Claim Name	Description	County Book/Page	BLM Number
Gypsum Dome #10	SE1/4 Section 20	5-R/19	74128
Gypsum Dome #11	SW1/4 Section 20	5-R/20	74129
Gypsum Dome #12	NW1/4 Section 20	5-R/21	74130
Gypsum Dome #13	NW1/4 Section 21	5-R/22	74131
Gypsum Dome #14	NE1/4 Section 21	5-R/23	74132
Gypsum Dome #15	SE1/4 Section 21	5-R/24	74133
Gypsum Dome #16	SW1/4 Section 21	5-R/25	74134
Gypsum Dome #17	NE1/4 Section 19	5-R/26	74135
Gypsum Dome #18	SE1/4 Section 19	5-R/27	74136
Gypsum Dome #19	SW1/4 Section 19, excluding lots 3 and 4, containing 160 acres	5-R/28	74137
(AMENDED)		2500/14	
Gypsum Dome #20	NE1/4 Section 30	5-R/29	74138
Gypsum Dome #22	SW1/4 Section 30, excluding lots 3 and 4, containing 160 acres	5-R/31	74140
(AMENDED)		2500/16	
Gypsum Dome #23	NW1/4 Section 30, excluding lots 1 and 2, containing 160 acres	5-R/32	74141
(AMENDED)		2500/18	

PHOENIX, ARIZONA

2011 JUN 24 A 7:38

RECEIVED
BLM AZ STATE OFFICE

GYPSUM TOWN CLAIMS

The following are situated in T. 40 N., R. 12 W., S.R.B.M., Mohave County, Arizona:

Claim Name	Description	County Book/Page	BLM Number
Gypsum Town #13 (AMENDED)	Lots 1 & 2 Section 2	6-D/45 2500/8	74142
Gypsum Town #14	SE1/4 Section 2	6-D/46	74143
Gypsum Town #17	NE1/4 Section 11	5-Q/495	74086
Gypsum Town #24	SW1/4 Section 15	5-R/2	74093
Gypsum Town #25	NW1/4 Section 15	5-R/3	74094
Gypsum Town #26	NE1/4 Section 21	5-R/4	74095
Gypsum Town #28	NE1/4 Section 22	5-R/6	74097
Gypsum Town #30	SW1/4 Section 22	5-R/8	74099
Gypsum Town #32	NW1/4 Section 27	5-R/10	74101
Gypsum Town #33	SW1/4 Section 27	5-R/11	74102
Gypsum Town #47	SW1/4 Section 3	5-R/222	74052
Gypsum Town #51	SW1/4 Section 10	5-R/226	74056
Gypsum Town #52	NW1/4 Section 10	5-R/227	74057

RECEIVED
BLM AZ STATE OFFICE
2011 JUN 24 A 7:38
PHOENIX, ARIZONA

RECEIVED
BLM AZ STATE OFFICE

2011 JUN 24 A 7:38

PHOENIX, ARIZONA

Gypsum Hills

Gypsum Dome

Gypsum Town

R 12 W

R 11 W

R 12 W

R 11 W

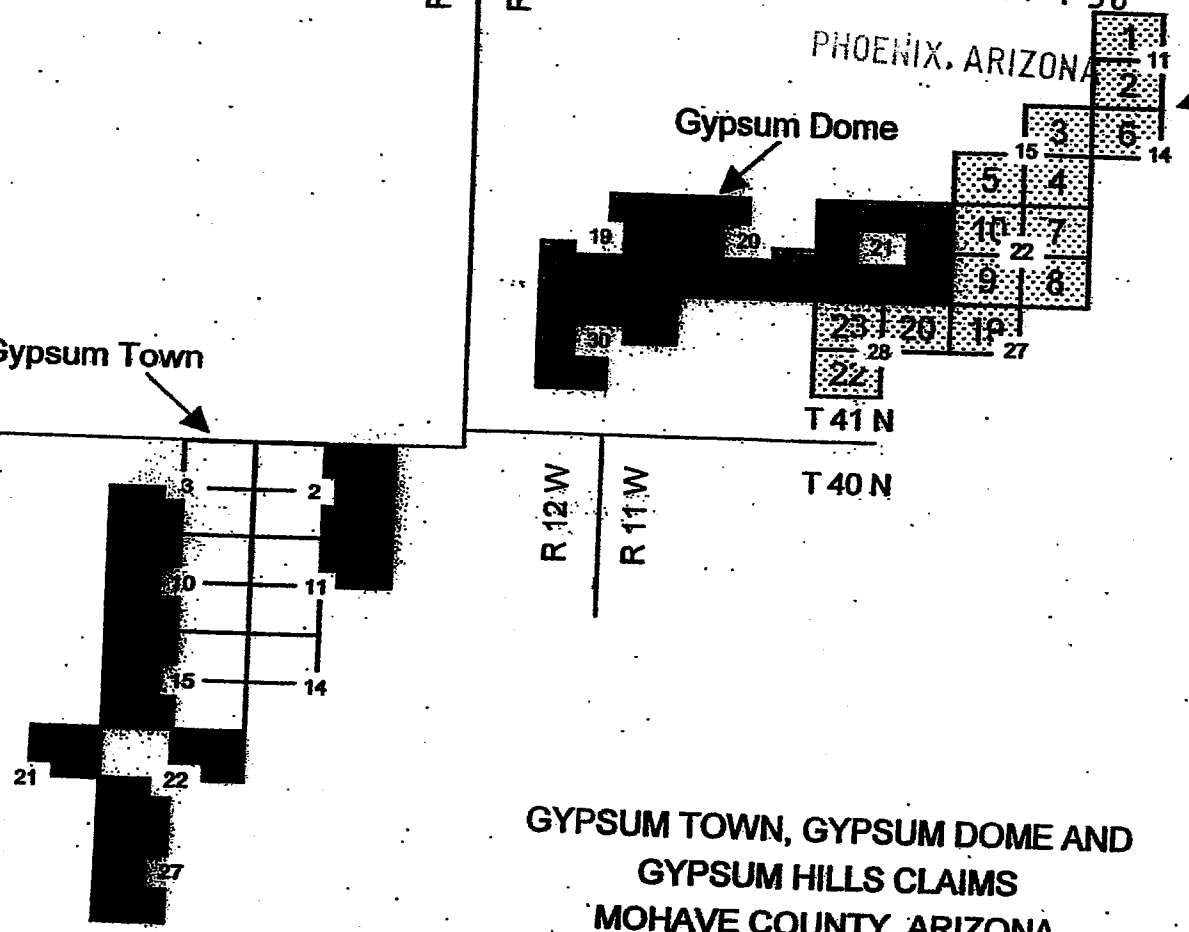
T 41 N

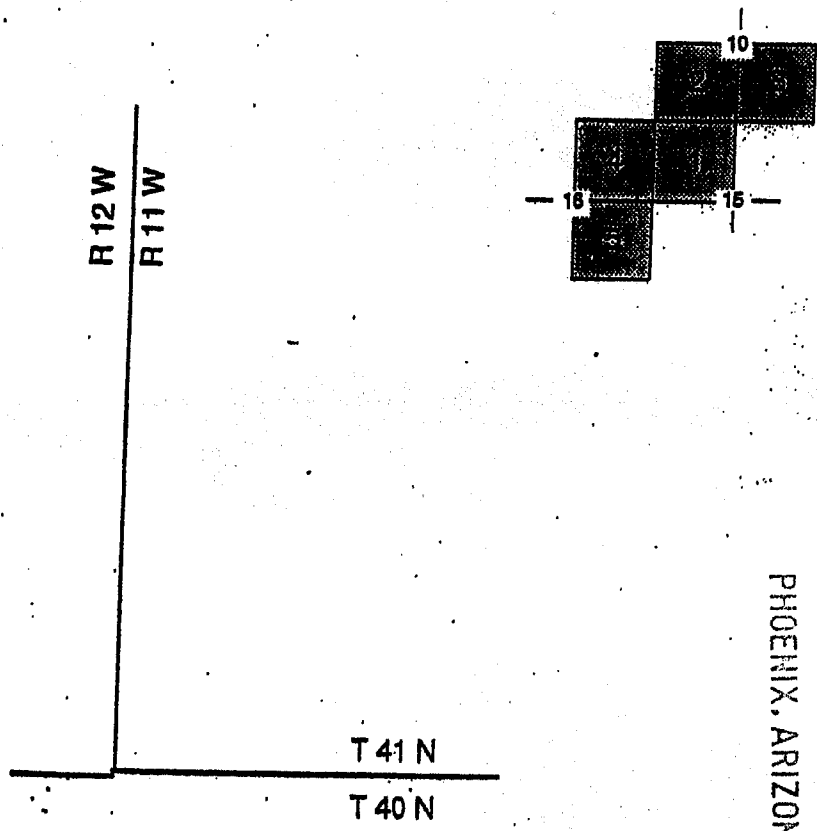
T 40 N

T 41 N

T 40 N

GYP SUM TOWN, GYP SUM DOME AND
GYP SUM HILLS CLAIMS
MOHAVE COUNTY, ARIZONA



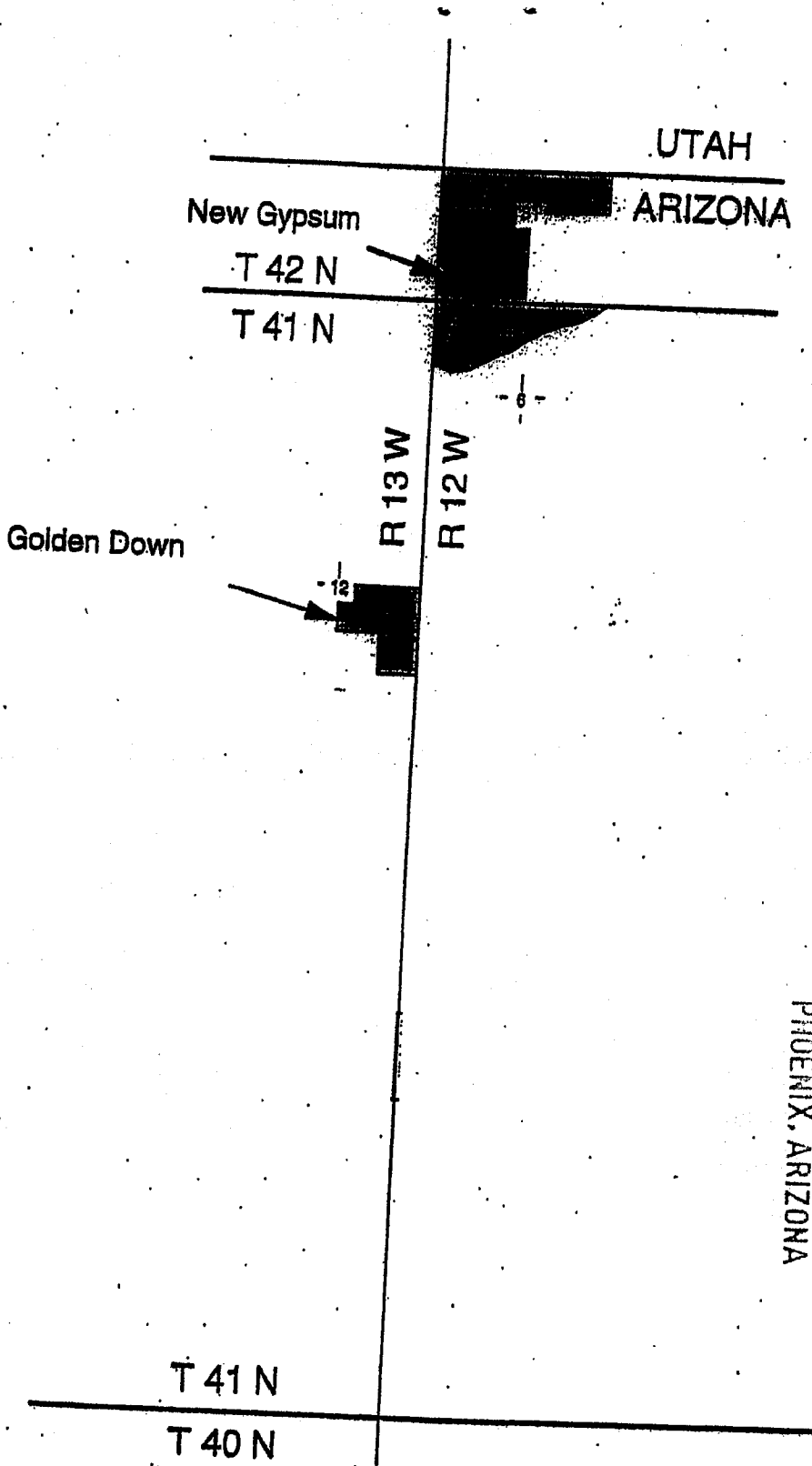


RECEIVED
BLM AZ STATE OFFICE

2011 JUN 24 A 7:38

PHOENIX, ARIZONA

MT AETNA CLAIMS
MOHAVE COUNTY, ARIZONA



UTAH
ARIZONA

New Gypsum
T 42 N
T 41 N

R 13 W
R 12 W

Golden Down

T 41 N
T 40 N

PHOENIX, ARIZONA

2011 JUN 24 A 7:38

RECEIVED
BLM AZ STATE OFFICE

GOLDEN DOWN, NEW GYPSUM
CLAIMS
MOHAVE COUNTY, ARIZONA

Exhibit E

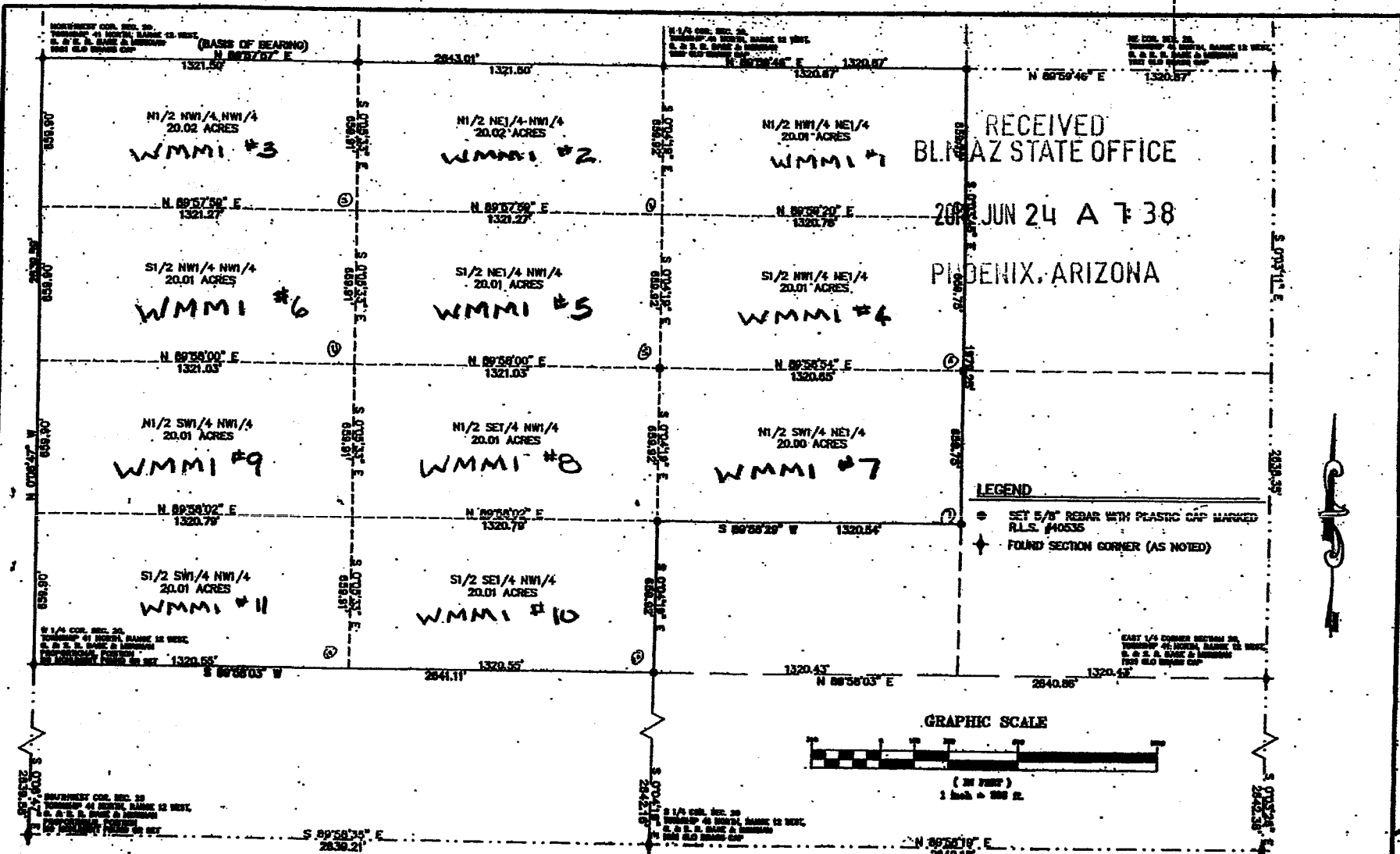
**Placer Mining Claims in Mohave County, Arizona
(Gila & Salt River Meridian)**

<u>Claim Name</u>	<u>Lands Affected</u>	<u>BLM AMC#</u>	<u>Location Date</u>	<u>Recording Date</u>	<u>Book/Page</u>
WMMI #1	N1/2,NW1/4,NE1/4 Section 20 T41N-R12W	367127	9/12/2005	9/15/2005	Bk 5837 Pg 972
WMMI #2	N1/2,NE1/4,NW1/4 Section 20 T41N-R12W	367128	9/12/05	9/15/06	Bk 5837 Pg 974
WMMI #3	N1/2,NW1/4,NW1/4 Section 20 T41N-R12W	367129	9/12/05	9/15/06	Bk 5837 Pg 976
WMMI #4	S1/2,NW1/4,NE1/4 Section 20 T41N-R12W	367130	9/12/06	9/15/05	Bk 5837 Pg 978
WMMI #5	S1/2,NE1/4, NW1/4 Section 20 T41N-R12W	367131	9/12/05	9/15/05	Bk 5837 Pg 980
WMMI #6	S1/2,NW1/4,NW1/4 Section 20 T41N-R12W	367132	9/12/05	9/15/05	Bk 5837 Pg 982
WMMI #7	N1/2,SW1/4,NE1/4 Section 20 T41N-R12W	367133	9/12/05	9/15/05	Bk 5837 Pg 984
WMMI #8	N1/2,SE1/4,NW1/4 Section 20 T41N-R12W	367134	9/12/05	9/15/05	Bk 5837 Pg 986
WMMI #9	N1/2,SW1/4,NW1/4 Section 20 T41N-R12W	367135	9/12/05	9/15/05	Bk 5837 Pg 988
WMMI #10	S1/2,SE1/4,NW1/4 Section 20 T41N-R12W	367136	9/12/05	9/15/05	Bk 5837 Pg 990
WMMI #11	S1/2, SW1/4,NW1/4 Section 20 T41N-R12W	367137	9/12/05	9/15/05	Bk 5837 Pg 992
WMMI #12	N1/2,NE1/4,NW1/4 Section 29 T41N, R12W	367138	9/12/05	9/15/05	Bk 5837 Pg 994
WMMI #13	S1/2,NE1/4,NW1/4 Section 29 T41N, R12W	367139	9/12/05	9/15/05	Bk 5837 Pg 996
WMMI #14	N1/2,NW1/4,SW1/4 Section 29 T41N, R12W	367140	9/12/05	9/15/05	Bk 5837 Pg 998
WMMI #15	S1/2,NW1/4,SW1/4 Section 29 T41N, R12W	367141	9/12/05	9/15/05	Bk 5837 Pg 100094
WMMI #16	N1/2,NE1/4,NE1/4 Section 31, T41N-R12W	367142	9/12/05	9/15/05	Bk 5838 Pg 1
WMMI #17	N1/2,NW1/4,NE1/4 Section 31 T41N-R12W	367143	9/12/05	9/15/05	Bk 5838 Pg 3

PHOENIX, ARIZONA


JUN 11 2006

RECEIVED
BLM AZ STATE OFFICE



RECEIVED
BL. AZ STATE OFFICE
JUN 24 A 7 38
PHOENIX, ARIZONA

LEGEND
 ○ SET 5/8" REBAR WITH PLASTIC CAP MARKED R.L.S. #40535
 ✦ FOUND SECTION CORNER (AS NOTED)



LEGAL DESCRIPTION

THE 1/2 NW 1/4 NE 1/4, 1/2 NE 1/4 NW 1/4, 1/2 NW 1/4 NW 1/4, 1/2 SW 1/4 NE 1/4, 1/2 SW 1/4 NW 1/4, 1/2 SE 1/4 NW 1/4, 1/2 SE 1/4 NW 1/4, 1/2 SW 1/4 NE 1/4, 1/2 SW 1/4 NW 1/4, 1/2 SE 1/4 NW 1/4, 1/2 SW 1/4 NW 1/4 ALL OF SECTION 20 TOWNSHIP 41 NORTH, RANGE 12 WEST, GILA & SALT RIVER MERIDIAN, MOHAVE COUNTY, ARIZONA.

CONTAINS 220.12 ACRES

NARRATIVE

THE PURPOSE OF THIS SURVEY WAS TO LOCATE AND MARK ON THE GROUND THE EXTERIOR BOUNDARY OF THE ABOVE DESCRIBED MINING CLAIM PARCELS. THE MINING CLAIMS ARE ALIQUOT PARCELS CALCULATED FROM THE SECTION WORK SHOWN HEREON. THIS SURVEY WAS PERFORMED AT THE REQUEST OF OUR CLIENT. THE BASIS OF BEARING IS N 89°57'57" E BETWEEN THE NORTHWEST CORNER AND THE NORTH 1/4 CORNER OF SECTION 20 TOWNSHIP 41 NORTH, RANGE 12 WEST, GILA & SALT RIVER MERIDIAN, MOHAVE COUNTY, ARIZONA.

SURVEYOR'S CERTIFICATE

THIS IS TO CERTIFY THAT THE SURVEY OF THIS PLAT WAS MADE UNDER MY DIRECT SUPERVISION AND IS CORRECTLY REPRESENTED ON THIS PLAT.

KELCY R. SCHMUTZ 8-31-05
KELCY R. SCHMUTZ, R.L.S. 40535



RECORD OF SURVEY

A DEPENDENT SURVEY AND ALIQUOT BREAKDOWN OF THE NORTHWEST 1/4 AND THE NORTHEAST 1/4 OF SECTION 20, TOWNSHIP 41 NORTH, RANGE 12 WEST GILA & SALT RIVER MERIDIAN LOCATED IN MOHAVE COUNTY, ARIZONA.

FILED AND RECORDED AT THE REQUEST OF _____
 _____ MIN. PAST _____ O'CLOCK _____ M. IN BOOK _____
 OF _____ PAGE _____ RECORDS OF MOHAVE COUNTY, ARIZONA.

RECORD OF SURVEY
 NORTHWEST 1/4 AND THE NORTHEAST 1/4 OF SEC. 20,
 T. 41 N., R. 12 W., GILA AND SALT RIVER MERIDIAN

SHEET
 1

BUSH & GUDGELL, INC.
 Surveyors - Planners - Engineers
 208 EAST TAMMINGLE ST. GEORGE, UTAH 84770
 (801) 673-2337 Fax (801) 685-6801
 Offices: Salt Lake City, Utah



Drawn: JRD Date: 7/25/05
 Checked: _____
 Approved: JRS
 Scale: 1" = 200'
 Job No: 5-7831

SECTION 29, T41N, R12W, G1A & SALT RIVER MERIDIAN, MOHAVE COUNTY, ARIZONA. (BASIS OF BEARING) S 89°58'35" E 1319.61

SECTION 29, T41N, R12W, G1A & SALT RIVER MERIDIAN, MOHAVE COUNTY, ARIZONA. (BASIS OF BEARING) S 89°58'35" E 1319.61

SURVEYOR'S CERTIFICATE

THIS IS TO CERTIFY THAT THE SURVEY OF THIS PLAT WAS MADE UNDER MY DIRECT SUPERVISION AND IS CORRECTLY REPRESENTED ON THIS PLAT.

Kelly R. Schmitz, RLS 40535



RECEIVED
BLM AZ STATE OFFICE

2011 JUN 24 A 7:38

PHOENIX, ARIZONA

LEGAL DESCRIPTION

THE N1/2 NE1/4 NW1/4, S1/2 NE1/4 NW1/4, N1/2 NW1/4 SW1/4, S1/2 NW1/4 SW1/4, ALL OF SECTION 29 TOWNSHIP 41 NORTH, RANGE 12 WEST, G1A & SALT RIVER MERIDIAN, MOHAVE COUNTY, ARIZONA.

CONTAINS 78.96 ACRES

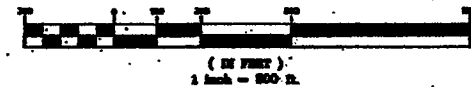
NARRATIVE

THE PURPOSE OF THIS SURVEY WAS TO LOCATE AND MARK ON THE GROUND THE EXTERIOR BOUNDARY OF THE ABOVE DESCRIBED MINING-CLAIM PARCELS. THE MINING CLAIMS ARE ALIQUOT PARCELS CALCULATED FROM THE SECTION WORK SHOWN HEREON. THIS SURVEY WAS PERFORMED AT THE REQUEST OF OUR CLIENT. THE BASIS OF BEARING IS S 89°58'29" E BETWEEN THE SOUTHWEST CORNER AND THE SOUTH 1/4 CORNER OF SECTION 29 TOWNSHIP 41 NORTH, RANGE 12 WEST, G1A & SALT RIVER MERIDIAN, MOHAVE COUNTY, ARIZONA.

LEGEND

- SET 5/8" REBAR WITH PLASTIC CAP MARKED R.L.S. #40535
- ⊕ FOUND SECTION CORNER (AS NOTED)

GRAPHIC SCALE



RECORD OF SURVEY


A DEPENDENT SURVEY AND ALIQUOT BREAKDOWN OF THE NORTHWEST 1/4 AND THE SOUTHWEST 1/4 OF SECTION 29, TOWNSHIP 41 NORTH, RANGE 12 WEST G1A & SALT RIVER MERIDIAN LOCATED IN MOHAVE COUNTY, ARIZONA.

FILED AND RECORDED AT THE REQUEST OF _____
 OF _____ PAGE _____ RECORDS OF MOHAVE COUNTY, ARIZONA.
 BY _____

PREPARED FOR:
WESTERN MINING & MINERALS
 225 N. BLUFF ST.
 ST. GEORGE, UT 84770
 (435) 828-3818

SECTION 29, T41N, R12W, G1A & SALT RIVER MERIDIAN, MOHAVE COUNTY, ARIZONA. (BASIS OF BEARING) S 89°58'29" E 2638.77

BUSH & GUDCELL, INC.
 Surveyors - Planners - Engineers
 895 EAST FAIRBOURGLAKE, ST. GEORGE, UT 84770
 (801) 873 2337 Fax (801) 873 9861



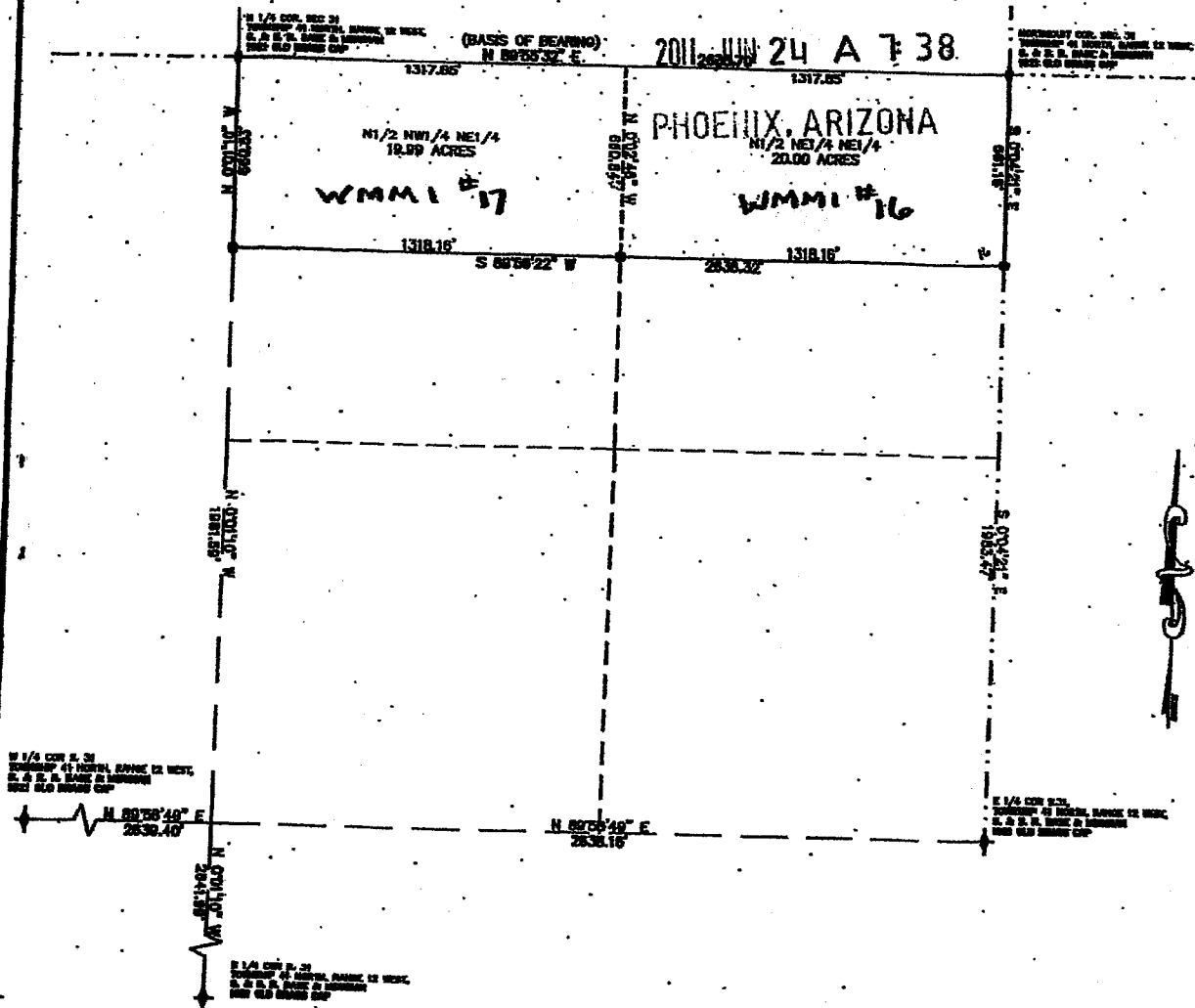
Scale: 1" = 200'-0"
 Date: 6/23/11
 Book: _____
 Page: _____

RECORD OF SURVEY
 NORTHWEST 1/4 AND THE SOUTHWEST 1/4 OF SEC. 29
 T. 41 N., R.12 W., G1A AND SALT RIVER MERIDIAN

SHEET
 1
 1

RECEIVED
BLM AZ STATE OFFICE

2011 JUN 24 A 7:38



SURVEYOR'S CERTIFICATE

THIS IS TO CERTIFY THAT THE SURVEY OF THIS PLAT WAS MADE UNDER MY DIRECT SUPERVISION AND IS CORRECTLY REPRESENTED ON THIS PLAT.



Kelly R. Schmitt
KELLY R. SCHMITT/ R.L.S. 40636

LEGAL DESCRIPTION

THE N1/2 NW1/4 NE1/4, N1/2 NE1/4 NE1/4, ALL OF SECTION 31 TOWNSHIP 41 NORTH, RANGE 12 WEST, GLA & SALT RIVER MERIDIAN, MOHAVE COUNTY, ARIZONA.

CONTAINS 30.99 ACRES


NARRATIVE

THE PURPOSE OF THIS SURVEY WAS TO LOCATE AND MARK ON THE GROUND THE EXTERIOR BOUNDARY OF THE ABOVE DESCRIBED MINING CLAIM PARCELS. THE MINING CLAIMS ARE ALIQUOT PARCELS CALCULATED FROM THE SECTION WORK SHOWN HEREON. THIS SURVEY WAS PERFORMED AT THE REQUEST OF OUR CLIENT. THE BASIS OF BEARING IS N 89°58'32\"/>

LEGEND

- SET 5/8" REBAR WITH PLASTIC CAP MARKED R.L.S. #40636
- † FOUND SECTION CORNER. (AS NOTED)

GRAPHIC SCALE



RECORD OF SURVEY

A DEPENDENT SURVEY AND ALIQUOT BREAKDOWN OF THE NORTHEAST 1/4 OF SECTION 31, TOWNSHIP 41 NORTH, RANGE 12 WEST GLA & SALT RIVER MERIDIAN LOCATED IN MOHAVE COUNTY, ARIZONA.

PREPARED FOR:
WESTERN MINING & MINERALS
220 N. BLUFF ST.
ST. GEORGE, UT 84770
(435) 828-3910

FILED AND RECORDED AT THE REQUEST OF _____
MIN. PAST _____ O'CLOCK _____ M. IN BOOK _____
OF _____ PAGE _____ RECORDS OF MOHAVE COUNTY, ARIZONA.
BY _____

RECORD OF SURVEY
NORTHEAST 1/4 OF SEC. 31
T. 41 N., R. 12 W., GLA AND SALT RIVER MERIDIAN

Drawn 1-1000 Date 1-2011/06
Checked _____
Approved _____
Scale 1" = 100'



BUSH & GUDGILL, INC.
Surveyors - P.E.
208 EAST TAYLORVILLE ST. GEORGE, UT 84770
(801) 873-2337 Fax (801) 898-9881

SHEET
1
4

When recorded mail to:
Bush & Gudgeon, Inc.
205 E. Tabernacle, Suite 4
St. George, UT 84770

AFFIDAVIT OF CORRECTION

I, Kelly, R. Schmutz, a registered Land Surveyor in the State of Arizona, R.L.S. No. 40535, hereby state that the Record of Survey entitled "Record of Survey" "A Dependent Survey and Aliquot Breakdown of the Northwest ¼ and the Southwest ¼ of Section 29, Township 41 North, Range 12 West, Gila & Salt River Meridian, Located in Mohave County, Arizona" that was recorded in Book 29, at Page 40, at Fee No. 2005098987, Records of Mohave County, was prepared under my direction. Said Record of Survey incorrectly reflects the Section in which the survey was performed in the Legal Description. "Legal Description" as appears on said Record of Survey as recorded reads incorrectly as shown being: "The N1/2 NE1/4 NW1/4, S1/2 NE1/4 NW1/4, N1/2 NW1/4 SW1/4, S1/2 NW1/4 SW1/4, All of Section 20, Township 41 North, Range 12 West, Gila & Salt River Meridian, Mohave County, Arizona."

The correct reading of said "Legal Description" is: "The N1/2 NE1/4 NW1/4, S1/2 NE1/4 NW1/4, N1/2 NW1/4 SW1/4, S1/2 NW1/4 SW1/4, All of Section 29, Township 41 North, Range 12 West, Gila & Salt River Meridian, Mohave County, Arizona."

This affidavit of correction serves to correct the inadvertent scrivener's error and to be attached to and become a part of the recorded Record of Survey.

DATED this 9th Day of September, 2005

STATE OF UTAH }
 } ss
COUNTY OF WASHINGTON }




This instrument was acknowledged and executed before me

This 9th Day of September, 2005

Linda L. Glasgow
NOTARY PUBLIC

6-5-09
MY COMMISSION EXPIRES



RECEIVED
BIAZ STATE OFFICE
JUN 24 A 7 38
PHOENIX, ARIZONA

United States Department of the Interior
Bureau of Land Management
 LANDS/RECREATION & PLANNING
 ONE N CENTRAL AVE
 PHOENIX, AZ 85004 -2203
 Phone: 602-417-9200

Receipt

No:

2368806

Transaction #: 2443580		ENTERED INTO COMPUTER
Date of Transaction: 06/24/2011		
CUSTOMER:		
		JUN 27 2011 <i>FB</i>
WESTERN MINING AND MINERALS 283 HILTON DR STE 1 ST GEORGE, UT 84770-2200 US		

LINE #	QTY	DESCRIPTION	REMARKS	UNIT PRICE	TOTAL
1	1.00	LOCATABLE MINERALS / MINING CLAIMS-NOT NEW-UNADJUD, ONE AUTH NO. ONLY / MINING CLAIM MONEY RECEIVED CASES: AMC354466/\$74060.00	MAINT 2012/529	- n/a -	74060.00
TOTAL:					\$74,060.00

PAYMENT INFORMATION			
1	AMOUNT:	74060.00	POSTMARKED: 06/23/2011
	TYPE:	CHECK	RECEIVED: 06/24/2011
	CHECK NO:	40006168	
	NAME:	WESTERN MINING AND MINERALS 5301 W CYPRESS ST STE 300 TAMPA FL 33607 US	

REMARKS

This receipt was generated by the automated BLM Collections and Billing System and is a paper representation of a portion of the official electronic record contained therein.

100% Recycled fiber
80% Post-Consumer

Extremely Urgent

This envelope is for use with the following services:

UPS Next Day Air®
UPS Worldwide Express®
UPS 2nd Day Air®

Visit ups.com or call 1-800-PICK-UPS® (1-800-742-5877) to schedule a pickup or find a drop off location near you.

Domestic Shipments


To qualify for the Letter rate, UPS Express Envelopes may only contain correspondence, urgent documents and/or administrative materials and must weigh 8 oz. or less. UPS Express Envelopes are not to be used for those listed or weighing more than 8 oz.

International Shipments

The UPS Express Envelope value. Certain countries cannot be shipped to. Visit ups.com/importexport for more information.

To qualify for the Letter rate, UPS Express Envelopes must contain sensitive personal or confidential information.

Note: Express Envelopes are not to be used for those listed or weighing more than 8 oz.

MIKE COX 435-628-3916 WESTERN MINING AND MINERALS 283 W. HILTON DR. SAINT GEORGE UT 84770		0.0 LBS LTR	1 OF 1
SHIP TO: BLM ARIZONA SUITE 800 ONE NORTH CENTRAL AVENUE PHOENIX AZ 85004-4427			
	AZ 850 9-04 		
UPS 2ND DAY AIR		2	
TRACKING #: 1Z 4R1 698 35 9276 7642			
			
BILLING: P/P SIGNATURE REQUIRED			
			

Do not use this envelope for:
Insert shipping documents
under window from the top.

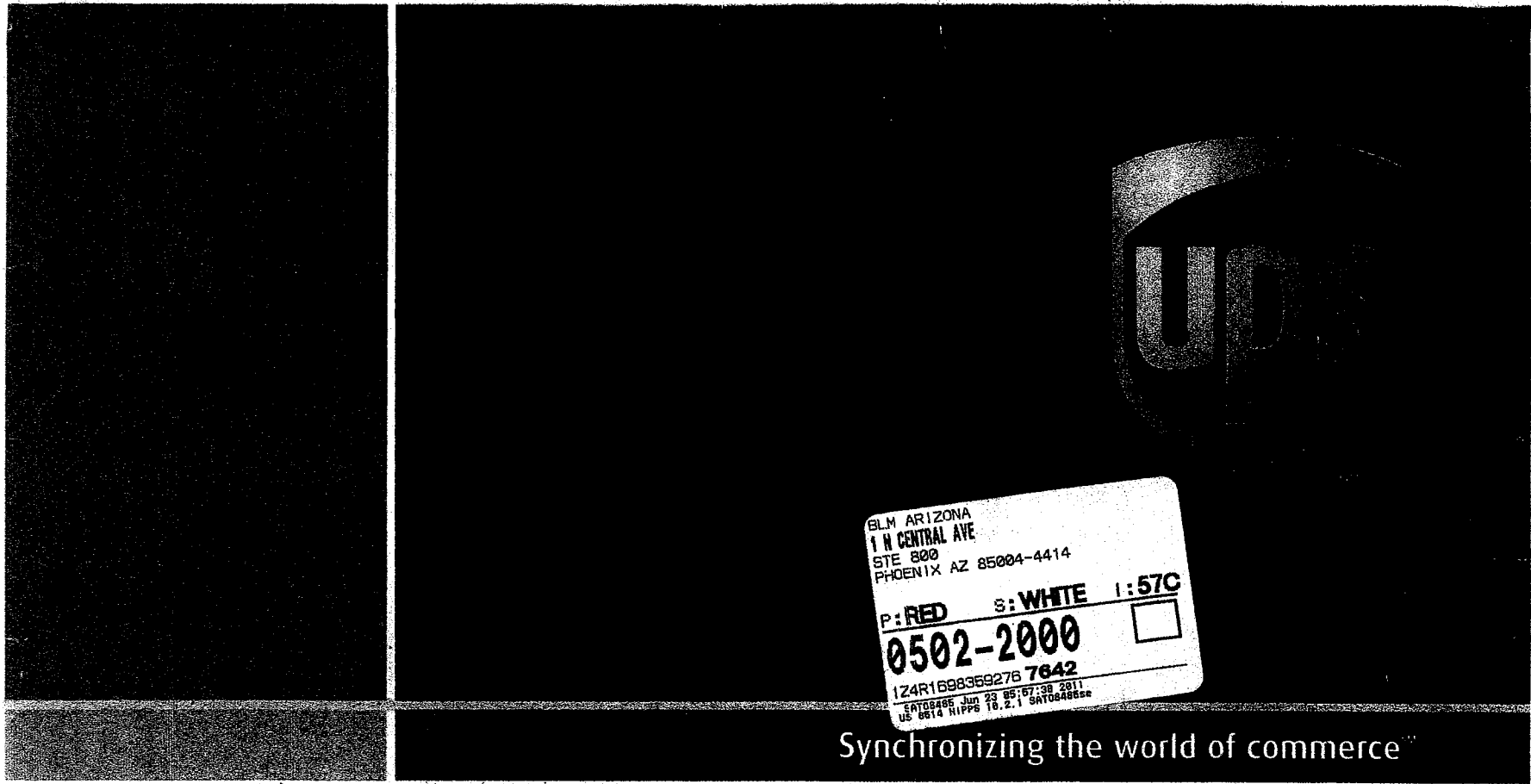
Window

Use this envelope
or inkjet printer or
laser printer

https://www.ups.com/uis/create?ActionOrigin=print&Receipt&POPUP_LEVEL=1&... 6/21/2011

International Shipping Notice — Carriage hereunder may be subject to the rules relating to liability and other terms and/or conditions established by the Convention for the Unification of Certain Rules Relating to International Carriage by Air (the "Warsaw Convention") and/or the Convention on the Contract for the International Carriage of Goods by Road (the "CMR Convention"). These commodities, technology, or software were exported from the U.S. in accordance with the Export Administration Regulations, Division contrary to U.S. law prohibited.

010195103 1/10 PNC United Parcel Service, Louisville, KY



BLM ARIZONA
1 N CENTRAL AVE
STE 800
PHOENIX AZ 85004-4414

P: RED S: WHITE 1:57C

0502-2000

1Z4R1698359276 7642
SAT06466 Jun 23 06:57:38 2011
US 0614 HIPPS 10.2.1 SAT06466e

Synchronizing the world of commerce™

Express Envelope

BUREAU OF LAND MANAGEMENT
MINING CLAIMS
MC Customer Information

Run Date: 06/27/2011 12:08 PM

Page: 1

Total Rows Returned: 538

AZ

Limiting Criteria:

System Id = MC

Admin State = AZ

Geo State = AZ

Case Disp Txt = ACTIVE

Geost County Cd =

Admst Dist FO Cd =

Cust Nm begins with WESTERN MINING

District Txt =

FO Txt =

County Txt =

Adm Agency =

Adm Agency Txt =

Mer Twp Rng =

Mtrs =

**NO WARRANTY IS MADE BY BLM
FOR USE OF THE DATA FOR
PURPOSES NOT INTENDED BY BLM**

DEPARTMENT OF THE INTERIOR
BUREAU OF LAND MANAGEMENT
MINING CLAIMS

MC Customer Information - With Serial No. and Claim Name
ACTIVE CLAIMS

Run Date: 06/27/2011 12:10 PM

Page 1 of 10

Admin State: AZ
Geo State: AZ

WESTERN MINING & MINERALS INC
BOX 850 225 N BLUFF ST
ST GEORGE, UT 84771

CUSTOMER ID: 2232233

Serial No.	Claim Name/Number	Lead Serial No.	Disposition
AMC367127	WMMI #1	AMC367127	ACTIVE
AMC367128	WMMI #2	AMC367127	ACTIVE
AMC367129	WMMI #3	AMC367127	ACTIVE
AMC367130	WMMI #4	AMC367127	ACTIVE
AMC367131	WMMI #5	AMC367127	ACTIVE
AMC367132	WMMI #6	AMC367127	ACTIVE
AMC367133	WMMI #7	AMC367127	ACTIVE
AMC367134	WMMI #8	AMC367127	ACTIVE
AMC367135	WMMI #9	AMC367127	ACTIVE
AMC367136	WMMI #10	AMC367127	ACTIVE
AMC367137	WMMI #11	AMC367127	ACTIVE
AMC367138	WMMI #12	AMC367127	ACTIVE
AMC367139	WMMI #13	AMC367127	ACTIVE
AMC367140	WMMI #14	AMC367127	ACTIVE
AMC367141	WMMI #15	AMC367127	ACTIVE
AMC367142	WMMI #16	AMC367127	ACTIVE
AMC367143	WMMI #17	AMC367127	ACTIVE

Number of ACTIVE cases: 17

WESTERN MINING AND MINS INC
225 N BLUFF ST
ST GEORGE, UT 84770

CUSTOMER ID: 2118225

Serial No.	Claim Name/Number	Lead Serial No.	Disposition
AMC139177	MT AETNA #1	AMC139164	ACTIVE
AMC139178	MT AETNA #2	AMC139164	ACTIVE
AMC139179	MT AETNA #3	AMC139164	ACTIVE
AMC139180	MT AETNA #4	AMC139164	ACTIVE
AMC139181	MT AETNA #5	AMC139164	ACTIVE
AMC139183	NEW GYPSUM #2	AMC139164	ACTIVE
AMC139184	NEW GYPSUM #3	AMC139164	ACTIVE
AMC145380	GOLDN DOWN GYPSUM PL	AMC145380	ACTIVE
AMC324812	NEW GYPSUM #4	AMC324810	ACTIVE
AMC324813	NEW GYPSUM #5	AMC324810	ACTIVE
AMC341549	DUTCHMAN NO 1	AMC341549	ACTIVE
AMC341550	DUTCHMAN NO 2	AMC341549	ACTIVE
AMC341551	DUTCHMAN NO 3	AMC341549	ACTIVE
AMC342515	MGA NO 1	AMC342515	ACTIVE
AMC342516	MGA NO 2	AMC342515	ACTIVE
AMC342517	MGA NO 3	AMC342515	ACTIVE
AMC342518	MGA NO 4	AMC342515	ACTIVE
AMC342519	MGA NO 5	AMC342515	ACTIVE
AMC342520	MGA NO 6	AMC342515	ACTIVE
AMC342521	MGA NO 7	AMC342515	ACTIVE
AMC342522	MGA NO 8	AMC342515	ACTIVE
AMC342523	MGA NO 9	AMC342515	ACTIVE
AMC342524	MGA NO 10	AMC342515	ACTIVE
AMC342525	MGA NO 11	AMC342515	ACTIVE
AMC342526	MGA NO 12	AMC342515	ACTIVE
AMC342527	MGA NO 13	AMC342515	ACTIVE
AMC342528	MGA NO 14	AMC342515	ACTIVE

NO WARRANTY IS MADE BY BLM FOR USE OF THE DATA
FOR PURPOSES NOT INTENDED BY BLM.

DEPARTMENT OF THE INTERIOR
BUREAU OF LAND MANAGEMENT
MINING CLAIMS

MC Customer Information - With Serial No. and Claim Name
ACTIVE CLAIMS

Run Date: 06/27/2011 12:10 PM

Page 2 of 10

Serial No.	Claim Name/Number	Lead Serial No.	Disposition
AMC342529	MGA NO 15	AMC342515	ACTIVE
AMC342530	MGA NO 16	AMC342515	ACTIVE
AMC342531	MGA NO 18	AMC342515	ACTIVE
AMC342532	MGA NO 19	AMC342515	ACTIVE
AMC342533	MGA NO 21	AMC342515	ACTIVE
AMC342534	MGA NO 22	AMC342515	ACTIVE
AMC342535	MGA NO 23	AMC342515	ACTIVE
AMC342536	MGA NO 24	AMC342515	ACTIVE
AMC342537	MGA NO 25	AMC342515	ACTIVE
AMC342538	MGA NO 26	AMC342515	ACTIVE
AMC342539	MGA NO 27	AMC342515	ACTIVE
AMC342540	MGA NO 28	AMC342515	ACTIVE
AMC342541	MGA NO 29	AMC342515	ACTIVE
AMC342542	MGA NO 30	AMC342515	ACTIVE
AMC342543	MGA NO 31	AMC342515	ACTIVE
AMC342544	MGA NO 32	AMC342515	ACTIVE
AMC342545	MGA NO 33	AMC342515	ACTIVE
AMC342546	MGA NO 34	AMC342515	ACTIVE
AMC342547	MGA NO 35	AMC342515	ACTIVE
AMC342548	MGA NO 36	AMC342515	ACTIVE
AMC342549	MGA NO 37	AMC342515	ACTIVE
AMC342550	MGA NO 38	AMC342515	ACTIVE
AMC342551	MGA NO 39	AMC342515	ACTIVE
AMC342552	MGA NO 40	AMC342515	ACTIVE
AMC342553	MGA NO 41	AMC342515	ACTIVE
AMC342554	MGA NO 42	AMC342515	ACTIVE
AMC342555	MGA NO 43	AMC342515	ACTIVE
AMC342556	MGA NO 44	AMC342515	ACTIVE
AMC342557	MGA NO 45	AMC342515	ACTIVE
AMC342558	MGA NO 46	AMC342515	ACTIVE
AMC342559	MGA NO 47	AMC342515	ACTIVE
AMC342560	MGA NO 48	AMC342515	ACTIVE
AMC342561	MGA NO 49	AMC342515	ACTIVE
AMC342562	MGA NO 50	AMC342515	ACTIVE
AMC342563	MGA NO 51	AMC342515	ACTIVE
AMC342564	MGA NO 52	AMC342515	ACTIVE
AMC342565	MGA NO 53	AMC342515	ACTIVE
AMC342566	MGA NO 54	AMC342515	ACTIVE
AMC342567	MGA NO 55	AMC342515	ACTIVE
AMC342568	MGA NO 56	AMC342515	ACTIVE
AMC342569	MGA NO 57	AMC342515	ACTIVE
AMC342570	MGA NO 58	AMC342515	ACTIVE
AMC342571	MGA NO 59	AMC342515	ACTIVE
AMC342572	MGA NO 60	AMC342515	ACTIVE
AMC342573	MGA NO 61	AMC342515	ACTIVE
AMC342574	MGA NO 62	AMC342515	ACTIVE
AMC342575	MGA NO 63	AMC342515	ACTIVE
AMC342576	MGA NO 64	AMC342515	ACTIVE
AMC342577	MGA NO 65	AMC342515	ACTIVE
AMC342578	MGA NO 66	AMC342515	ACTIVE
AMC342579	MGA NO 67	AMC342515	ACTIVE
AMC342580	MGA NO 68	AMC342515	ACTIVE
AMC342581	MGA NO 69	AMC342515	ACTIVE
AMC342582	MGA NO 70	AMC342515	ACTIVE
AMC342583	MGA NO 71	AMC342515	ACTIVE
AMC342584	MGA NO 72	AMC342515	ACTIVE
AMC342585	MGA NO 80	AMC342515	ACTIVE
AMC342586	MGA NO 81	AMC342515	ACTIVE
AMC342587	MGA NO 82	AMC342515	ACTIVE

NO WARRANTY IS MADE BY BLM FOR USE OF THE DATA
FOR PURPOSES NOT INTENDED BY BLM.

DEPARTMENT OF THE INTERIOR
BUREAU OF LAND MANAGEMENT
MINING CLAIMS
MC Customer Information - With Serial No. and Claim Name
ACTIVE CLAIMS

Run Date: 06/27/2011 12:10 PM

Page 3 of 10

Serial No.	Claim Name/Number	Lead Serial No.	Disposition
AMC342588	MGA NO 83	AMC342515	ACTIVE
AMC342589	MGA NO 84	AMC342515	ACTIVE
AMC342590	MGA NO 85	AMC342515	ACTIVE
AMC342591	MGA NO 86	AMC342515	ACTIVE
AMC342592	MGA NO 87	AMC342515	ACTIVE
AMC342593	MGA NO 88	AMC342515	ACTIVE
AMC342594	MGA NO 89	AMC342515	ACTIVE
AMC342595	MGA NO 90	AMC342515	ACTIVE
AMC342596	MGA NO 91	AMC342515	ACTIVE
AMC342597	MGA NO 92	AMC342515	ACTIVE
AMC342598	MGA NO 93	AMC342515	ACTIVE
AMC342599	MGA NO 94	AMC342515	ACTIVE
AMC342600	MGA NO 95	AMC342515	ACTIVE
AMC342601	MGA NO 96	AMC342515	ACTIVE
AMC342602	MGA NO 97	AMC342515	ACTIVE
AMC342603	MGA NO 98	AMC342515	ACTIVE
AMC342604	MGA NO 99	AMC342515	ACTIVE
AMC342605	MGA NO 100	AMC342515	ACTIVE
AMC342606	MGA NO 101	AMC342515	ACTIVE
AMC342607	MGA NO 102	AMC342515	ACTIVE
AMC342608	MGA NO 103	AMC342515	ACTIVE
AMC342609	MGA NO 104	AMC342515	ACTIVE
AMC342610	MGA NO 105	AMC342515	ACTIVE
AMC342611	MGA NO 106	AMC342515	ACTIVE
AMC342612	MGA NO 107	AMC342515	ACTIVE
AMC342613	MGA NO 108	AMC342515	ACTIVE
AMC342614	MGA NO 109	AMC342515	ACTIVE
AMC342615	MGA NO 110	AMC342515	ACTIVE
AMC342616	MGA NO 111	AMC342515	ACTIVE
AMC342617	MGA NO 112	AMC342515	ACTIVE
AMC342618	MGA NO 114	AMC342515	ACTIVE
AMC342619	MGA NO 115	AMC342515	ACTIVE
AMC342620	MGA NO 116	AMC342515	ACTIVE
AMC342621	MGA NO 117	AMC342515	ACTIVE
AMC342622	MGA NO 118	AMC342515	ACTIVE
AMC342623	MGA NO 119	AMC342515	ACTIVE
AMC342624	MGA NO 130	AMC342515	ACTIVE
AMC342625	MGA NO 131	AMC342515	ACTIVE
AMC342626	MGA NO 132	AMC342515	ACTIVE
AMC342627	MGA NO 133	AMC342515	ACTIVE
AMC342628	MGA NO 134	AMC342515	ACTIVE
AMC342629	MGA NO 135	AMC342515	ACTIVE
AMC342630	MGA NO 136	AMC342515	ACTIVE
AMC342631	MGA NO 137	AMC342515	ACTIVE
AMC342632	MGA NO 146	AMC342515	ACTIVE
AMC342633	MGA NO 148	AMC342515	ACTIVE
AMC342634	MGA NO 149	AMC342515	ACTIVE
AMC342635	MGA NO 150	AMC342515	ACTIVE
AMC342636	MGA NO 151	AMC342515	ACTIVE
AMC354466	JAMES H GYPSUM #1	AMC354466	ACTIVE
AMC354467	JAMES H GYPSUM #2	AMC354466	ACTIVE
AMC354468	JAMES H GYPSUM #3	AMC354466	ACTIVE
AMC354469	JAMES H GYPSUM #4	AMC354466	ACTIVE
AMC354470	JAMES H GYPSUM #5	AMC354466	ACTIVE
AMC354471	JAMES H GYPSUM #6	AMC354466	ACTIVE
AMC354472	JAMES H GYPSUM #7	AMC354466	ACTIVE
AMC354473	JAMES H GYPSUM #8	AMC354466	ACTIVE
AMC354474	JAMES H GYPSUM #9	AMC354466	ACTIVE
AMC354475	JAMES H GYPSUM #10	AMC354466	ACTIVE

NO WARRANTY IS MADE BY BLM FOR USE OF THE DATA
FOR PURPOSES NOT INTENDED BY BLM.

DEPARTMENT OF THE INTERIOR
BUREAU OF LAND MANAGEMENT
MINING CLAIMS
MC Customer Information - With Serial No. and Claim Name
ACTIVE CLAIMS

Run Date: 06/27/2011 12:10 PM

Page 4 of 10

Serial No.	Claim Name/Number	Lead Serial No.	Disposition
AMC354476	JAMES H GYPSUM #11	AMC354466	ACTIVE
AMC354477	JAMES H GYPSUM #12	AMC354466	ACTIVE
AMC354478	JAMES H GYPSUM #13	AMC354466	ACTIVE
AMC354479	JAMES H GYPSUM #14	AMC354466	ACTIVE
AMC354480	JAMES H GYPSUM #15	AMC354466	ACTIVE
AMC354481	JAMES H GYPSUM #16	AMC354466	ACTIVE
AMC354482	JAMES H GYPSUM #17	AMC354466	ACTIVE
AMC354483	JAMES H GYPSUM #18	AMC354466	ACTIVE
AMC354484	JAMES H GYPSUM #19	AMC354466	ACTIVE
AMC354485	JAMES H GYPSUM #20	AMC354466	ACTIVE
AMC354486	JAMES H GYPSUM #21	AMC354466	ACTIVE
AMC354487	JAMES H GYPSUM #22	AMC354466	ACTIVE
AMC354488	JAMES H GYPSUM #23	AMC354466	ACTIVE
AMC354489	JAMES H GYPSUM #24	AMC354466	ACTIVE
AMC354490	JAMES H GYPSUM #25	AMC354466	ACTIVE
AMC354491	JAMES H GYPSUM #26	AMC354466	ACTIVE
AMC354492	JAMES H GYPSUM #27	AMC354466	ACTIVE
AMC354493	JAMES H GYPSUM #28	AMC354466	ACTIVE
AMC354494	JAMES H GYPSUM #29	AMC354466	ACTIVE
AMC354495	JAMES H GYPSUM #30	AMC354466	ACTIVE
AMC354496	JAMES H GYPSUM #31	AMC354466	ACTIVE
AMC354497	JAMES H GYPSUM #32	AMC354466	ACTIVE
AMC354498	JAMES H GYPSUM #33	AMC354466	ACTIVE
AMC354499	JAMES H GYPSUM #34	AMC354466	ACTIVE
AMC354500	JAMES H GYPSUM #35	AMC354466	ACTIVE
AMC354501	JAMES H GYPSUM #36	AMC354466	ACTIVE
AMC354502	JAMES H GYPSUM #37	AMC354466	ACTIVE
AMC354503	JAMES H GYPSUM #38	AMC354466	ACTIVE
AMC354504	JAMES H GYPSUM #39	AMC354466	ACTIVE
AMC354505	JAMES H GYPSUM #40	AMC354466	ACTIVE
AMC354506	JAMES H GYPSUM #41	AMC354466	ACTIVE
AMC354507	JAMES H GYPSUM #42	AMC354466	ACTIVE
AMC354508	JAMES H GYPSUM #43	AMC354466	ACTIVE
AMC354509	JAMES H GYPSUM #44	AMC354466	ACTIVE
AMC354510	JAMES H GYPSUM #45	AMC354466	ACTIVE
AMC354511	JAMES H GYPSUM #46	AMC354466	ACTIVE
AMC354512	JAMES H GYPSUM #47	AMC354466	ACTIVE
AMC354513	JAMES H GYPSUM #48	AMC354466	ACTIVE
AMC354514	JAMES H GYPSUM #49	AMC354466	ACTIVE
AMC354515	JAMES H GYPSUM #50	AMC354466	ACTIVE
AMC354516	JAMES H GYPSUM #51	AMC354466	ACTIVE
AMC354517	JAMES H GYPSUM #52	AMC354466	ACTIVE
AMC354518	JAMES H GYPSUM #53	AMC354466	ACTIVE
AMC354519	JAMES H GYPSUM #54	AMC354466	ACTIVE
AMC354520	JAMES H GYPSUM #55	AMC354466	ACTIVE
AMC354521	JAMES H GYPSUM #56	AMC354466	ACTIVE
AMC354522	JAMES H GYPSUM #57	AMC354466	ACTIVE
AMC354523	JAMES H GYPSUM #58	AMC354466	ACTIVE
AMC354524	JAMES H GYPSUM #59	AMC354466	ACTIVE
AMC354525	JAMES H GYPSUM #60	AMC354466	ACTIVE
AMC354526	JAMES H GYPSUM #61	AMC354466	ACTIVE
AMC354527	JAMES H GYPSUM #62	AMC354466	ACTIVE
AMC354528	JAMES H GYPSUM #63	AMC354466	ACTIVE
AMC354529	JAMES H GYPSUM #64	AMC354466	ACTIVE
AMC354530	JAMES H GYPSUM #65	AMC354466	ACTIVE
AMC354531	JAMES H GYPSUM #66	AMC354466	ACTIVE
AMC354532	JAMES H GYPSUM #67	AMC354466	ACTIVE
AMC354533	JAMES H GYPSUM #68	AMC354466	ACTIVE
AMC354534	JAMES H GYPSUM #69	AMC354466	ACTIVE

NO WARRANTY IS MADE BY BLM FOR USE OF THE DATA
FOR PURPOSES NOT INTENDED BY BLM.

DEPARTMENT OF THE INTERIOR
BUREAU OF LAND MANAGEMENT
MINING CLAIMS

MC Customer Information - With Serial No. and Claim Name
ACTIVE CLAIMS

Run Date: 06/27/2011 12:10 PM

Page 5 of 10

Serial No.	Claim Name/Number	Lead Serial No.	Disposition
AMC354535	JAMES H GYPSUM #70	AMC354466	ACTIVE
AMC354536	JAMES H GYPSUM #71	AMC354466	ACTIVE
AMC354537	JAMES H GYPSUM #72	AMC354466	ACTIVE
AMC354538	JAMES H GYPSUM #73	AMC354466	ACTIVE
AMC354539	JAMES H GYPSUM #74	AMC354466	ACTIVE
AMC354540	JAMES H GYPSUM #75	AMC354466	ACTIVE
AMC354541	JAMES H GYPSUM #76	AMC354466	ACTIVE
AMC354542	JAMES H GYPSUM #77	AMC354466	ACTIVE
AMC354543	JAMES H GYPSUM #78	AMC354466	ACTIVE
AMC354544	JAMES H GYPSUM #79	AMC354466	ACTIVE
AMC354545	JAMES H GYPSUM #80	AMC354466	ACTIVE
AMC354546	JAMES H GYPSUM #81	AMC354466	ACTIVE
AMC354547	JAMES H GYPSUM #82	AMC354466	ACTIVE
AMC354548	JAMES H GYPSUM #83	AMC354466	ACTIVE
AMC354549	JAMES H GYPSUM #84	AMC354466	ACTIVE
AMC354550	JAMES H GYPSUM #85	AMC354466	ACTIVE
AMC354551	JAMES H GYPSUM #86	AMC354466	ACTIVE
AMC354552	JAMES H GYPSUM #87	AMC354466	ACTIVE
AMC354553	JAMES H GYPSUM #88	AMC354466	ACTIVE
AMC354554	JAMES H GYPSUM #89	AMC354466	ACTIVE
AMC354555	JAMES H GYPSUM #90	AMC354466	ACTIVE
AMC354556	JAMES H GYPSUM #91	AMC354466	ACTIVE
AMC354557	JAMES H GYPSUM #92	AMC354466	ACTIVE
AMC354558	JAMES H GYPSUM #93	AMC354466	ACTIVE
AMC354559	JAMES H GYPSUM #94	AMC354466	ACTIVE
AMC354560	JAMES H GYPSUM #95	AMC354466	ACTIVE
AMC354561	JAMES H GYPSUM #96	AMC354466	ACTIVE
AMC354562	JAMES H GYPSUM #97	AMC354466	ACTIVE
AMC354563	JAMES H GYPSUM #98	AMC354466	ACTIVE
AMC354564	JAMES H GYPSUM #99	AMC354466	ACTIVE
AMC354565	JAMES H GYPSUM #100	AMC354466	ACTIVE
AMC354566	JAMES H GYPSUM #101	AMC354466	ACTIVE
AMC354567	JAMES H GYPSUM #102	AMC354466	ACTIVE
AMC354568	JAMES H GYPSUM #103	AMC354466	ACTIVE
AMC354569	JAMES H GYPSUM #104	AMC354466	ACTIVE
AMC354570	JAMES H GYPSUM #105	AMC354466	ACTIVE
AMC354571	JAMES H GYPSUM #106	AMC354466	ACTIVE
AMC354572	JAMES H GYPSUM #107	AMC354466	ACTIVE
AMC354573	JAMES H GYPSUM #108	AMC354466	ACTIVE
AMC354574	JAMES H GYPSUM #109	AMC354466	ACTIVE
AMC354575	JAMES H GYPSUM #110	AMC354466	ACTIVE
AMC354576	JAMES H GYPSUM #111	AMC354466	ACTIVE
AMC354577	JAMES H GYPSUM #112	AMC354466	ACTIVE
AMC354578	JAMES H GYPSUM #113	AMC354466	ACTIVE
AMC354579	JAMES H GYPSUM #114	AMC354466	ACTIVE
AMC354580	JAMES H GYPSUM #115	AMC354466	ACTIVE
AMC354581	JAMES H GYPSUM #116	AMC354466	ACTIVE
AMC354582	JAMES H GYPSUM #117	AMC354466	ACTIVE
AMC354583	JAMES H GYPSUM #118	AMC354466	ACTIVE
AMC354584	JAMES H GYPSUM #119	AMC354466	ACTIVE
AMC354585	JAMES H GYPSUM #120	AMC354466	ACTIVE
AMC354586	JAMES H GYPSUM #121	AMC354466	ACTIVE
AMC354587	JAMES H GYPSUM #122	AMC354466	ACTIVE
AMC354588	JAMES H GYPSUM #123	AMC354466	ACTIVE
AMC354589	JAMES H GYPSUM #124	AMC354466	ACTIVE
AMC354590	JAMES H GYPSUM #125	AMC354466	ACTIVE
AMC354591	JAMES H GYPSUM #126	AMC354466	ACTIVE
AMC354592	JAMES H GYPSUM #127	AMC354466	ACTIVE
AMC354593	JAMES H GYPSUM #128	AMC354466	ACTIVE

NO WARRANTY IS MADE BY BLM FOR USE OF THE DATA
FOR PURPOSES NOT INTENDED BY BLM.

DEPARTMENT OF THE INTERIOR
BUREAU OF LAND MANAGEMENT
MINING CLAIMS

MC Customer Information - With Serial No. and Claim Name
ACTIVE CLAIMS

Run Date: 06/27/2011 12:10 PM

Page 6 of 10

Serial No.	Claim Name/Number	Lead Serial No.	Disposition
AMC354594	JAMES H GYPSUM #129	AMC354466	ACTIVE
AMC354595	JAMES H GYPSUM #130	AMC354466	ACTIVE
AMC354596	JAMES H GYPSUM #131	AMC354466	ACTIVE
AMC354597	JAMES H GYPSUM #132	AMC354466	ACTIVE
AMC354598	JAMES H GYPSUM #133	AMC354466	ACTIVE
AMC354599	JAMES H GYPSUM #134	AMC354466	ACTIVE
AMC354600	JAMES H GYPSUM #135	AMC354466	ACTIVE
AMC354601	JAMES H GYPSUM #136	AMC354466	ACTIVE
AMC354602	JAMES H GYPSUM #137	AMC354466	ACTIVE
AMC354603	JAMES H GYPSUM #138	AMC354466	ACTIVE
AMC354604	JAMES H GYPSUM #139	AMC354466	ACTIVE
AMC354605	JAMES H GYPSUM #140	AMC354466	ACTIVE
AMC354606	JAMES H GYPSUM #141	AMC354466	ACTIVE
AMC354607	JAMES H GYPSUM #142	AMC354466	ACTIVE
AMC354608	JAMES H GYPSUM #143	AMC354466	ACTIVE
AMC354609	JAMES H GYPSUM #144	AMC354466	ACTIVE
AMC354610	JAMES H GYPSUM #145	AMC354466	ACTIVE
AMC354611	JAMES H GYPSUM #146	AMC354466	ACTIVE
AMC354612	JAMES H GYPSUM #147	AMC354466	ACTIVE
AMC354613	JAMES H GYPSUM #148	AMC354466	ACTIVE
AMC354614	JAMES H GYPSUM #149	AMC354466	ACTIVE
AMC354615	JAMES H GYPSUM #150	AMC354466	ACTIVE
AMC354616	JAMES H GYPSUM #151	AMC354466	ACTIVE
AMC354617	JAMES H GYPSUM #152	AMC354466	ACTIVE
AMC354618	JAMES H GYPSUM #153	AMC354466	ACTIVE
AMC354619	JAMES H GYPSUM #154	AMC354466	ACTIVE
AMC354620	JAMES H GYPSUM #155	AMC354466	ACTIVE
AMC354621	JAMES H GYPSUM #156	AMC354466	ACTIVE
AMC354622	JAMES H GYPSUM #157	AMC354466	ACTIVE
AMC354623	JAMES H GYPSUM #158	AMC354466	ACTIVE
AMC354624	JAMES H GYPSUM #159	AMC354466	ACTIVE
AMC354625	JAMES H GYPSUM #160	AMC354466	ACTIVE
AMC354626	JAMES H GYPSUM #161	AMC354466	ACTIVE
AMC354627	JAMES H GYPSUM #162	AMC354466	ACTIVE
AMC354628	JAMES H GYPSUM #163	AMC354466	ACTIVE
AMC354629	JAMES H GYPSUM #164	AMC354466	ACTIVE
AMC354630	JAMES H GYPSUM #165	AMC354466	ACTIVE
AMC354631	JAMES H GYPSUM #166	AMC354466	ACTIVE
AMC354632	JAMES H GYPSUM #167	AMC354466	ACTIVE
AMC354633	JAMES H GYPSUM #168	AMC354466	ACTIVE
AMC354634	JAMES H GYPSUM #169	AMC354466	ACTIVE
AMC354635	JAMES H GYPSUM #170	AMC354466	ACTIVE
AMC354636	JAMES H GYPSUM #171	AMC354466	ACTIVE
AMC354637	JAMES H GYPSUM #172	AMC354466	ACTIVE
AMC354638	JAMES H GYPSUM #173	AMC354466	ACTIVE
AMC354639	JAMES H GYPSUM #174	AMC354466	ACTIVE
AMC354640	JAMES H GYPSUM #175	AMC354466	ACTIVE
AMC354641	JAMES H GYPSUM #176	AMC354466	ACTIVE
AMC354642	JAMES H GYPSUM #177	AMC354466	ACTIVE
AMC354643	JAMES H GYPSUM #178	AMC354466	ACTIVE
AMC354644	JAMES H GYPSUM #179	AMC354466	ACTIVE
AMC354645	JAMES H GYPSUM #180	AMC354466	ACTIVE
AMC354646	JAMES H GYPSUM #181	AMC354466	ACTIVE
AMC354647	JAMES H GYPSUM #182	AMC354466	ACTIVE
AMC354648	JAMES H GYPSUM #183	AMC354466	ACTIVE
AMC354649	JAMES H GYPSUM #184	AMC354466	ACTIVE
AMC354650	JAMES H GYPSUM #185	AMC354466	ACTIVE
AMC354651	JAMES H GYPSUM #186	AMC354466	ACTIVE
AMC354652	JAMES H GYPSUM #187	AMC354466	ACTIVE

NO WARRANTY IS MADE BY BLM FOR USE OF THE DATA
FOR PURPOSES NOT INTENDED BY BLM.

DEPARTMENT OF THE INTERIOR
BUREAU OF LAND MANAGEMENT
MINING CLAIMS
MC Customer Information - With Serial No. and Claim Name
ACTIVE CLAIMS

Page 7 of 10

Run Date: 06/27/2011 12:10 PM

Serial No.	Claim Name/Number	Lead Serial No.	Disposition
AMC354653	JAMES H GYPSUM #188	AMC354466	ACTIVE
AMC354654	JAMES H GYPSUM #189	AMC354466	ACTIVE
AMC354655	JAMES H GYPSUM #190	AMC354466	ACTIVE
AMC354656	JAMES H GYPSUM #191	AMC354466	ACTIVE
AMC354657	JAMES H GYPSUM #192	AMC354466	ACTIVE
AMC354658	JAMES H GYPSUM #193	AMC354466	ACTIVE
AMC354659	JAMES H GYPSUM #194	AMC354466	ACTIVE
AMC354660	JAMES H GYPSUM #195	AMC354466	ACTIVE
AMC354661	JAMES H GYPSUM #196	AMC354466	ACTIVE
AMC354662	JAMES H GYPSUM #197	AMC354466	ACTIVE
AMC354663	JAMES H GYPSUM #198	AMC354466	ACTIVE
AMC354664	JAMES H GYPSUM #199	AMC354466	ACTIVE
AMC354665	JAMES H GYPSUM #200	AMC354466	ACTIVE
AMC354666	JAMES H GYPSUM #201	AMC354466	ACTIVE
AMC354667	JAMES H GYPSUM #202	AMC354466	ACTIVE
AMC354668	JAMES H GYPSUM #203	AMC354466	ACTIVE
AMC354669	JAMES H GYPSUM #204	AMC354466	ACTIVE
AMC354670	JAMES H GYPSUM #205	AMC354466	ACTIVE
AMC354671	JAMES H GYPSUM #206	AMC354466	ACTIVE
AMC354672	JAMES H GYPSUM #207	AMC354466	ACTIVE
AMC354673	JAMES H GYPSUM #208	AMC354466	ACTIVE
AMC354674	JAMES H GYPSUM #209	AMC354466	ACTIVE
AMC354675	JAMES H GYPSUM #210	AMC354466	ACTIVE
AMC354676	JAMES H GYPSUM #211	AMC354466	ACTIVE
AMC354677	JAMES H GYPSUM #212	AMC354466	ACTIVE
AMC354678	JAMES H GYPSUM #213	AMC354466	ACTIVE
AMC354679	JAMES H GYPSUM #214	AMC354466	ACTIVE
AMC354680	JAMES H GYPSUM #215	AMC354466	ACTIVE
AMC354681	JAMES H GYPSUM #216	AMC354466	ACTIVE
AMC354682	JAMES H GYPSUM #217	AMC354466	ACTIVE
AMC354683	JAMES H GYPSUM #218	AMC354466	ACTIVE
AMC354684	JAMES H GYPSUM #219	AMC354466	ACTIVE
AMC354685	JAMES H GYPSUM #220	AMC354466	ACTIVE
AMC354686	JAMES H GYPSUM #221	AMC354466	ACTIVE
AMC354687	JAMES H GYPSUM #222	AMC354466	ACTIVE
AMC354688	JAMES H GYPSUM #223	AMC354466	ACTIVE
AMC354689	JAMES H GYPSUM #224	AMC354466	ACTIVE
AMC354690	JAMES H GYPSUM #225	AMC354466	ACTIVE
AMC354691	JAMES H GYPSUM #226	AMC354466	ACTIVE
AMC354692	JAMES H GYPSUM #227	AMC354466	ACTIVE
AMC354693	JAMES H GYPSUM #228	AMC354466	ACTIVE
AMC354694	JAMES H GYPSUM #229	AMC354466	ACTIVE
AMC354695	JAMES H GYPSUM #230	AMC354466	ACTIVE
AMC354696	JAMES H GYPSUM #231	AMC354466	ACTIVE
AMC354697	JAMES H GYPSUM #232	AMC354466	ACTIVE
AMC354698	JAMES H GYPSUM #233	AMC354466	ACTIVE
AMC354699	JAMES H GYPSUM #234	AMC354466	ACTIVE
AMC354700	JAMES H GYPSUM #235	AMC354466	ACTIVE
AMC354701	JAMES H GYPSUM #236	AMC354466	ACTIVE
AMC354702	JAMES H GYPSUM #237	AMC354466	ACTIVE
AMC354703	JAMES H GYPSUM #238	AMC354466	ACTIVE
AMC354704	JAMES H GYPSUM #239	AMC354466	ACTIVE
AMC354705	JAMES H GYPSUM #240	AMC354466	ACTIVE
AMC354706	JAMES H GYPSUM #241	AMC354466	ACTIVE
AMC354707	JAMES H GYPSUM #242	AMC354466	ACTIVE
AMC354708	JAMES H GYPSUM #243	AMC354466	ACTIVE
AMC354709	JAMES H GYPSUM #244	AMC354466	ACTIVE
AMC354710	JAMES H GYPSUM #245	AMC354466	ACTIVE
AMC354711	JAMES H GYPSUM #246	AMC354466	ACTIVE

NO WARRANTY IS MADE BY BLM FOR USE OF THE DATA
FOR PURPOSES NOT INTENDED BY BLM.

DEPARTMENT OF THE INTERIOR
BUREAU OF LAND MANAGEMENT
MINING CLAIMS
MC Customer Information - With Serial No. and Claim Name
ACTIVE CLAIMS

Page 8 of 10

Run Date: 06/27/2011 12:10 PM

Serial No.	Claim Name/Number	Lead Serial No.	Disposition
AMC354712	JAMES H GYPSUM #247	AMC354466	ACTIVE
AMC354713	JAMES H GYPSUM #248	AMC354466	ACTIVE
AMC354714	JAMES H GYPSUM #249	AMC354466	ACTIVE
AMC354715	JAMES H GYPSUM #250	AMC354466	ACTIVE
AMC354716	JAMES H GYPSUM #251	AMC354466	ACTIVE
AMC354717	JAMES H GYPSUM #252	AMC354466	ACTIVE
AMC354718	JAMES H GYPSUM #253	AMC354466	ACTIVE
AMC354719	JAMES H GYPSUM #254	AMC354466	ACTIVE
AMC354720	JAMES H GYPSUM #255	AMC354466	ACTIVE
AMC354721	JAMES H GYPSUM #256	AMC354466	ACTIVE
AMC354722	JAMES H GYPSUM #257	AMC354466	ACTIVE
AMC354723	JAMES H GYPSUM #258	AMC354466	ACTIVE
AMC354724	JAMES H GYPSUM #259	AMC354466	ACTIVE
AMC354725	JAMES H GYPSUM #260	AMC354466	ACTIVE
AMC354726	JAMES H GYPSUM #261	AMC354466	ACTIVE
AMC354727	JAMES H GYPSUM #262	AMC354466	ACTIVE
AMC354728	JAMES H GYPSUM #263	AMC354466	ACTIVE
AMC354729	JAMES H GYPSUM #264	AMC354466	ACTIVE
AMC354730	JAMES H GYPSUM #265	AMC354466	ACTIVE
AMC354731	JAMES H GYPSUM #266	AMC354466	ACTIVE
AMC354732	JAMES H GYPSUM #267	AMC354466	ACTIVE
AMC354733	JAMES H GYPSUM #268	AMC354466	ACTIVE
AMC354734	JAMES H GYPSUM #269	AMC354466	ACTIVE
AMC354735	JAMES H GYPSUM #270	AMC354466	ACTIVE
AMC354736	JAMES H GYPSUM #271	AMC354466	ACTIVE
AMC354737	JAMES H GYPSUM #272	AMC354466	ACTIVE
AMC354738	JAMES H GYPSUM #273	AMC354466	ACTIVE
AMC354739	JAMES H GYPSUM #274	AMC354466	ACTIVE
AMC354740	JAMES H GYPSUM #275	AMC354466	ACTIVE
AMC354741	JAMES H GYPSUM #276	AMC354466	ACTIVE
AMC354742	JAMES H GYPSUM #277	AMC354466	ACTIVE
AMC354743	JAMES H GYPSUM #278	AMC354466	ACTIVE
AMC354744	JAMES H GYPSUM #279	AMC354466	ACTIVE
AMC354745	JAMES H GYPSUM #280	AMC354466	ACTIVE
AMC354746	JAMES H GYPSUM #281	AMC354466	ACTIVE
AMC354747	JAMES H GYPSUM #282	AMC354466	ACTIVE
AMC354748	JAMES H GYPSUM #283	AMC354466	ACTIVE
AMC354749	JAMES H GYPSUM #284	AMC354466	ACTIVE
AMC354750	JAMES H GYPSUM #285	AMC354466	ACTIVE
AMC354751	JAMES H GYPSUM #286	AMC354466	ACTIVE
AMC354752	JAMES H GYPSUM #287	AMC354466	ACTIVE
AMC354753	JAMES H GYPSUM #288	AMC354466	ACTIVE
AMC354754	JAMES H GYPSUM #289	AMC354466	ACTIVE
AMC354755	JAMES H GYPSUM #290	AMC354466	ACTIVE
AMC354756	JAMES H GYPSUM #291	AMC354466	ACTIVE
AMC354757	JAMES H GYPSUM #292	AMC354466	ACTIVE
AMC354758	JAMES H GYPSUM #293	AMC354466	ACTIVE
AMC354759	JAMES H GYPSUM #294	AMC354466	ACTIVE
AMC354760	JAMES H GYPSUM #295	AMC354466	ACTIVE
AMC354761	JAMES H GYPSUM #296	AMC354466	ACTIVE
AMC354762	JAMES H GYPSUM #297	AMC354466	ACTIVE
AMC354763	JAMES H GYPSUM #298	AMC354466	ACTIVE
AMC354764	JAMES H GYPSUM #299	AMC354466	ACTIVE
AMC354765	JAMES H GYPSUM #300	AMC354466	ACTIVE
AMC354766	JAMES H GYPSUM #301	AMC354466	ACTIVE
AMC354767	JAMES H GYPSUM #302	AMC354466	ACTIVE
AMC354768	JAMES H GYPSUM #303	AMC354466	ACTIVE
AMC354769	JAMES H GYPSUM #304	AMC354466	ACTIVE
AMC354770	JAMES H GYPSUM #305	AMC354466	ACTIVE

NO WARRANTY IS MADE BY BLM FOR USE OF THE DATA
FOR PURPOSES NOT INTENDED BY BLM.

DEPARTMENT OF THE INTERIOR
BUREAU OF LAND MANAGEMENT
MINING CLAIMS

MC Customer Information - With Serial No. and Claim Name
ACTIVE CLAIMS

Run Date: 06/27/2011 12:10 PM

Page 9 of 10

Serial No.	Claim Name/Number	Lead Serial No.	Disposition
AMC354771	JAMES H GYPSUM #306	AMC354466	ACTIVE
AMC354772	JAMES H GYPSUM #307	AMC354466	ACTIVE
AMC354773	JAMES H GYPSUM #308	AMC354466	ACTIVE
AMC354774	JAMES H GYPSUM #309	AMC354466	ACTIVE
AMC354775	JAMES H GYPSUM #310	AMC354466	ACTIVE
AMC354776	JAMES H GYPSUM #311	AMC354466	ACTIVE
AMC354777	JAMES H GYPSUM #312	AMC354466	ACTIVE
AMC354778	JAMES H GYPSUM #313	AMC354466	ACTIVE
AMC354779	JAMES H GYPSUM #314	AMC354466	ACTIVE
AMC354780	JAMES H GYPSUM #315	AMC354466	ACTIVE
AMC354781	JAMES H GYPSUM #316	AMC354466	ACTIVE
AMC354782	JAMES H GYPSUM #317	AMC354466	ACTIVE
AMC354783	JAMES H GYPSUM #318	AMC354466	ACTIVE
AMC354784	JAMES H GYPSUM #319	AMC354466	ACTIVE
AMC354785	JAMES H GYPSUM #320	AMC354466	ACTIVE
AMC354786	JAMES H GYPSUM #321	AMC354466	ACTIVE
AMC354787	JAMES H GYPSUM #322	AMC354466	ACTIVE
AMC354788	JAMES H GYPSUM #327	AMC354466	ACTIVE
AMC354789	JAMES H GYPSUM #328	AMC354466	ACTIVE
AMC354790	JAMES H GYPSUM #329	AMC354466	ACTIVE
AMC354791	JAMES H GYPSUM #330	AMC354466	ACTIVE
AMC354792	JAMES H GYPSUM #335	AMC354466	ACTIVE
AMC354793	JAMES H GYPSUM #336	AMC354466	ACTIVE
AMC354794	JAMES H GYPSUM #337	AMC354466	ACTIVE
AMC354795	JAMES H GYPSUM #338	AMC354466	ACTIVE
AMC354796	JAMES H GYPSUM #339	AMC354466	ACTIVE
AMC354797	JAMES H GYPSUM #340	AMC354466	ACTIVE
AMC354798	JAMES H GYPSUM #341	AMC354466	ACTIVE
AMC354799	JAMES H GYPSUM #342	AMC354466	ACTIVE
AMC354800	JAMES H GYPSUM #343	AMC354466	ACTIVE
AMC354801	JAMES H GYPSUM #344	AMC354466	ACTIVE
AMC354802	JAMES H GYPSUM #345	AMC354466	ACTIVE
AMC74052	GYPSUM TOWN 47	AMC74022	ACTIVE
AMC74056	GYPSUM TOWN NO 51	AMC74022	ACTIVE
AMC74057	GYPSUM TOWN NO 52	AMC74022	ACTIVE
AMC74086	GYPSUM TOWN NO 17	AMC74022	ACTIVE
AMC74093	GYPSUM TOWN NO 24	AMC74022	ACTIVE
AMC74094	GYPSUM TOWN NO 25	AMC74022	ACTIVE
AMC74095	GYPSUM TOWN NO 26	AMC74022	ACTIVE
AMC74097	GYPSUM TOWN NO 28	AMC74022	ACTIVE
AMC74099	GYPSUM TOWN NO 30	AMC74022	ACTIVE
AMC74101	GYPSUM TOWN NO 32	AMC74022	ACTIVE
AMC74102	GYPSUM TOWN NO 33	AMC74022	ACTIVE
AMC74105	GYPSUM HILLS NO. 1	AMC74022	ACTIVE
AMC74106	GYPSUM HILLS NO. 2	AMC74022	ACTIVE
AMC74107	GYPSUM HILLS NO. 3	AMC74022	ACTIVE
AMC74108	GYPSUM HILLS NO. 4	AMC74022	ACTIVE
AMC74109	GYPSUM HILLS NO. 5	AMC74022	ACTIVE
AMC74110	GYPSUM HILLS NO 7	AMC74022	ACTIVE
AMC74111	GYPSUM HILLS NO 8	AMC74022	ACTIVE
AMC74112	GYPSUM HILLS NO 9	AMC74022	ACTIVE
AMC74113	GYPSUM HILLS NO 10	AMC74022	ACTIVE
AMC74122	GYPSUM HILLS NO 19	AMC74022	ACTIVE
AMC74123	GYPSUM HILLS NO 20	AMC74022	ACTIVE
AMC74125	GYPSUM HILLS NO 22	AMC74022	ACTIVE
AMC74126	GYPSUM HILLS NO 23	AMC74022	ACTIVE
AMC74128	GYPSUM DOME NO 10	AMC74022	ACTIVE
AMC74129	GYPSUM DOME NO 11	AMC74022	ACTIVE
AMC74130	GYPSUM DOME NO 12	AMC74022	ACTIVE

NO WARRANTY IS MADE BY BLM FOR USE OF THE DATA
FOR PURPOSES NOT INTENDED BY BLM.

DEPARTMENT OF THE INTERIOR
BUREAU OF LAND MANAGEMENT
MINING CLAIMS

MC Customer Information - With Serial No. and Claim Name
ACTIVE CLAIMS

Run Date: 06/27/2011 12:10 PM

Page 10 of 10

Serial No.	Claim Name/Number	Lead Serial No.	Disposition
AMC74131	GYPSUM DOME NO 13	AMC74022	ACTIVE
AMC74132	GYPSUM DOME NO 14	AMC74022	ACTIVE
AMC74133	GYPSUM DOME NO 15	AMC74022	ACTIVE
AMC74134	GYPSUM DOME NO 16	AMC74022	ACTIVE
AMC74135	GYPSUM DOME NO 17	AMC74022	ACTIVE
AMC74136	GYPSUM DOME NO 18	AMC74022	ACTIVE
AMC74137	GYPSUM DOME NO 19	AMC74022	ACTIVE
AMC74138	GYPSUM DOME NO 20	AMC74022	ACTIVE
AMC74140	GYPSUM DOME NO 22	AMC74022	ACTIVE
AMC74141	GYPSUM DOME NO 23	AMC74022	ACTIVE
AMC74142	GYPSUM TOWN #13	AMC74022	ACTIVE
AMC74143	GYPSUM TOWN #14	AMC74022	ACTIVE
AMC74149	GYPSUM HILLS #6	AMC74022	ACTIVE
Number of ACTIVE cases: 512			

NO WARRANTY IS MADE BY BLM FOR USE OF THE DATA
FOR PURPOSES NOT INTENDED BY BLM.

Message:

529 ROWS RETRIEVED

CBS Export Results Report

Include Resolved Records

Record Status

Search Criteria

Error Records (E/M/I)

Enter export Date (mm/dd/yyyy) ALL

Accepted Records (A/W)

Serial Number match (optional)

"On Hold" Records (H)

Receipt Nr (optional) 2368806

All Records (for s/n or receipt nr)

Export Nr (exclusive)

Exported, No Results From CBS

LR2000 User (defaults to login) ALL

New (not yet exported)

Query

Reset

Responsible Area (Errors Only)

User (U,X)

Programmer (P,X)

All (U,P,X)

User Guide

Resend?	Export Nr	A/D	Serial Nr	Multi	Code	Amount	Remarks	Receipt Nr	LR2000 User	#Msg	Resolved?	OK	Stat1	Area	CBS Msg 1	Stat2	Area	Msg 2	CBS 392 ID	392 S Amt	Action Update Date	Resend	Resend Orig	Export Date
<input type="checkbox"/>	3076020	A	AMC367127		682	140.00	2012	2368806	PAULINEB		<input type="checkbox"/>								1641770	74060.00	6/27/2011 13:34			
<input type="checkbox"/>	3076021	A	AMC367128		682	140.00	2012	2368806	PAULINEB		<input type="checkbox"/>								1641770	74060.00	6/27/2011 13:34			
<input type="checkbox"/>	3076022	A	AMC367129		682	140.00	2012	2368806	PAULINEB		<input type="checkbox"/>								1641770	74060.00	6/27/2011 13:34			
<input type="checkbox"/>	3076023	A	AMC367130		682	140.00	2012	2368806	PAULINEB		<input type="checkbox"/>								1641770	74060.00	6/27/2011 13:34			
<input type="checkbox"/>	3076024	A	AMC367131		682	140.00	2012	2368806	PAULINEB		<input type="checkbox"/>								1641770	74060.00	6/27/2011 13:34			
<input type="checkbox"/>	3076025	A	AMC367132		682	140.00	2012	2368806	PAULINEB		<input type="checkbox"/>								1641770	74060.00	6/27/2011 13:34			
<input type="checkbox"/>	3076026	A	AMC367133		682	140.00	2012	2368806	PAULINEB		<input type="checkbox"/>								1641770	74060.00	6/27/2011 13:34			
<input type="checkbox"/>	3076027	A	AMC367134		682	140.00	2012	2368806	PAULINEB		<input type="checkbox"/>								1641770	74060.00	6/27/2011 13:34			
<input type="checkbox"/>	3076028	A	AMC367135		682	140.00	2012	2368806	PAULINEB		<input type="checkbox"/>								1641770	74060.00	6/27/2011 13:34			
<input type="checkbox"/>	3076029	A	AMC367136		682	140.00	2012	2368806	PAULINEB		<input type="checkbox"/>								1641770	74060.00	6/27/2011 13:34			
<input type="checkbox"/>	3076030	A	AMC367137		682	140.00	2012	2368806	PAULINEB		<input type="checkbox"/>								1641770	74060.00	6/27/2011 13:34			
<input type="checkbox"/>	3076031	A	AMC367138		682	140.00	2012	2368806	PAULINEB		<input type="checkbox"/>								1641770	74060.00	6/27/2011 13:34			
<input type="checkbox"/>	3076032	A	AMC367139		682	140.00	2012	2368806	PAULINEB		<input type="checkbox"/>								1641770	74060.00	6/27/2011 13:34			
<input type="checkbox"/>	3076033	A	AMC367140		682	140.00	2012	2368806	PAULINEB		<input type="checkbox"/>								1641770	74060.00	6/27/2011 13:34			
<input type="checkbox"/>	3076034	A	AMC367141		682	140.00	2012	2368806	PAULINEB		<input type="checkbox"/>								1641770	74060.00	6/27/2011 13:34			
<input type="checkbox"/>	3076035	A	AMC367142		682	140.00	2012	2368806	PAULINEB		<input type="checkbox"/>								1641770	74060.00	6/27/2011 13:34			
<input type="checkbox"/>	3076036	A	AMC367143		682	140.00	2012	2368806	PAULINEB		<input type="checkbox"/>								1641770	74060.00	6/27/2011 13:34			
<input type="checkbox"/>	3076037	A	AMC139177		682	140.00	2012	2368806	PAULINEB		<input type="checkbox"/>								1641770	74060.00	6/27/2011 13:34			
<input type="checkbox"/>	3076038	A	AMC139178		682	140.00	2012	2368806	PAULINEB		<input type="checkbox"/>								1641770	74060.00	6/27/2011 13:36			
<input type="checkbox"/>	3076039	A	AMC139179		682	140.00	2012	2368806	PAULINEB		<input type="checkbox"/>								1641770	74060.00	6/27/2011 13:36			

WHEN RECORDED, RETURN TO:



283 W. Hilton Dr. Suite 1
St. George, UT 84770

AMC 354466
341549
342515
139164
324810
74022
145380
367127

RECEIVED
BLMAZ STATE OFFICE
2010 JUN 15 A 7:48
PHOENIX, ARIZONA

**AFFIDAVIT OF PAYMENT OF ANNUAL MINING CLAIM
MAINTENANCE FEES (ARIZONA)**
(and Notice of Intention To Hold)

On this 8 day of June, 2010, Western Mining and Minerals, Inc. of 283 W. Hilton Drive, Suite 1st. George, Utah, 84770, record holder of unpatented placer mining claims, timely paid its annual maintenance fees in the sum of **\$74,060.00** ("Payment") to comply with the Act of August 10, 1993 [107 Stat.405, as amended and extended by the Act of October 21, 1998, 112 Stat. 2681-235, or other federal law] and with 43 C.F.R. § 3833.1-5. The annual payment covers the 2010 – 2011 assessment year commencing at 12:00 o'clock noon on September 1, 2010, for those unpatented placer mining claims affecting federal public lands in Mohave County, Arizona, described in Exhibits A through D to this Affidavit. Western Mining contemporaneously filed this Affidavit with the Bureau of Land Management with the Payment to meet the requirements of 43 C.F.R. § 3833.105(b). This Affidavit has been or will be recorded in Mohave County to comply with state law regarding maintenance of mining claims. The claim groups, claims quantities, and exhibits of appearance are, as follows:

James Hardie Gypsum, Inc	337	Exhibits A & B ✓
Dutchman	3	Exhibit C ✓
MGA	122	Exhibit C ✓
Golden Down	1	Exhibit D ✓
New Gypsum	4	Exhibit D ✓
Mt. Aetna	5	Exhibit D ✓
Gypsum Hills	14	Exhibit D ✓
Gypsum Dome	13	Exhibit D ✓
Gypsum Town	13	Exhibit D ✓
WMMI	17	Exhibit E ✓
Total	529	

ENTERED INTO COMPUTER
JUN 18 2010
PB

This Affidavit of Payment of Annual Mining Claim Maintenance Fees also serves as a Notice of Intention to Hold to comply with the Federal Land Policy and Management Act and state law.

Receipt-2153489
SRL


The undersigned is an officer or duly appointed agent of Western Mining and is authorized to conduct business in connection with the unpatented placer mining claims.

Dated this 8 day of June, 2010.

Charles H. Johnson
Charles H. Johnson - WMMI Mine Manager

SUBSCRIBED AND SWORN TO before me this 8 day of June, 2010

Vicki J. Wardrop
Notary Public:
Residing in St George, UT



RECEIVED
BLMAZ STATE OFFICE
2010 JUN 15 A 7:48
PHOENIX, ARIZONA

When recorded mail to:
Bush & Gudgeon, Inc.
205 E. Tabernacle, Suite 4
St. George, UT 84770

AFFIDAVIT OF CORRECTION

I, Kelly, R. Schmutz, a registered Land Surveyor in the State of Arizona, R.L.S. No. 40535, hereby state that the Record of Survey entitled "Record of Survey" "A Dependent Survey and Aliquot Breakdown of the Northwest ¼ and the Southwest ¼ of Section 29, Township 41 North, Range 12 West, Gila & Salt River Meridian, Located in Mohave County, Arizona" that was recorded in Book 29, at Page 40, at Fee No. 2005098987, Records of Mohave County, was prepared under my direction. Said Record of Survey incorrectly reflects the Section in which the survey was performed in the Legal Description. "Legal Description" as appears on said Record of Survey as recorded reads incorrectly as shown being: "The N1/2 NE1/4 NW1/4, S1/2 NE1/4 NW1/4, N1/2 NW1/4 SW1/4, S1/2 NW1/4 SW1/4, All of Section 20, Township 41 North, Range 12 West, Gila & Salt River Meridian, Mohave County, Arizona."

The correct reading of said "Legal Description" is: "The N1/2 NE1/4 NW1/4, S1/2 NE1/4 NW1/4, N1/2 NW1/4 SW1/4, S1/2 NW1/4 SW1/4, All of Section 29, Township 41 North, Range 12 West, Gila & Salt River Meridian, Mohave County, Arizona."

This affidavit of correction serves to correct the inadvertent scrivener's error and to be attached to and become a part of the recorded Record of Survey.

DATED this 9th Day of September, 2005


STATE OF UTAH }
 }ss
COUNTY OF WASHINGTON }

This instrument was acknowledged and executed before me

This 9th Day of September, 2005

Linda L. Glasgow
NOTARY PUBLIC

6-5-09
MY COMMISSION EXPIRES



RECEIVED
BLM AZ STATE OFFICE
2005 JUN 15 A 7:53
PHOENIX, ARIZONA




EXHIBIT A

UNPATENTED PLACER MINING CLAIMS IN MOHAVE COUNTY, ARIZONA

(GILA & SALT RIVER MERIDIAN)

Claim Name	Lands Affected	BLM AMC No.	Location Date	Recording Date	Book/ Page
James Hardie Gypsum, Inc. #1	N $\frac{1}{2}$ SW $\frac{1}{4}$ NW $\frac{1}{4}$ Section 8, T41N-R12W	354466	09-02-2000	11-15-2000	Bk. 3621 Pg. 753,4
James Hardie Gypsum, Inc. #2	S $\frac{1}{2}$ SW $\frac{1}{4}$ NW $\frac{1}{4}$ Section 8, T41N-R12W	354467	09-02-2000	11-15-2000	Bk. 3621 Pg. 755,6
James Hardie Gypsum, Inc. #3	N $\frac{1}{2}$ NW $\frac{1}{4}$ SW $\frac{1}{4}$ Section 8, T41N-R12W	354468	09-02-2000	11-15-2000	Bk. 3621 Pg. 757,8
James Hardie Gypsum, Inc. #4	S $\frac{1}{2}$ NW $\frac{1}{4}$ SW $\frac{1}{4}$ Section 8, T41N-R12W	354469	09-02-2000	11-15-2000	Bk. 3621 Pg. 759,60
James Hardie Gypsum, Inc. #5	N $\frac{1}{2}$ SW $\frac{1}{4}$ SW $\frac{1}{4}$ Section 8, T41N-R12W	354470	09-02-2000	11-15-2000	Bk. 3621 Pg. 761,2
James Hardie Gypsum, Inc. #6	S $\frac{1}{2}$ SW $\frac{1}{4}$ SW $\frac{1}{4}$ Section 8, T41N-R12W	354471	09-02-2000	11-15-2000	Bk. 3621 Pg. 763,4
James Hardie Gypsum, Inc. #7	N $\frac{1}{2}$ NE $\frac{1}{4}$ NE $\frac{1}{4}$ Section 7, T41N-R12W	354472	09-02-2000	11-15-2000	Bk. 3621 Pg. 765,6
James Hardie Gypsum, Inc. #8	S $\frac{1}{2}$ NE $\frac{1}{4}$ NE $\frac{1}{4}$ Section 7, T41N-R12W	354473	09-02-2000	11-15-2000	Bk. 3621 Pg. 767,8
James Hardie Gypsum, Inc. #9	N $\frac{1}{2}$ SE $\frac{1}{4}$ NE $\frac{1}{4}$ Section 7, T41N-R12W	354474	09-02-2000	11-15-2000	Bk. 3621 Pg. 769,70
James Hardie Gypsum, Inc. #10	S $\frac{1}{2}$ SE $\frac{1}{4}$ NE $\frac{1}{4}$ Section 7, T41N-R12W	354475	09-02-2000	11-15-2000	Bk. 3621 Pg. 771,2
James Hardie Gypsum, Inc. #11	N $\frac{1}{2}$ NW $\frac{1}{4}$ NE $\frac{1}{4}$ Section 7 T41N-R12W	354476	09-02-2000	11-15-2000	Bk. 3621 Pg. 773,4
James Hardie Gypsum, Inc. #12	S $\frac{1}{2}$ NW $\frac{1}{4}$ NE $\frac{1}{4}$ Section 7, T41N-R12W	354477	09-02-2000	11-15-2000	Bk. 3621 Pg. 775,6
James Hardie Gypsum, Inc. #13	N $\frac{1}{2}$ SW $\frac{1}{4}$ NE $\frac{1}{4}$ Section 7, T41N-R12W	354478	09-02-2000	11-15-2000	Bk. 3621 Pg. 777
James Hardie Gypsum, Inc. #14	S $\frac{1}{2}$ SW $\frac{1}{4}$ NE $\frac{1}{4}$ Section 7, T41N-R12W	354479	09-02-2000	11-15-2000	Bk. 3621 Pg. 779
James Hardie Gypsum, Inc. #15	N $\frac{1}{2}$ NE $\frac{1}{4}$ SE $\frac{1}{4}$ Section 7, T41N-R12W	354480	09-02-2000	11-15-2000	Bk. 3621 Pg. 781
James Hardie Gypsum, Inc. #16	S $\frac{1}{2}$ NE $\frac{1}{4}$ SE $\frac{1}{4}$ Section 7, T41N-R12W	354481	09-02-2000	11-15-2000	Bk. 3621 Pg. 783, 4

RECEIVED
 BLM AZ STAFF OFFICE
 200 JUN 15 A 1:48
 PHOENIX, ARIZONA

Claim Name	Lands Affected	BLM AMC No.	Location Date	Recording Date	Book/ Page
James Hardie Gypsum, Inc. #17	N½SE¼SE¼ Section 7, T41N-R12W	354482	09-02-2000	11-15-2000	Bk. 3621 Pg. 785,6
James Hardie Gypsum, Inc. #18	S½SE¼SE¼ Section 7, T41N-R12W	354483	09-02-2000	11-15-2000	Bk. 3621 Pg. 787,8
James Hardie Gypsum, Inc. #19	N½NW¼SE¼ Section 7, T41N-R12W	354484	09-02-2000	11-15-2000	Bk. 3621 Pg. 789,90
James Hardie Gypsum, Inc. #20	S½NW¼SE¼ Section 7, T41N-R12W	354485	09-02-2000	11-15-2000	Bk. 3621 Pg. 791,2
James Hardie Gypsum, Inc. #21	N½SW¼SE¼ Section 7, T41N-R12W	354486	09-02-2000	11-15-2000	Bk. 3621 Pg. 793,4
James Hardie Gypsum, Inc. #22	S½SW¼SE¼ Section 7, T41N-R12W	354487	09-02-2000	11-15-2000	Bk. 3621 Pg. 795,6
James Hardie Gypsum, Inc. #23	N½NE¼SW¼ Section 7, T41N-R12W	354488	09-02-2000	11-15-2000	Bk. 3621 Pg. 797,8
James Hardie Gypsum, Inc. #24	S½NE¼SW¼ Section 7, T41N-R12W	354489	09-02-2000	11-15-2000	Bk. 3621 Pg. 799,800
James Hardie Gypsum, Inc. #25	N½SE¼SW¼ Section 7, T41N-R12W	354490	09-02-2000	11-15-2000	Bk. 3621 Pg. 801,02
James Hardie Gypsum, Inc. #26	S½SE¼SW¼ Section 7, T41N-R12W	354491	09-02-2000	11-15-2000	Bk. 3621 Pg. 803,04
James Hardie Gypsum, Inc. #27	N½NE¼NE¼ Section 18, T41N-R12W	354492	09-02-2000	11-15-2000	Bk. 3621 Pg. 805, 06
James Hardie Gypsum, Inc. #28	S½NE¼NE¼ Section 18, T41N-R12W	354493	09-02-2000	11-15-2000	Bk. 3621 Pg. 807, 08
James Hardie Gypsum, Inc. #29	N½SE¼NE¼ Section 18, T41N-R12W	354494	09-02-2000	11-15-2000	Bk. 3621 Pg. 809,810
James Hardie Gypsum, Inc. #30	S½SE¼NE¼ Section 18, T41N-R12W	354495	09-02-2000	11-15-2000	Bk. 3621 Pg. 811,12
James Hardie Gypsum, Inc. #31	N½NW¼NE¼ Section 18 T41N-R12W	354496	09-02-2000	11-15-2000	Bk. 3621 Pg. 813,14
James Hardie Gypsum, Inc. #32	S½NW¼NE¼ Section 18, T41N-R12W	354497	09-02-2000	11-15-2000	Bk. 3621 Pg. 815,16
James Hardie Gypsum, Inc. #33	N½SW¼NE¼ Section 18, T41N-R12W	354498	09-02-2000	11-15-2000	Bk. 3621 Pg. 817,18
James Hardie Gypsum, Inc. #34	S½SW¼NE¼ Section 18, T41N-R12W	354499	09-02-2000	11-15-2000	Bk. 3621 Pg. 819,20
James Hardie Gypsum, Inc. #35	N½NE¼SE¼ Section 18, T41N-R12W	354500	09-02-2000	11-15-2000	Bk. 3621 Pg. 821,22

174540.1

PHOENIX, ARIZONA

2000 JUN 15 A 7:49

RECEIVED
BLM AZ STATE OFFICE

19

Claim Name	Lands Affected	BLM AMC No.	Location Date	Recording Date	Book/ Page
James Hardie Gypsum, Inc. #36	S½NE¼SE¼ Section 18, T41N-R12W	354501	09-02-2000	11-15-2000	Bk. 3621 Pg. 823,24
James Hardie Gypsum, Inc. #37	N½SE¼SE¼ Section 18, T41N-R12W	354502	09-02-2000	11-15-2000	Bk. 3621 Pg. 825,26
James Hardie Gypsum, Inc. #38	S½SE¼SE¼ Section 18, T41N-R12W	354503	09-02-2000	11-15-2000	Bk. 3621 Pg. 827,28
James Hardie Gypsum, Inc. #39	N½NW¼SE¼ Section 18, T41N-R12W	354504	09-02-2000	11-15-2000	Bk. 3621 Pg. 829,30
James Hardie Gypsum, Inc. #40	S½NW¼SE¼ Section 18, T41N R12W	354505	09-02-2000	11-15-2000	Bk. 3621 Pg. 831,32
James Hardie Gypsum, Inc. #41	N½SW¼SE¼ Section 18, T41N-R12W	354506	09-02-2000	11-15-2000	Bk. 3621 Pg. 833,34
James Hardie Gypsum, Inc. #42	S½SW¼SE¼ Section 18, T41N-R12W	354507	09-02-2000	11-15-2000	Bk. 3621 Pg. 835,36
James Hardie Gypsum, Inc. #43	N½NE¼SW¼ Section 18, T41N-R12W	354508	09-02-2000	11-15-2000	Bk. 3621 Pg. 837,38
James Hardie Gypsum, Inc. #44	S½NE¼SW¼ Section 18, T41N-R12W	354509	09-02-2000	11-15-2000	Bk. 3621 Pg. 839, 40
James Hardie Gypsum, Inc. #45	N½SE¼SW¼ Section 18, T41N-R12W	354510	09-02-2000	11-15-2000	Bk. 3621 Pg. 841,42
James Hardie Gypsum, Inc. #46	S½SE¼SW¼ Section 18, T41N-R12W	354511	09-02-2000	11-15-2000	Bk. 3621 Pg. 843,44
James Hardie Gypsum, Inc. #47	N½NW¼SW¼ Section 18, T41N-R12W	354512	09-02-2000	11-15-2000	Bk. 3621 Pg. 845,46
James Hardie Gypsum, Inc. #48	S½NW¼SW¼ Section 18, T41N-R12W	354513	09-02-2000	11-15-2000	Bk. 3621 Pg. 847,48
James Hardie Gypsum, Inc. #49	N½SW¼SW¼ Section 18, T41N-R12W	354514	09-02-2000	11-15-2000	Bk. 3621 Pg. 849,50
James Hardie Gypsum, Inc. #50	S½SW¼SW¼ Section 18, 41N-R12W	354515	09-02-2000	11-15-2000	Bk. 3621 Pg. 851,52
James Hardie Gypsum, Inc. #51	N½NE¼NW¼ Section 18, T41N-R12W	354516	09-02-2000	11-15-2000	Bk. 3621 Pg. 853, 54
James Hardie Gypsum, Inc. #52	S½NE¼NW¼ Section 18, T41N-R12W	354517	09-02-2000	11-15-2000	Bk. 3621 Pg. 855,56
James Hardie Gypsum, Inc. #53	N½SE¼NW¼ Section 18, T41N-R12W	354518	09-02-2000	11-15-2000	Bk. 3621 Pg. 857,58
James Hardie Gypsum, Inc. #54	S½SE¼NW¼ Section 18, T41N-R12W	354519	09-02-2000	11-15-2000	Bk. 3621 Pg. 859,60

RECEIVED
 BLM STATE OFFICE
 PHOENIX, ARIZONA
 2010 JUN 15 A 7:49

19

Claim Name	Lands Affected	BLM AMC No.	Location Date	Recording Date	Book/ Page
James Hardie Gypsum, Inc. #55	N½NW¼NW¼ Section 18, T41N-R12W	354520	09-02-2000	11-15-2000	Bk. 3621 Pg. 861,62
James Hardie Gypsum, Inc. #56	S½NW¼NW¼ Section 18, T41N-R12W	354521	09-02-2000	11-15-2000	Bk. 3621 Pg. 863,64
James Hardie Gypsum, Inc. #57	N½SW¼NW¼ Section 18, T41N-R12W	354522	09-02-2000	11-15-2000	Bk. 3621 Pg. 865,66
James Hardie Gypsum, Inc. #58	S½SW¼NW¼ Section 18, T41N-R12W	354523	09-02-2000	11-15-2000	Bk. 3621 Pg. 867,68
James Hardie Gypsum, Inc. #59	N½NE¼NE¼ Section 13, T41N-R13W	354524	09-02-2000	11-15-2000	Bk. 3621 Pg. 869,70
James Hardie Gypsum, Inc. #60	S½NE¼NE¼ Section 13, T41N-R13W	354525	09-02-2000	11-15-2000	Bk. 3621 Pg. 871,72
James Hardie Gypsum, Inc. #61	N½SE¼NE¼ Section 13, T41N-R13W	354526	09-02-2000	11-15-2000	Bk. 3621 Pg. 873,74
James Hardie Gypsum, Inc. #62	S½SE¼NE¼ Section 13 T41N-R13W	354527	09-02-2000	11-15-2000	Bk. 3621 Pg. 875,76
James Hardie Gypsum, Inc. #63	N½NW¼NE¼ Section 13, T41N-R13W	354528	09-02-2000	11-15-2000	Bk. 3621 Pg. 877,78
James Hardie Gypsum, Inc. #64	S½NW¼NE¼ Section 13, T41N-R13W	354529	09-02-2000	11-15-2000	Bk. 3621 Pg. 879, 80
James Hardie Gypsum, Inc. #65	N½SW¼NE¼ Section 13, T41N-R13W	354530	09-02-2000	11-15-2000	Bk. 3621 Pg. 881,82
James Hardie Gypsum, Inc. #66	S½SW¼NE¼ Section 13, T41N-R13W	354531	09-02-2000	11-15-2000	Bk. 3621 Pg. 883,84
James Hardie Gypsum, Inc. #67	N½NE¼SE¼ Section 13, T41N-R13W	354532	09-02-2000	11-15-2000	Bk. 3621 Pg. 885,86
James Hardie Gypsum, Inc. #68	S½NE¼SE¼ Section 13, T41N-R13W	354533	09-02-2000	11-15-2000	Bk. 3621 Pg. 887, 88
James Hardie Gypsum, Inc. #69	N½SE¼SE¼ Section 13, T41N-R13W	354534	09-02-2000	11-15-2000	Bk. 3621 Pg. 889,90
James Hardie Gypsum, Inc. #70	S½SE¼SE¼ Section 13, T41N-R13W	354535	09-02-2000	11-15-2000	Bk. 3621 Pg. 891,92
James Hardie Gypsum, Inc. #71	N½NW¼SE¼ Section 13, T41N-R13W	354536	09-02-2000	11-15-2000	Bk. 3621 Pg. 893,94
James Hardie Gypsum, Inc. #72	S½NW¼SE¼ Section 13, T41N-R13W	354537	09-02-2000	11-15-2000	Bk. 3621 Pg. 895,96
James Hardie Gypsum, Inc. #73	N½SW¼SE¼ Section 13, T41N-R13W	354538	09-02-2000	11-15-2000	Bk. 3621 Pg. 897, 98

RECEIVED
 BLM ARIZONA STATE OFFICE
 2010 JUN 15 A 7:49

19

Claim Name	Lands Affected	BLM AMC No.	Location Date	Recording Date	Book/ Page
James Hardie Gypsum, Inc. #74	S½SW¼SE¼ Section 13, T41N-R13W	354539	09-02-2000	11-15-2000	Bk. 3621 Pg. 899,900
James Hardie Gypsum, Inc. #75	N½NE¼NE¼ Section 19, T41N-R12W	354540	09-02-2000	11-15-2000	Bk. 3621 Pg. 901,02
James Hardie Gypsum, Inc. #76	S½NE¼NE¼ Section 19, T41N-R12W	354541	09-02-2000	11-15-2000	Bk. 3621 Pg. 903,04
James Hardie Gypsum, Inc. #77 (AMENDED 06-25-2001)	N½SE¼NE¼ Section 19, T41N-R12W	354542	09-02-2000	11-15-2000	Bk. 3621 Pg. 905,06
James Hardie Gypsum, Inc. #78	S½SE¼NE¼ Section 19, T41N-R12W	354543	09-02-2000	11-15-2000	Bk. 3621 Pg. 907,08
James Hardie Gypsum, Inc. #79 (AMENDED 12-21-2001)	N½NW¼NE¼ Section 19, T41N-R12W	354544	09-02-2000	11-15-2000	Bk. 3621 Pg. 909,10
James Hardie Gypsum, Inc. #80	S½NW¼NE¼ Section 19, T41N-R12W	354545	09-02-2000	11-15-2000	Bk. 3621 Pg. 911,12
James Hardie Gypsum, Inc. #81	N½SW¼NE¼ Section 19, T41N-R12W	354546	09-02-2000	11-15-2000	Bk. 3621 Pg. 913,14
James Hardie Gypsum, Inc. #82	S½SW¼NE¼ Section 19, T41N-R12W	354547	09-02-2000	11-15-2000	Bk. 3621 Pg. 915,16
James Hardie Gypsum, Inc. #83	N½NE¼NW¼ Section 19, T41N-R12W	354548	09-02-2000	11-15-2000	Bk. 3621 Pg. 917,18
James Hardie Gypsum, Inc. #84	S½NE¼NW¼ Section 19, T41N-R12W	354549	09-02-2000	11-15-2000	Bk. 3621 Pg. 919,20
James Hardie Gypsum, Inc. #85	N½SE¼NW¼ Section 19, T41N-R12W	354550	09-02-2000	11-15-2000	Bk. 3621 Pg. 921,22
James Hardie Gypsum, Inc. #86	S½SE¼NW¼ Section 19, T41N-R12W	354551	09-02-2000	11-15-2000	Bk. 3621 Pg. 923,24
James Hardie Gypsum, Inc. #87	N½NW¼NW¼ Section 19, T41N-R12W	354552	09-02-2000	11-15-2000	Bk. 3621 Pg. 925,26
James Hardie Gypsum, Inc. #88	S½NW¼NW¼ Section 19, T41N-R12W	354553	09-02-2000	11-15-2000	Bk. 3621 Pg. 927,28
James Hardie Gypsum, Inc. #89	N½SW¼NW¼ Section 19, T41N-R12W	354554	09-02-2000	11-15-2000	Bk. 3621 Pg. 929,30
James Hardie Gypsum, Inc. #90	S½SW¼NW¼ Section 19, T41N-R12W	354555	09-02-2000	11-15-2000	Bk. 3621 Pg. 931,32

174540.1

Page 5 of 20

JHG Claims, Exh. A

2010 JUN 15 A 7 49

BUREAU OF LAND MANAGEMENT, ARIZONA

BLM RECEIVED
REGISTERED OFFICE

17

Claim Name	Lands Affected	BLM AMC No.	Location Date	Recording Date	Book/ Page
James Hardie Gypsum, Inc. #91	N½NE¼NE¼ Section 24, T41N-R13W	354556	09-02-2000	11-15-2000	Bk. 3621 Pg. 933,34
James Hardie Gypsum, Inc. #92	S½NE¼NE¼ Section 24, T41N-R13W	354557	09-02-2000	11-15-2000	Bk. 3621 Pg. 935,36
James Hardie Gypsum, Inc. #93	N½SE¼NE¼ Section 24, T41N-R13W	354558	09-02-2000	11-15-2000	Bk. 3621 Pg. 937,38
James Hardie Gypsum, Inc. #94	S½SE¼NE¼ Section 24, T41N-R13W	354559	09-02-2000	11-15-2000	Bk. 3621 Pg. 939,40
James Hardie Gypsum, Inc. #95	N½NW¼NE¼ Section 24, T41N-R13W	354560	09-02-2000	11-15-2000	Bk. 3621 Pg. 941,42
James Hardie Gypsum, Inc. #96	S½NW¼NE¼ Section 24, T41N-R13W	354561	09-02-2000	11-15-2000	Bk. 3621 Pg. 943,44
James Hardie Gypsum, Inc. #97	N½SW¼NE¼ Section 24, T41N-R13W	354562	09-02-2000	11-15-2000	Bk. 3621 Pg. 945,46
James Hardie Gypsum, Inc. #98	S½SW¼NE¼ Section 24, T41N-R13W	354563	09-02-2000	11-15-2000	Bk. 3621 Pg. 947,48
James Hardie Gypsum, Inc. #99	N½NE¼SE¼ Section 19, T41N-R12W	354564	09-02-2000	11-15-2000	Bk. 3621 Pg. 949,50
James Hardie Gypsum, Inc. #100	S½NE¼SE¼ Section 19, T41N-R12W	354565	09-02-2000	11-15-2000	Bk. 3621 Pg. 951,52
James Hardie Gypsum, Inc. #101	N½SE¼SE¼ Section 19, T41N-R12W	354566	09-02-2000	11-15-2000	Bk. 3621 Pg. 953,54
James Hardie Gypsum, Inc. #102	S½SE¼SE¼ Section 19, T41N-R12W	354567	09-02-2000	11-15-2000	Bk. 3621 Pg. 955,56
James Hardie Gypsum, Inc. #103	N½NW¼SE¼ Section 19, T41N-R12W	354568	09-02-2000	11-15-2000	Bk. 3621 Pg. 957,58
James Hardie Gypsum, Inc. #104	S½NW¼SE¼ Section 19, T41N-R12W	354569	09-02-2000	11-15-2000	Bk. 3621 Pg. 959,60
James Hardie Gypsum, Inc. #105	N½SW¼SE¼ Section 19, T41N-R12W	354570	09-02-2000	11-15-2000	Bk. 3621 Pg. 961,62
James Hardie Gypsum, Inc. #106	S½SW¼SE¼ Section 19, T41N-R12W	354571	09-02-2000	11-15-2000	Bk. 3621 Pg. 963,64
James Hardie Gypsum, Inc. #107	N½NE¼SW¼ Section 19, T41N-R12W	354572	09-02-2000	11-15-2000	Bk. 3621 Pg. 965,66
James Hardie Gypsum, Inc. #108	S½NE¼SW¼ Section 19, T41N-R12W	354573	09-02-2000	11-15-2000	Bk. 3621 Pg. 967,68
James Hardie Gypsum, Inc. #109	N½SE¼SW¼ Section 19, T41N-R12W	354574	09-02-2000	11-15-2000	Bk. 3621 Pg. 969,70

174540.1

Page 6 of 20

PHOENIX, ARIZONA

2010 JUN 15 A 7:49

BLM ARIZONA STATE OFFICE

JHG Claims, Exh. A

61

Claim Name	Lands Affected	BLM AMC No.	Location Date	Recording Date	Book/ Page
James Hardie Gypsum, Inc. #110	S½SE¼SW¼ Section 19, T41N-R12W	354575	09-02-2000	11-15-2000	Bk. 3621 Pg. 971,72
James Hardie Gypsum, Inc. #111	N½NW¼SW¼ Section 19, T41N-R12W	354576	09-02-2000	11-15-2000	Bk. 3621 Pg. 973,74
James Hardie Gypsum, Inc. #112	S½NW¼SW¼ Section 19, T41N-R12W	354577	09-02-2000	11-15-2000	Bk. 3621 Pg. 975,76
James Hardie Gypsum, Inc. #113	N½SW¼SW¼ Section 19, T41N-R12W	354578	09-02-2000	11-15-2000	Bk. 3621 Pg. 977,78
James Hardie Gypsum, Inc. #114	S½SW¼SW¼ Section 19, T41N-R12W	354579	09-02-2000	11-15-2000	Bk. 3621 Pg. 979,80
James Hardie Gypsum, Inc. #115	N½NE¼SE¼ Section 24, T41N-R13W	354580	09-02-2000	11-15-2000	Bk. 3621 Pg. 981,82
James Hardie Gypsum, Inc. #116	S½NE¼SE¼ Section 24, T41N-R13W	354581	09-02-2000	11-15-2000	Bk. 3621 Pg. 983,84
James Hardie Gypsum, Inc. #117	N½SE¼SE¼ Section 24, T41N-R13W	354582	09-02-2000	11-15-2000	Bk. 3621 Pg. 985,86
James Hardie Gypsum, Inc. #118	S½SE¼SE¼ Section 24, T41N-R13W	354583	09-02-2000	11-15-2000	Bk. 3621 Pg. 987,88
James Hardie Gypsum, Inc. #119	N½NW¼SE¼ Section 24, T41N-R13W	354584	09-02-2000	11-15-2000	Bk. 3621 Pg. 989,90
James Hardie Gypsum, Inc. #120	S½NW¼SE¼ Section 24, T41N-R13W	354585	09-02-2000	11-15-2000	Bk. 3621 Pg. 991,92
James Hardie Gypsum, Inc. #121	N½SW¼SE¼ Section 24, T41N-R13W	354586	09-02-2000	11-15-2000	Bk. 3621 Pg. 993,94
James Hardie Gypsum, Inc. #122	S½SW¼SE¼ Section 24, T41N-R13W	354587	09-02-2000	11-15-2000	Bk. 3621 Pg. 995,96
James Hardie Gypsum, Inc. #123	N½NE¼NE¼ Section 25, T41N-R13W	354588	09-03-2000	11-15-2000	Bk. 3621 Pg. 997,98
James Hardie Gypsum, Inc. #124	S½NE¼NE¼ Section 25, T41N-R13W	354589	09-03-2000	11-15-2000	Bk. 3621 Pg. 999,1000
James Hardie Gypsum, Inc. #125	N½SE¼NE¼ Section 25, T41N-R13W	354590	09-03-2000	11-15-2000	Bk. 3622 Pg. 1, 2
James Hardie Gypsum, Inc. #126	S½SE¼NE¼ Section 25, T41N-R13W	354591	09-03-2000	11-15-2000	Bk. 3622 Pg. 3, 4
James Hardie Gypsum, Inc. #127	N½NW¼NE¼ Section 25, T41N-R13W	354592	09-03-2000	11-15-2000	Bk. 3622 Pg. 5, 6
James Hardie Gypsum, Inc. #128	S½NW¼NE¼ Section 25, T41N-R13W	354593	09-03-2000	11-15-2000	Bk. 3622 Pg. 7, 8

PHOENIX, ARIZONA

200 JUN 15 A 7:49

RECEIVED AT BLM AZ STATE OFFICE

19

Claim Name	Lands Affected	BLM AMC No.	Location Date	Recording Date	Book/ Page
James Hardie Gypsum, Inc. #129	N½SW¼NE¼ Section 25, T41N-R13W	354594	09-03-2000	11-15-2000	Bk. 3622 Pg. 9,10
James Hardie Gypsum, Inc. #130	S½SW¼NE¼ Section 25, T41N-R13W	354595	09-03-2000	11-15-2000	Bk. 3622 Pg. 11,12
James Hardie Gypsum, Inc. #131	N½NE¼NW¼ Section 25, T41N-R13W	354596	09-03-2000	11-15-2000	Bk. 3622 Pg. 13,14
James Hardie Gypsum, Inc. #132	S½NE¼NW¼ Section 25, T41N-R13W	354597	09-03-2000	11-15-2000	Bk. 3622 Pg. 15,16
James Hardie Gypsum, Inc. #133	N½SE¼NW¼ Section 25, T41N-R13W	354598	09-03-2000	11-15-2000	Bk. 3622 Pg. 17,18
James Hardie Gypsum, Inc. #134	S½SE¼NW¼ Section 25, T41N-R13W	354599	09-03-2000	11-15-2000	Bk. 3622 Pg. 19,20
James Hardie Gypsum, Inc. #135	N½NW¼NW¼ Section 25, T41N-R13W	354600	09-03-2000	11-15-2000	Bk. 3622 Pg. 21,22
James Hardie Gypsum, Inc. #136	S½NW¼NW¼ Section 25, T41N-R13W	354601	09-03-2000	11-15-2000	Bk. 3622 Pg. 23,24
James Hardie Gypsum, Inc. #137	N½SW¼NW¼ Section 25, T41N-R13W	354602	09-03-2000	11-15-2000	Bk. 3622 Pg. 25,26
James Hardie Gypsum, Inc. #138	S½SW¼NW¼ Section 25, T41N-R13W	354603	09-03-2000	11-15-2000	Bk. 3622 Pg. 27,28
James Hardie Gypsum, Inc. #139	N½NE¼SW¼ Section 25, T41N-R13W	354604	09-03-2000	11-15-2000	Bk. 3622 Pg. 29,30
James Hardie Gypsum, Inc. #140	S½NE¼SW¼ Section 25, T41N-R13W	354605	09-03-2000	11-15-2000	Bk. 3622 Pg. 31,32
James Hardie Gypsum, Inc. #141	N½SE¼SW¼ Section 25, T41N-R13W	354606	09-03-2000	11-15-2000	Bk. 3622 Pg. 33,34
James Hardie Gypsum, Inc. #142	S½SE¼SW¼ Section 25, T41N-R13W	354607	09-03-2000	11-15-2000	Bk. 3622 Pg. 35,36
James Hardie Gypsum, Inc. #143	N½NE¼SW¼ Section 25, T41N-R13W	354608	09-03-2000	11-15-2000	Bk. 3622 Pg. 37,38
James Hardie Gypsum, Inc. #144	S½NE¼SW¼ Section 25, T41N-R13W	354609	09-03-2000	11-15-2000	Bk. 3622 Pg. 39,40
James Hardie Gypsum, Inc. #145	N½SW¼SW¼ Section 25, T41N-R13W	354610	09-03-2000	11-15-2000	Bk. 3622 Pg. 41,42
James Hardie Gypsum, Inc. #146	S½SW¼SW¼ Section 25, T41N-R13W	354611	09-03-2000	11-15-2000	Bk. 3622 Pg. 43,44
James Hardie Gypsum, Inc. #147	N½NE¼SW¼ Section 20, T41N-R12W	354612	09-02-2000	11-15-2000	Bk. 3622 Pg. 45,46

174540.1

2010 JUN 15 A 7:49

PHOENIX, ARIZONA

RECEIVED
BLM
ASST DIR
OFFICE

19

Claim Name	Lands Affected	BLM AMC No.	Location Date	Recording Date	Book/ Page
James Hardie Gypsum, Inc. #148	S½NE¼SW¼ Section 20, T41N-R12W	354613	09-02-2000	11-15-2000	Bk. 3622 Pg. 47,48
James Hardie Gypsum, Inc. #149	N½SE¼SW¼ Section 20, T41N-R12W	354614	09-02-2000	11-15-2000	Bk. 3622 Pg. 49,50
James Hardie Gypsum, Inc. #150	S½SE¼SW¼ Section 20, T41N-R12W	354615	09-02-2000	11-15-2000	Bk. 3622 Pg. 51,52
James Hardie Gypsum, Inc. #151	N½NW¼SW¼ Section 20, T41N-R12W	354616	09-02-2000	11-15-2000	Bk. 3622 Pg. 53,54
James Hardie Gypsum, Inc. #152	S½NW¼SW¼ Section 20, T41N-R12W	354617	09-02-2000	11-15-2000	Bk. 3622 Pg. 55,56
James Hardie Gypsum, Inc. #153	N½SW¼SW¼ Section 20, T41N-R12W	354618	09-02-2000	11-15-2000	Bk. 3622 Pg. 57,58
James Hardie Gypsum, Inc. #154	S½SW¼SW¼ Section 20, T41N-R12W	354619	09-02-2000	11-15-2000	Bk. 3622 Pg. 59,60
James Hardie Gypsum, Inc. #155	N½NW¼NW¼ Section 29, T41N-R12W	354620	09-03-2000	11-15-2000	Bk. 3622 Pg. 61,62
James Hardie Gypsum, Inc. #156	S½NW¼NW¼ Section 29, T41N-R12W	354621	09-03-2000	11-15-2000	Bk. 3622 Pg. 63,64
James Hardie Gypsum, Inc. #157	N½SW¼NW¼ Section 29, T41N-R12W	354622	09-03-2000	11-15-2000	Bk. 3622 Pg. 65,66
James Hardie Gypsum, Inc. #158	S½SW¼NW¼ Section 29, T41N-R12W	354623	09-03-2000	11-15-2000	Bk. 3622 Pg. 67,68
James Hardie Gypsum, Inc. #159	N½NE¼NE¼ Section 30, T41N-R12W	354624	09-03-2000	11-15-2000	Bk. 3622 Pg. 69,70
James Hardie Gypsum, Inc. #160	S½NE¼NE¼ Section 30, T41N-R12W	354625	09-03-2000	11-15-2000	Bk. 3622 Pg. 71,72
James Hardie Gypsum, Inc. #161	N½SE¼NE¼ Section 30, T41N-R12W	354626	09-03-2000	11-15-2000	Bk. 3622 Pg. 73,74
James Hardie Gypsum, Inc. #162	S½SE¼NE¼ Section 30, T41N-R12W	354627	09-03-2000	11-15-2000	Bk. 3622 Pg. 75,76
James Hardie Gypsum, Inc. #163	N½NW¼NE¼ Section 30, T41N-R12W	354628	09-03-2000	11-15-2000	Bk. 3622 Pg. 77,78
James Hardie Gypsum, Inc. #164	S½NW¼NE¼ Section 30, T41N-R12W	354629	09-03-2000	11-15-2000	Bk. 3622 Pg. 79,80
James Hardie Gypsum, Inc. #165	N½SW¼NE¼ Section 30, T41N-R12W	354630	09-03-2000	11-15-2000	Bk. 3622 Pg. 81,82
James Hardie Gypsum, Inc. #166	S½SW¼NE¼ Section 30, T41N-R12W	354631	09-03-2000	11-15-2000	Bk. 3622 Pg. 83,84

POOPENB, ARIZONA

2010 JUN 15 A 7:49

RECEIVED
BLM ARIZONA STATE OFFICE

19

Claim Name	Lands Affected	BLM AMC No.	Location Date	Recording Date	Book/ Page
James Hardie Gypsum, Inc. #167	N½NE¼SE¼ Section 30, T41N-R12W	354632	09-03-2000	11-15-2000	Bk. 3622 Pg. 85,86
James Hardie Gypsum, Inc. #168	S½NE¼SE¼ Section 30, T41N-R12W	354633	09-03-2000	11-15-2000	Bk. 3622 Pg. 87,88
James Hardie Gypsum, Inc. #169	N½SE¼SE¼ Section 30, T41N-R12W	354634	09-03-2000	11-15-2000	Bk. 3622 Pg. 89,90
James Hardie Gypsum, Inc. #170	S½SE¼SE¼ Section 30, T41N-R12W	354635	09-03-2000	11-15-2000	Bk. 3622 Pg. 91,92
James Hardie Gypsum, Inc. #171	N½NW¼SE¼ Section 30, T41N-R12W	354636	09-03-2000	11-15-2000	Bk. 3622 Pg. 93,94
James Hardie Gypsum, Inc. #172	S½NW¼SE¼ Section 30, T41N-R12W	354637	09-03-2000	11-15-2000	Bk. 3622 Pg. 95,96
James Hardie Gypsum, Inc. #173	N½SW¼SE¼ Section 30, T41N-R12W	354638	09-03-2000	11-15-2000	Bk. 3622 Pg. 97,98
James Hardie Gypsum, Inc. #174	S½SW¼SE¼ Section 30, T41N-R12W	354639	09-03-2000	11-15-2000	Bk. 3622 Pg. 99,100
James Hardie Gypsum, Inc. #175	N½NE¼NW¼ Section 30, T41N-R12W	354640	09-03-2000	11-15-2000	Bk. 3622 Pg. 101,02
James Hardie Gypsum, Inc. #176	S½NE¼NW¼ Section 30, T41N-R12W	354641	09-03-2000	11-15-2000	Bk. 3622 Pg. 103,04
James Hardie Gypsum, Inc. #177	N½SE¼NW¼ Section 30, T41N-R12W	354642	09-03-2000	11-15-2000	Bk. 3622 Pg. 105,06
James Hardie Gypsum, Inc. #178	S½SE¼NW¼ Section 30, T41N-R12W	354643	09-03-2000	11-15-2000	Bk. 3622 Pg. 107,08
James Hardie Gypsum, Inc. #179	N½NW¼NW¼ Section 31, T41N-R12W	354644	09-05-2000	11-15-2000	Bk. 3622 Pg. 109,10
James Hardie Gypsum, Inc. #180	S½NW¼NW¼ Section 31, T41N-R12W	354645	09-05-2000	11-15-2000	Bk. 3622 Pg. 111,12
James Hardie Gypsum, Inc. #181	N½NE¼SE¼ Section 14, T40N-R13W	354646	09-05-2000	11-15-2000	Bk. 3622 Pg. 113,14
James Hardie Gypsum, Inc. #182	S½NE¼SE¼ Section 14, T40N-R13W	354647	09-05-2000	11-15-2000	Bk. 3622 Pg. 115,16
James Hardie Gypsum, Inc. #183	N½SE¼SE¼ Section 14, T40N-R13W	354648	09-05-2000	11-15-2000	Bk. 3622 Pg. 117,18
James Hardie Gypsum, Inc. #184	S½SE¼SE¼ Section 14, T40N-R13W	354649	09-05-2000	11-15-2000	Bk. 3622 Pg. 119,20
James Hardie Gypsum, Inc. #185	N½NE¼SW¼ Section 13, T40N-R13W	354650	09-05-2000	11-15-2000	Bk. 3622 Pg. 121,22

174540.1

51

PHOENIX, ARIZONA
 2010 JUN 15 A 7:49
 BLM ARIZONA
 RECORDS SECTION
 JHG Claims, Exh. A

Claim Name	Lands Affected	BLM AMC No.	Location Date	Recording Date	Book/ Page
James Hardie Gypsum, Inc. #201	S½NE¼NW¼ Section 25, T41N-R12W	354666	09-04-2000	11-15-2000	Bk. 3622 Pg. 153,54
James Hardie Gypsum, Inc. #202	N½SE¼NW¼ Section 25, T41N-R12W	354667	09-04-2000	11-15-2000	Bk. 3622 Pg. 155,56
James Hardie Gypsum, Inc. #203	S½SE¼NW¼ Section 25, T41N-R12W	354668	09-04-2000	11-15-2000	Bk. 3622 Pg. 157,58
James Hardie Gypsum, Inc. #204	S½SW¼NW¼ Section 25, T41N-R12W	354669	09-04-2000	11-15-2000	Bk. 3622 Pg. 159,60
James Hardie Gypsum, Inc. #205	N½SW¼NW¼ Section 25, T41N-R12W	354670	09-04-2000	11-15-2000	Bk. 3622 Pg. 161,62
James Hardie Gypsum, Inc. #206	S½NW¼NW¼ Section 25, T41N-R12W	354671	09-04-2000	11-15-2000	Bk. 3622 Pg. 163,64
James Hardie Gypsum, Inc. #207	N½NW¼NW¼ Section 25, T41N-R12W	354672	09-04-2000	11-15-2000	Bk. 3622 Pg. 165,66
James Hardie Gypsum, Inc. #208	N½NE¼NE¼ Section 26, T41N-R12W	354673	09-04-2000	11-15-2000	Bk. 3622 Pg. 167,68
James Hardie Gypsum, Inc. #209	S½NE¼NE¼ Section 26, T41N-R12W	354674	09-04-2000	11-15-2000	Bk. 3622 Pg. 169,70
James Hardie Gypsum, Inc. #210	N½SE¼NE¼ Section 26, T41N-R12W	354675	09-04-2000	11-15-2000	Bk. 3622 Pg. 171,72
James Hardie Gypsum, Inc. #211	S½SE¼NE¼ Section 26, T41N-R12W	354676	09-04-2000	11-15-2000	Bk. 3622 Pg. 173,74
James Hardie Gypsum, Inc. #212	S½SW¼NE¼ Section 26, T41N-R12W	354677	09-04-2000	11-15-2000	Bk. 3622 Pg. 175,76
James Hardie Gypsum, Inc. #213	N½SW¼NE¼ Section 26, T41N-R12W	354678	09-04-2000	11-15-2000	Bk. 3622 Pg. 177,78
James Hardie Gypsum, Inc. #214	S½NW¼NE¼ Section 26, T41N-R12W	354679	09-04-2000	11-15-2000	Bk. 3622 Pg. 179,80
James Hardie Gypsum, Inc. #215	N½NW¼NE¼ Section 26, T41N-R12W	354680	09-04-2000	11-15-2000	Bk. 3622 Pg. 181,82
James Hardie Gypsum, Inc. #216	N½NE¼SE¼ Section 26, T41N-R12W	354681	09-04-2000	11-15-2000	Bk. 3622 Pg. 183,84
James Hardie Gypsum, Inc. #217	S½NE¼SE¼ Section 26, T41N-R12W	354682	09-04-2000	11-15-2000	Bk. 3622 Pg. 185,86
James Hardie Gypsum, Inc. #218	N½SE¼SE¼ Section 26, T41N-R12W	354683	09-04-2000	11-15-2000	Bk. 3622 Pg. 187,88
James Hardie Gypsum, Inc. #219	S½SE¼SE¼ Section 26, T41N-R12W	354684	09-04-2000	11-15-2000	Bk. 3622 Pg. 189,90

174540.1

Page 12 of 20

JHG Claims, Exh. A

2010 JUN 15 A 7:49

PHOENIX, ARIZONA

BLM
ARIZONA
RECEIVED
OFFICE

19

Claim Name	Lands Affected	BLM AMC No.	Location Date	Recording Date	Book/ Page
James Hardie Gypsum, Inc. #220	S½SW¼SE¼ Section 26, T41N-R12W	354685	09-04-2000	11-15-2000	Bk. 3622 Pg. 191,92
James Hardie Gypsum, Inc. #221	N½SW¼SE¼ Section 26, T41N-R12W	354686	09-04-2000	11-15-2000	Bk. 3622 Pg. 193,94
James Hardie Gypsum, Inc. #222	S½NW¼SE¼ Section 26, T41N-R12W	354687	09-04-2000	11-15-2000	Bk. 3622 Pg. 195,96
James Hardie Gypsum, Inc. #223	N½NW¼SE¼ Section 26, T41N-R12W	354688	09-04-2000	11-15-2000	Bk. 3622 Pg. 197,98
James Hardie Gypsum, Inc. #224	N½NE¼NW¼ Section 2, T40N-R12W	354689	09-04-2000	11-15-2000	Bk. 3622 Pg. 199,200
James Hardie Gypsum, Inc. #225	S½NE¼NW¼ Section 2, T40N-R12W	354690	09-04-2000	11-15-2000	Bk. 3622 Pg. 201,02
James Hardie Gypsum, Inc. #226	N½SE¼NW¼ Section 2, T40N-R12W	354691	09-04-2000	11-15-2000	Bk. 3622 Pg. 203,04
James Hardie Gypsum, Inc. #227	S½SE¼NW¼ Section 2, T40N-R12W	354692	09-04-2000	11-15-2000	Bk. 3622 Pg. 205,06
James Hardie Gypsum, Inc. #228	S½SW¼NW¼ Section 2, T40N-R12W	354693	09-04-2000	11-15-2000	Bk. 3622 Pg. 207,08
James Hardie Gypsum, Inc. #229	N½SW¼NW¼ Section 2, T40N-R12W	354694	09-04-2000	11-15-2000	Bk. 3622 Pg. 209,10
James Hardie Gypsum, Inc. #230	S½NW¼NW¼ Section 2, T40N-R12W	354695	09-04-2000	11-15-2000	Bk. 3622 Pg. 211,12
James Hardie Gypsum, Inc. #231	N½NW¼NW¼ Section 2, T40N-R12W	354696	09-04-2000	11-15-2000	Bk. 3622 Pg. 213,14
James Hardie Gypsum, Inc. #232	N½NE¼SW¼ Section 2, T40N-R12W	354697	09-04-2000	11-15-2000	Bk. 3622 Pg. 215,16
James Hardie Gypsum, Inc. #233	S½NE¼SW¼ Section 2, T40N-R12W	354698	09-04-2000	11-15-2000	Bk. 3622 Pg. 217,18
James Hardie Gypsum, Inc. #234	N½SE¼SW¼ Section 2, T40N-R12W	354699	09-04-2000	11-15-2000	Bk. 3622 Pg. 219,20
James Hardie Gypsum, Inc. #235	S½SE¼SW¼ Section 2, T40N-R12W	354700	09-04-2000	11-15-2000	Bk. 3622 Pg. 221,22
James Hardie Gypsum, Inc. #236	S½SW¼SW¼ Section 2, T40N-R12W	354701	09-04-2000	11-15-2000	Bk. 3622 Pg. 223,24
James Hardie Gypsum, Inc. #237	N½SW¼SW¼ Section 2, T40N-R12W	354702	09-04-2000	11-15-2000	Bk. 3622 Pg. 225,26
James Hardie Gypsum, Inc. #238	S½NW¼SW¼ Section 2, T40N-R12W	354703	09-04-2000	11-15-2000	Bk. 3622 Pg. 227,28

174540.1

PHOENIX, ARIZONA

2010 JUN 15 A 7:49

RECEIVED
BLM
PHOENIX OFFICE

19

Claim Name	Lands Affected	BLM AMC No.	Location Date	Recording Date	Book/ Page
James Hardie Gypsum, Inc. #239	N½NW¼SW¼ Section 2, T40N-R12W	354704	09-04-2000	11-15-2000	Bk. 3622 Pg. 229,30
James Hardie Gypsum, Inc. #240	N½NE¼SE¼ Section 3, T40N-R12W	354705	09-04-2000	11-15-2000	Bk. 3622 Pg. 231,32
James Hardie Gypsum, Inc. #241	S½NE¼SE¼ Section 3, T40N-R12W	354706	09-04-2000	11-15-2000	Bk. 3622 Pg. 233,34
James Hardie Gypsum, Inc. #242	N½SE¼SE¼ Section 3, T40N-R12W	354707	09-04-2000	11-15-2000	Bk. 3622 Pg. 235,36
James Hardie Gypsum, Inc. #243	S½SE¼SE¼ Section 3, T40N-R12W	354708	09-04-2000	11-15-2000	Bk. 3622 Pg. 237,38
James Hardie Gypsum, Inc. #244	S½SW¼SE¼ Section 3, T40N-R12W	354709	09-04-2000	11-15-2000	Bk. 3622 Pg. 239,40
James Hardie Gypsum, Inc. #245	N½SW¼SE¼ Section 3, T40N-R12W	354710	09-04-2000	11-15-2000	Bk. 3622 Pg. 241,42
James Hardie Gypsum, Inc. #246	S½NW¼SE¼ Section 3, T40N-R12W	354711	09-04-2000	11-15-2000	Bk. 3622 Pg. 243,44
James Hardie Gypsum, Inc. #247	N½NW¼SE¼ Section 3, T40N-R12W	354712	09-04-2000	11-15-2000	Bk. 3622 Pg. 245,46
James Hardie Gypsum, Inc. #248	N½NE¼NE¼ Section 3, T40N-R12W	354713	09-04-2000	11-15-2000	Bk. 3622 Pg. 247,48
James Hardie Gypsum, Inc. #249	S½NE¼NE¼ Section 3, T40N-R12W	354714	09-04-2000	11-15-2000	Bk. 3622 Pg. 249,50
James Hardie Gypsum, Inc. #250	N½SE¼NE¼ Section 3, T40N-R12W	354715	09-04-2000	11-15-2000	Bk. 3622 Pg. 251,52
James Hardie Gypsum, Inc. #251	S½SE¼NE¼ Section 3, T40N-R12W	354716	09-04-2000	11-15-2000	Bk. 3622 Pg. 253,54
James Hardie Gypsum, Inc. #252	S½SW¼NE¼ Section 3, T40N-R12W	354717	09-04-2000	11-15-2000	Bk. 3622 Pg. 255,56
James Hardie Gypsum, Inc. #253	N½SW¼NE¼ Section 3, T40N-R12W	354718	09-04-2000	11-15-2000	Bk. 3622 Pg. 257,58
James Hardie Gypsum, Inc. #254	S½NW¼NE¼ Section 3, T40N-R12W	354719	09-04-2000	11-15-2000	Bk. 3622 Pg. 259,60
James Hardie Gypsum, Inc. #255	N½NW¼NE¼ Section 3, T40N-R12W	354720	09-04-2000	11-15-2000	Bk. 3622 Pg. 261,62
James Hardie Gypsum, Inc. #256	N½NE¼NW¼ Section 11, T40N-R12W	354721	09-04-2000	11-15-2000	Bk. 3622 Pg. 263,64
James Hardie Gypsum, Inc. #257	S½NE¼NW¼ Section 11, T40N-R12W	354722	09-04-2000	11-15-2000	Bk. 3622 Pg. 265,66

PHOENIX ARIZONA

2010 JUN 15 A 7 49

BLM ARIZONA STATE OFFICE

191

Claim Name	Lands Affected	BLM AMC No.	Location Date	Recording Date	Book/ Page
James Hardie Gypsum, Inc. #258	N½SE¼NW¼ Section 11, T40N-R12W	354723	09-04-2000	11-15-2000	Bk. 3622 Pg. 267,68
James Hardie Gypsum, Inc. #259	S½SE¼NW¼ Section 11, T40N-R12W	354724	09-04-2000	11-15-2000	Bk. 3622 Pg. 269,70
James Hardie Gypsum, Inc. #260	S½SW¼NW¼ Section 11, T40N-R12W	354725	09-04-2000	11-15-2000	Bk. 3622 Pg. 271,72
James Hardie Gypsum, Inc. #261	N½SW¼NW¼ Section 11 T40N R12W	354726	09-04-2000	11-15-2000	Bk. 3622 Pg. 273,74
James Hardie Gypsum, Inc. #262	S½NW¼NW¼ Section 11, T40N-R12W	354727	09-04-2000	11-15-2000	Bk. 3622 Pg. 275,76
James Hardie Gypsum, Inc. #263	N½NW¼NW¼ Section 11, T40N-R12W	354728	09-04-2000	11-15-2000	Bk. 3622 Pg. 277,78
James Hardie Gypsum, Inc. #264	N½NE¼SW¼ Section 11, T40N-R12W	354729	09-04-2000	11-15-2000	Bk. 3622 Pg. 279,80
James Hardie Gypsum, Inc. #265	S½NE¼SW¼ Section 11, T40N-R12W	354730	09-04-2000	11-15-2000	Bk. 3622 Pg. 281,82
James Hardie Gypsum, Inc. #266	N½SE¼SW¼ Section 11, T40N-R12W	354731	09-04-2000	11-15-2000	Bk. 3622 Pg. 283,84
James Hardie Gypsum, Inc. #267	S½SE¼SW¼ Section 11, T40N-R12W	354732	09-04-2000	11-15-2000	Bk. 3622 Pg. 285,86
James Hardie Gypsum, Inc. #268	S½SW¼SW¼ Section 11, T40N-R12W	354733	09-04-2000	11-15-2000	Bk. 3622 Pg. 287,88
James Hardie Gypsum, Inc. #269	N½SW¼SW¼ Section 11, T40N-R12W	354734	09-04-2000	11-15-2000	Bk. 3622 Pg. 289,90
James Hardie Gypsum, Inc. #270	S½NW¼SW¼ Section 11, T40N-R12W	354735	09-04-2000	11-15-2000	Bk. 3622 Pg. 291,92
James Hardie Gypsum, Inc. #271	N½NW¼SW¼ Section 11, T40N-R12W	354736	09-04-2000	11-15-2000	Bk. 3622 Pg. 293,94
James Hardie Gypsum, Inc. #272	N½NE¼SE¼ Section 10, T40N-R12W	354737	09-04-2000	11-15-2000	Bk. 3622 Pg. 295,96
James Hardie Gypsum, Inc. #273	S½NE¼SE¼ Section 10, T40N-R12W	354738	09-04-2000	11-15-2000	Bk. 3622 Pg. 297,98
James Hardie Gypsum, Inc. #274	N½SE¼SE¼ Section 10, T40N-R12W	354739	09-04-2000	11-15-2000	Bk. 3622 Pg. 299,300
James Hardie Gypsum, Inc. #275	S½SE¼SE¼ Section 10, T40N-R12W	354740	09-04-2000	11-15-2000	Bk. 3622 Pg. 301,302
James Hardie Gypsum, Inc. #276	S½SW¼SE¼ Section 10, T40N-R12W	354741	09-04-2000	11-15-2000	Bk. 3622 Pg. 303,04

174540.1

PHOENIX, ARIZONA
 2010 JUN 15 A 7 49
 BUREAU OF LAND MANAGEMENT
 OFFICE OF THE ASSISTANT DIRECTOR
 PHOENIX, ARIZONA

51

Claim Name	Lands Affected	BLM AMC No.	Location Date	Recording Date	Book/ Page
James Hardie Gypsum, Inc. #277	N½SW¼SE¼ Section 10, T40N-R12W	354742	09-04-2000	11-15-2000	Bk. 3622 Pg. 305,06
James Hardie Gypsum, Inc. #278	S½NW¼SE¼ Section 10, T40N-R12W	354743	09-04-2000	11-15-2000	Bk. 3622 Pg. 307,08
James Hardie Gypsum, Inc. #279	N½NW¼SE¼ Section 10, T40N-R12W	354744	09-04-2000	11-15-2000	Bk. 3622 Pg. 309,10
James Hardie Gypsum, Inc. #280	N½NE¼NE¼ Section 10, T40N-R12W	354745	09-04-2000	11-15-2000	Bk. 3622 Pg. 311,12
James Hardie Gypsum, Inc. #281	S½NE¼NE¼ Section 10, T40N-R12W	354746	09-04-2000	11-15-2000	Bk. 3622 Pg. 313,14
James Hardie Gypsum, Inc. #282	N½SE¼NE¼ Section 10, T40N-R12W	354747	09-04-2000	11-15-2000	Bk. 3622 Pg. 315,16
James Hardie Gypsum, Inc. #283	S½SE¼NE¼ Section 10, T40N-R12W	354748	09-04-2000	11-15-2000	Bk. 3622 Pg. 317,18
James Hardie Gypsum, Inc. #284	S½SW¼NE¼ Section 10, T40N-R12W	354749	09-04-2000	11-15-2000	Bk. 3622 Pg. 319,20
James Hardie Gypsum, Inc. #285	N½SW¼NE¼ Section 10, T40N-R12W	354750	09-04-2000	11-15-2000	Bk. 3622 Pg. 321,22
James Hardie Gypsum, Inc. #286	S½NW¼NE¼ Section 10, T40N-R12W	354751	09-04-2000	11-15-2000	Bk. 3622 Pg. 323,24
James Hardie Gypsum, Inc. #287	N½NW¼NE¼ Section 10, T40N-R12W	354752	09-04-2000	11-15-2000	Bk. 3622 Pg. 325,26
James Hardie Gypsum, Inc. #288	N½NE¼NW¼ Section 14, T40N-R12W	354753	09-04-2000	11-15-2000	Bk. 3622 Pg. 327,28
James Hardie Gypsum, Inc. #289	S½NE¼NW¼ Section 14, T40N-R12W	354754	09-04-2000	11-15-2000	Bk. 3622 Pg. 329,30
James Hardie Gypsum, Inc. #290	N½SE¼NW¼ Section 14, T40N-R12W	354755	09-04-2000	11-15-2000	Bk. 3622 Pg. 331,32
James Hardie Gypsum, Inc. #291	S½SE¼NW¼ Section 14, T40N-R12W	354756	09-04-2000	11-15-2000	Bk. 3622 Pg. 333,34
James Hardie Gypsum, Inc. #292	S½SW¼NW¼ Section 14, T40N-R12W	354757	09-04-2000	11-15-2000	Bk. 3622 Pg. 335,36
James Hardie Gypsum, Inc. #293	N½SW¼NW¼ Section 14, T40N-R12W	354758	09-04-2000	11-15-2000	Bk. 3622 Pg. 337,38
James Hardie Gypsum, Inc. #294	S½NW¼NW¼ Section 14, T40N-R12W	354759	09-04-2000	11-15-2000	Bk. 3622 Pg. 339,40
James Hardie Gypsum, Inc. #295	N½NW¼NW¼ Section 14, T40N-R12W	354760	09-04-2000	11-15-2000	Bk. 3622 Pg. 341,42

PHOENIX, ARIZONA

2010 JUN 15 A 7:49

RECEIVED
STATE OF ARIZONA
OFFICE OF THE
CLERK OF THE
SUPREME COURT

19

Claim Name	Lands Affected	BLM AMC No.	Location Date	Recording Date	Book/ Page
James Hardie Gypsum, Inc. #296	N½NE¼NE¼ Section 15, T40N-R12W	354761	09-04-2000	11-15-2000	Bk. 3622 Pg. 343,44
James Hardie Gypsum, Inc. #297	S½NE¼NE¼ Section 15, T40N-R12W	354762	09-04-2000	11-15-2000	Bk. 3622 Pg. 345,46
James Hardie Gypsum, Inc. #298	N½SE¼NE¼ Section 15, T40N-R12W	354763	09-04-2000	11-15-2000	Bk. 3622 Pg. 347,48
James Hardie Gypsum, Inc. #299	S½SE¼NE¼ Section 15, T40N-R12W	354764	09-04-2000	11-15-2000	Bk. 3622 Pg. 349,50
James Hardie Gypsum, Inc. #300	S½SW¼NE¼ Section 15, T40N-R12W	354765	09-04-2000	11-15-2000	Bk. 3622 Pg. 351,52
James Hardie Gypsum, Inc. #301	N½SW¼NE¼ Section 15, T40N-R12W	354766	09-04-2000	11-15-2000	Bk. 3622 Pg. 353,54
James Hardie Gypsum, Inc. #302	S½NW¼NE¼ Section 15, T40N-R12W	354767	09-04-2000	11-15-2000	Bk. 3622 Pg. 355,56
James Hardie Gypsum, Inc. #303	N½NW¼NE¼ Section 15, T40N-R12W	354768	09-04-2000	11-15-2000	Bk. 3622 Pg. 357,58
James Hardie Gypsum, Inc. #304	N½NE¼SE¼ Section 15, T40N-R12W	354769	09-04-2000	11-15-2000	Bk. 3622 Pg. 359,60
James Hardie Gypsum, Inc. #305	S½NE¼SE¼ Section 15, T40N-12W	354770	09-04-2000	11-15-2000	Bk. 3622 Pg. 361,62
James Hardie Gypsum, Inc. #306	N½SE¼SE¼ Section 15, T40N-R12W	354771	09-04-2000	11-15-2000	Bk. 3622 Pg. 363,64
James Hardie Gypsum, Inc. #307	S½SE¼SE¼ Section 15, T40N-R12W	354772	09-04-2000	11-15-2000	Bk. 3622 Pg. 365,66
James Hardie Gypsum, Inc. #308	S½SW¼SE¼ Section 15, T40N-R12W	354773	09-04-2000	11-15-2000	Bk. 3622 Pg. 367,68
James Hardie Gypsum, Inc. #309	N½SW¼SE¼ Section 15, T40N-R12W	354774	09-04-2000	11-15-2000	Bk. 3622 Pg. 369,70
James Hardie Gypsum, Inc. #310	S½NW¼SE¼ Section 15, T40N-R12W	354775	09-04-2000	11-15-2000	Bk. 3622 Pg. 371,72
James Hardie Gypsum, Inc. #311	N½NW¼SE¼ Section 15, T40N-R12W	354776	09-04-2000	11-15-2000	Bk. 3622 Pg. 373,74
James Hardie Gypsum, Inc. #312	N½NE¼NW¼ Section 22, T40N-R12W	354777	09-04-2000	11-15-2000	Bk. 3622 Pg. 375,76
James Hardie Gypsum, Inc. #313	S½NE¼NW¼ Section 22, T40N-R12W	354778	09-04-2000	11-15-2000	Bk. 3622 Pg. 377,78
James Hardie Gypsum, Inc. #314	N½SE¼NW¼ Section 22, T40N-R12W	354779	09-04-2000	11-15-2000	Bk. 3622 Pg. 379,80

Claim Name	Lands Affected	BLM AMC No.	Location Date	Recording Date	Book/ Page
James Hardie Gypsum, Inc. #315	S½SE¼NW¼ Section 22, T40N-R12W	354780	09-04-2000	11-15-2000	Bk. 3622 Pg. 381,82
James Hardie Gypsum, Inc. #316	S½SW¼NW¼ Section 22, T40N-R12W	354781	09-04-2000	11-15-2000	Bk. 3622 Pg. 383,84
James Hardie Gypsum, Inc. #317	N½SW¼NW¼ Section 22, T40N-R12W	354782	09-04-2000	11-15-2000	Bk. 3622 Pg. 385,86
James Hardie Gypsum, Inc. #318	S½NW¼NW¼ Section 22, T40N-R12W	354783	09-04-2000	11-15-2000	Bk. 3622 Pg. 387,88
James Hardie Gypsum, Inc. #319	N½NW¼NW¼ Section 22, T40N-R12W	354784	09-04-2000	11-15-2000	Bk. 3622 Pg. 389,90
James Hardie Gypsum, Inc. #320	NE¼NE¼NE¼ Section 23, T40N-R13W NW¼NW¼NW¼ Section 24, T40N-R13W	354785	09-05-2000	11-15-2000	Bk. 3622 Pg. 391,92
James Hardie Gypsum, Inc. #321	S½NW¼SW¼ Section 24, T40N-R13W	354786	09-05-2000	11-15-2000	Bk. 3622 Pg. 393,94
James Hardie Gypsum, Inc. #322	N½NW¼SW¼ Section 24, T40N-R13W	354787	09-05-2000	11-15-2000	Bk. 3622 Pg. 395,96
James Hardie Gypsum, Inc. #327 (AMENDED 06-25-2001)	SW¼SW¼SE¼ SE¼SE¼SW¼ Section 2, T40N-R13W	354788	09-05-2000	11-15-2000	Bk. 3622 Pg. 397,98
James Hardie Gypsum, Inc. #328 (AMENDED 06-25-2001)	NW¼SW¼SE¼ NE¼SE¼SW¼ Section 2, T40N-R13W	354789	09-05-2000	11-15-2000	Bk. 3622 Pg. 399,400
James Hardie Gypsum, Inc. #329 (AMENDED 06-25-2001)	NW¼NW¼SE¼ NE¼NE¼SW¼ Section 2, T40N-R13W	354790	09-05-2000	11-15-2000	Bk. 3622 Pg. 401,02
James Hardie Gypsum, Inc. #330	SE¼SE¼NW¼ SW¼SW¼NE¼ Section 2, T40N-R13W	354791	09-05-2000	11-15-2000	Bk. 3622 Pg. 403,04

PHOENIX, ARIZONA

2010 JUN 15 A 7:50

RECEIVED
BLM AZ STATE OFFICE

12

Claim Name	Lands Affected	BLM AMC No.	Location Date	Recording Date	Book/ Page
James Hardie Gypsum, Inc. #335 (AMENDED 12-21-2001)	SE $\frac{1}{4}$ SE $\frac{1}{4}$ NW $\frac{1}{4}$ SW $\frac{1}{4}$ SW $\frac{1}{4}$ NE $\frac{1}{4}$ Section 11, T40N-R13W	354792	09-05-2000	11-15-2000	Bk. 3622 Pg. 405,06
James Hardie Gypsum, Inc. #336	NE $\frac{1}{4}$ SE $\frac{1}{4}$ NW $\frac{1}{4}$ NW $\frac{1}{4}$ SW $\frac{1}{4}$ NE $\frac{1}{4}$ Section 11, T40N-R13W	354793	09-05-2000	11-15-2000	Bk. 3622 Pg. 407,08
James Hardie Gypsum, Inc. #337	SE $\frac{1}{4}$ NE $\frac{1}{4}$ NW $\frac{1}{4}$ SW $\frac{1}{4}$ NW $\frac{1}{4}$ NE $\frac{1}{4}$ Section 11, T40N-R13W	354794	09-05-2000	11-15-2000	Bk. 3622 Pg. 409,10
James Hardie Gypsum, Inc. #338	NE $\frac{1}{4}$ NE $\frac{1}{4}$ NW $\frac{1}{4}$ NW $\frac{1}{4}$ NW $\frac{1}{4}$ NE $\frac{1}{4}$ Section 11, T40N-R13W	354795	09-05-2000	11-15-2000	Bk. 3622 Pg. 411,12
James Hardie Gypsum, Inc. #339	SW $\frac{1}{4}$ SE $\frac{1}{4}$ SE $\frac{1}{4}$ SE $\frac{1}{4}$ SW $\frac{1}{4}$ SE $\frac{1}{4}$ Section 3, T40N-R13W	354796	09-05-2000	11-15-2000	Bk. 3622 Pg. 413,14
James Hardie Gypsum, Inc. #340	NW $\frac{1}{4}$ SE $\frac{1}{4}$ SE $\frac{1}{4}$ NE $\frac{1}{4}$ SW $\frac{1}{4}$ SE $\frac{1}{4}$ Section 3, T40N-R13W	354797	09-05-2000	11-15-2000	Bk. 3622 Pg. 415,16
James Hardie Gypsum, Inc. #341	SE $\frac{1}{4}$ NW $\frac{1}{4}$ SE $\frac{1}{4}$ SW $\frac{1}{4}$ NE $\frac{1}{4}$ SE $\frac{1}{4}$ Section 3, T40N R13W	354798	09-05-2000	11-15-2000	Bk. 3622 Pg. 417,18
James Hardie Gypsum, Inc. #342	SE $\frac{1}{4}$ SW $\frac{1}{4}$ NE $\frac{1}{4}$ SW $\frac{1}{4}$ SE $\frac{1}{4}$ NE $\frac{1}{4}$ Section 3, T40N-R13W	354799	09-05-2000	11-15-2000	Bk. 3622 Pg. 419,20
James Hardie Gypsum, Inc. #343	NW $\frac{1}{4}$ SE $\frac{1}{4}$ NW $\frac{1}{4}$ NE $\frac{1}{4}$ SW $\frac{1}{4}$ NW $\frac{1}{4}$ Section 35, T41N-R13W	354800	09-05-2000	11-15-2000	Bk. 3622 Pg. 421,22
James Hardie Gypsum, Inc. #344	SE $\frac{1}{4}$ SW $\frac{1}{4}$ NW $\frac{1}{4}$ SW $\frac{1}{4}$ SE $\frac{1}{4}$ NW $\frac{1}{4}$ Section 35, T41N-R13W	354801	09-05-2000	11-15-2000	Bk. 3622 Pg. 423,24
James Hardie Gypsum, Inc. #345	NE $\frac{1}{4}$ NW $\frac{1}{4}$ SW $\frac{1}{4}$ NW $\frac{1}{4}$ NE $\frac{1}{4}$ SW $\frac{1}{4}$ Section 35, T41N-R13W	354802	09-05-2000	11-15-2000	Bk. 3622 Pg. 425,26

RECEIVED
 BLM ARIZONA STATE OFFICE
 2010 JUN 15 A 7:50
 PHOENIX, ARIZONA

Lands Affected (Parts of):

Township 40 North, Range 12 West, G&SRM

Sections 2, 3, 10, 11, 14, 15, and 22

Township 41 North, Range 12 West, G&SRM

Sections 7, 8, 18, 19, 20, 25, 26, 29, 30, and 31

Township 41 North, Range 13 West, G&SRM

Sections 13, 24, 25, 31, and 35

Township 40 North, Range 13 West, G&SRM

Sections 2, 3, 11, 13, 14, 23, 24

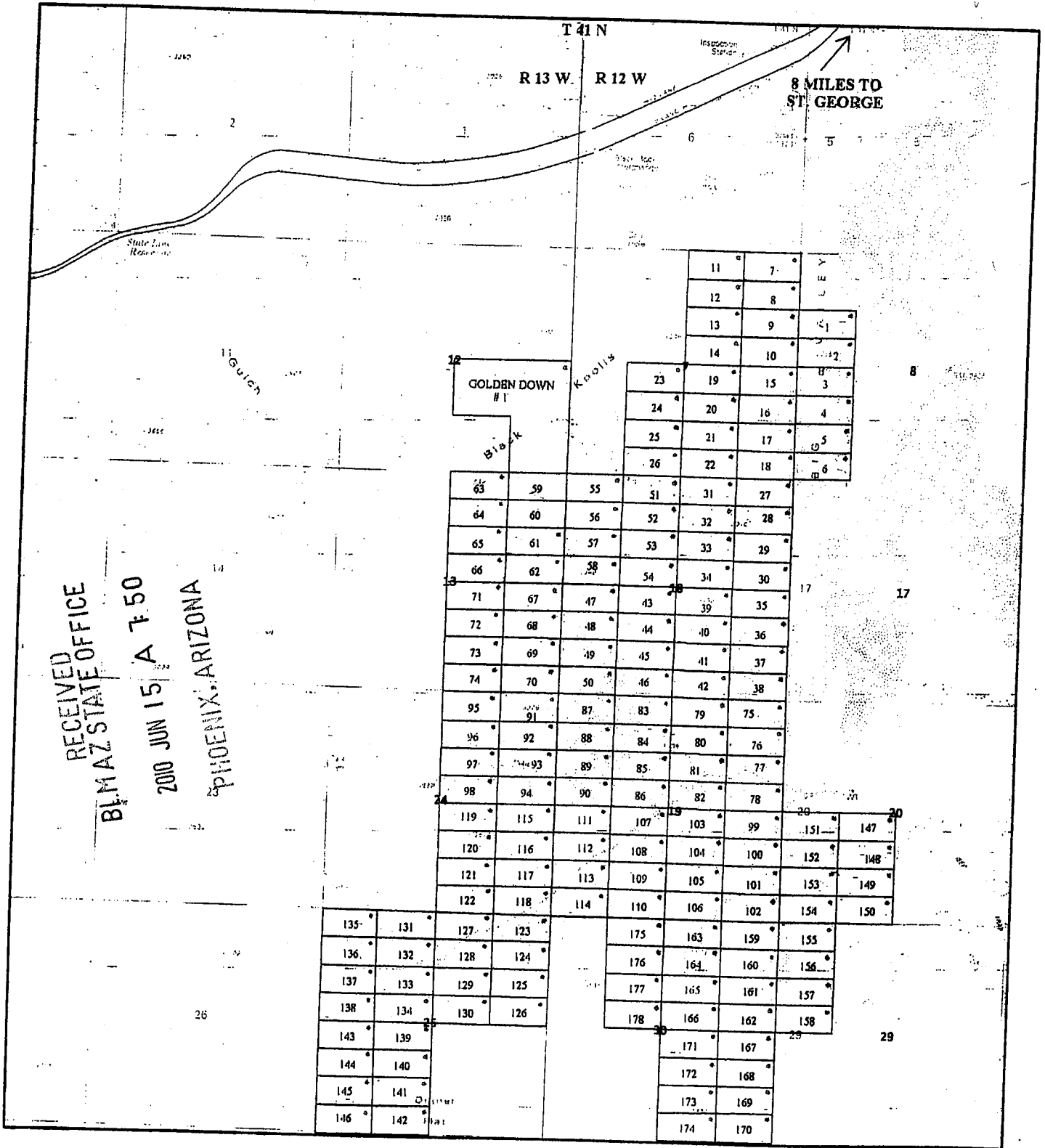
RECEIVED
BLM AZ STATE OFFICE
2010 JUN 15 A 7:50
PHOENIX, ARIZONA

EXHIBIT B

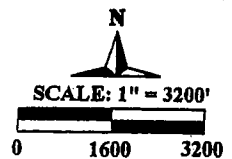
**PLATS OF JAMES HARDIE GYPSUM, INC. PLACER MINING CLAIMS
MOHAVE COUNTY, ARIZONA**

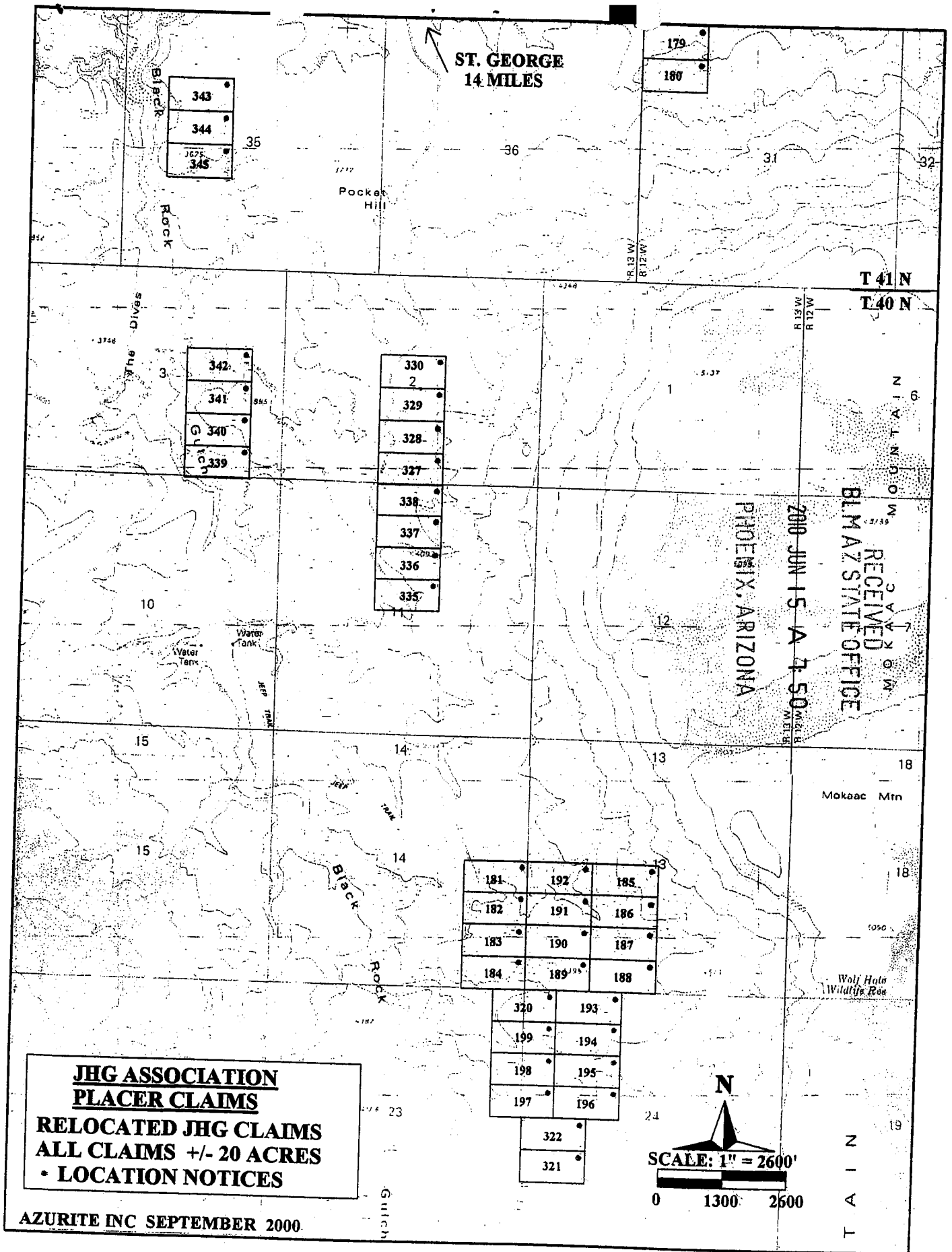
(GILA & SALT RIVER MERIDIAN)

RECEIVED
BLM AZ STATE OFFICE
2010 JUN 15 A 7:50
PHOENIX, ARIZONA



JAMES HARDIE GYPSUM INC. RELOCATED GYPSUM CITY CLAIMS
GOLDEN DOWN #1 +/- 120 ACRES
PLACERS CLAIMS 1-178 +/- 20 ACRES
LOCATION NOTICES
 AZURITE INC. SEPTEMBER 2000





ST. GEORGE
14 MILES

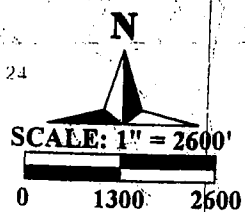
T 41 N
R 12 W

T 40 N
R 12 W

PHOENIX, ARIZONA
200 JUN 15 A 7:50
RECEIVED
BLM AZ STATE OFFICE

**JHG ASSOCIATION
PLACER CLAIMS**
RELOCATED JHG CLAIMS
ALL CLAIMS +/- 20 ACRES
• LOCATION NOTICES

AZURITE INC SEPTEMBER 2000



↑ 11 MILES TO
ST. GEORGE

213	208	209	200
214	209	206	201
215	210	207	202
212	211	204	203
216	216		
217	217		
218	218		
219	219		
220	220		

R 17 W
R 11 W
1 41 N
1 40 N

	239	238	233	232	
	251	249	245	239	13
	232	250	239	238	
	232	231	238	227	
47	237	240	239	232	
	248	241	238	233	
	245	242	237	231	14
	244	243	238	235	
52	237	238	243	238	
	236	233	242	237	
	235	232	241	236	17
	234	233	240	239	
51	229	228	221	244	
	228	223	229	243	
	227	224	226	240	
	226	225	248	243	
	241	246	245	238	
25	242	241	244	240	
	241	240	243	240	
	240	244	242	241	
24	211	204			
	210	203			
	209	206			
	208	207			
26	216	217			
	218	213			28
	217	214			
	216	215			
30					
32					
33					



JAMES HARDIE GYPSUM INC.
 RELOCATED GYPSUM TOWN CLAIMS
 200-223 +/- 20 ACRES
 224-255 +/- 16 ACRES
 256-319 +/- 20 ACRES
 CURRENT GYPSUM TOWN CLAIMS

RECEIVED
 BLMAZ STATE OFFICE
 PHOENIX, ARIZONA
 2010 JUN 15 A 7:50

EXHIBIT C

UNPATENTED PLACER MINING CLAIMS IN MOHAVE COUNTY, ARIZONA

(GILA & SALT RIVER MERIDIAN)

RECEIVED
BLM AZ STATE OFFICE
2010 JUN 15 A 7:50
PHOENIX, ARIZONA

EXHIBIT "C"
(11 Pages)

Western Mining & Minerals, Inc.
Placer Mining Claims

(claims contain 160 acres unless otherwise noted)

Dutchman Claims (3)

The following are situated in T. 41 N., R. 11 W., S.R.B.M., Mohave County, Arizona:

Claim Name	Description	Book/Page	Number
Dutchman #1	SE1/4 Section 9	2798/471	AMC 341549
Dutchman #2	NW1/4 Section 10	2798/473	AMC 341550
Dutchman #3	NE1/4 Section 10	2798/475	AMC 341551

MGA Claims (122)

The following are situated in T. 37 N., R. 10 W., S.R.B.M., Mohave County, Arizona:

Claim Name	Description	Book/Page	Number
MGA #1	Lots 1, 2 and 3, Section 3, containing 141.11 acres	2822/934	AMC 342515
MGA #2	N1/2 Section 3, excluding lots 1, 2, 3 and 4, containing 160 acres.	2822/936	AMC 342516
MGA #3	Lot 4, Section 3 and Lots 1 and 2, Section 4, containing 139.35 acres	2822/938	AMC 342517
MGA #4	N1/2 Section 4, excluding lots 1, 2, 3 and 4, containing 160 acres.	2822/940	AMC 342518
MGA #5	SE1/4 Section 4	2822/942	AMC 342519
MGA #6	SW1/4 Section 4	2822/944	AMC 342520
MGA #7	Lots 3 and 4, Section 4 and Lot 1, Section 5, containing 139.18 acres	2822/946	AMC 342521
MGA #8	Lots 2, 3 and 4, Section 5, containing 137.38 acres	2822/948	AMC 342522

PHOENIX, ARIZONA

2010 JUN 15 A 1:51

RECEIVED
BLM AZ STATE OFFICE

MGA #9	N1/2 Section 5, excluding lots 1, 2, 3 and 4, containing 160 acres.	2822/950	AMC 342523
MGA #10	SE1/4 Section 5	2822/952	AMC 342524
MGA #11	SW1/4 Section 5	2822/954	AMC 342525
MGA #12	Lots 1, 2 and 3, Section 6, containing 135.21 acres	2822/956	AMC 342526
MGA #13	N1/2 Section 6, excluding lots 1, 2, 3 and 4, containing 160 acres.	2822/958	AMC 342527
MGA #14	SE1/4 Section 6	2822/960	AMC 342528
MGA #15	SW1/4 Section 6	2822/962	AMC 342529
MGA #16	NE1/4 Section 7	2822/964	AMC 342530
MGA #18	N1/2 S1/2 Section 7	2822/966	AMC 342531
MGA #19	NW1/4 Section 7	2822/968	AMC 342532
MGA #21	N1/2 N1/2 Section 8	2822/970	AMC 342533

The following is situated in T. 37 N., R. 10 W., and T. 37 11 W., S.R.B.M., Mohave County, Arizona:

Claim Name	Description	Book/Page	Number
MGA #22	Lot 4, Section 6, T. 37 N., R. 10 W., and Lots 1 and 2, Section 1, T. 37 N., R. 11 W., containing 132.44 acres	2822/972	AMC 342533

The following are situated in T. 37 N., R. 11 W., Mohave County, Arizona:

Claim Name	Description	Book/Page	Number
MGA #23	NE1/4 Section 1, excluding Lots 1 and 2, containing 80 acres	2822/974	AMC 342535
MGA #24	SE1/4 Section 1	2822/976	AMC 342536
MGA #25	NE1/4 Section 12	2822/978	AMC 342537

PHOENIX, ARIZONA

2010 JUN 15 A 7:51

RECEIVED
BLMAZ STATE OFFICE

The following are situated in T. 38 N., R. 10 W., Mohave County, Arizona:

Claim Name	Description	Book/Page	Number
MGA #26	Lots 3 and 4 and E1/2 SW1/4 Section 7, containing 157.63 acres	2822/980	AMC 342538
MGA #27	SW1/4 Section 17	2822/982	AMC 342539
MGA #28	W1/2 NE1/4 Section 18 and W1/2 SE1/4 Section 7	2822/984	AMC 342540
MGA #29	SE1/4 Section 18	2822/986	AMC 342541
MGA #30	Lots 3 and 4 and E1/2 SW1/4 Section 18, containing 157.79 acres	2822/988	AMC 342542
MGA #31	Lots 1 and 2 and E1/2 NW1/4 Section 18, containing 157.82 acres	2822/990	AMC 342543
MGA #32	NE1/4 Section 19	2822/992	AMC 342544
MGA #33	SE1/4 Section 19	2822/994	AMC 342545
MGA #34	Lots 3 and 4 and E1/2 SW1/4 Section 19, containing 158.00 acres	2822/996	AMC 342546
MGA #35	Lots 1 and 2 and E1/2 NW1/4 Section 19, containing 157.84 acres	2822/998	AMC 342547
MGA #36	SE1/4 Section 20	2822/1000	AMC 342548
MGA #37	SW1/4 Section 20	2823/1	AMC 342549
MGA #38	NW1/4 Section 20	2823/3	AMC 342550
MGA #39	SW1/4 Section 21	2823/5	AMC 342551
MGA #40	SW1/4 Section 27	/2823/7	AMC 342552
MGA #41	SE1/4 Section 28	2823/9	AMC 342553
MGA #42	SW1/4 Section 28	2823/11	AMC 342554
MGA #43	NW1/4 Section 28	2823/13	AMC 342555
MGA #44	NE1/4 Section 29	2823/15	AMC 342556

PHOENIX, ARIZONA

2000 JUN 15 A 7:51

RECEIVED
BLM AZ STATE OFFICE

MGA #45	SE1/4 Section 29	2823/17	AMC 342557
MGA #46	SW1/4 Section 29	2823/19	AMC 342558
MGA #47	NW1/4 Section 29	2823/21	AMC 342559
MGA #48	NE1/4 Section 30	2823/23	AMC 342560
MGA #49	SE1/4 Section 30	2823/25	AMC 342561
MGA #50	Lots 3 and 4 and E1/2 SW1/4 Section 30, containing 158.38 acres	2823/27	AMC 342562
MGA #51	Lots 1 and 2 and E1/2 NW1/4 Section 30, containing 158.18 acres	2823/29	AMC 342563
MGA #52	NE1/4 Section 31	2823/31	AMC 342564
MGA #53	SE1/4 Section 31	2823/33	AMC 342565
MGA #54	Lots 3 and 4 and E1/2 SW1/4 Section 31, containing 158.54 acres	2823/35	AMC 342566
MGA #55	Lots 1 and 2 and E1/2 NW1/4 Section 31, containing 158.50 acres	2823/37	AMC 342567
MGA #56	NE1/4 Section 32	2823/39	AMC 342568
MGA #57	SE1/4 Section 32	2823/41	AMC 342569
MGA #58	SW1/4 Section 32	2823/43	AMC 342570
MGA #59	NW1/4 Section 32	2823/45	AMC 342571
MGA #60	NE1/4 Section 33	2823/47	AMC 342572
MGA #61	SE1/4 Section 33	2823/49	AMC 342573
MGA #62	SW1/4 Section 33	2823/51	AMC 342574
MGA #63	NW1/4 Section 33	2823/53	AMC 342575
MGA #64	SE1/4 Section 34	2823/55	AMC 342576
MGA #65	SW1/4 Section 34	2823/57	AMC 342577
MGA #66	NW1/4 Section 34	2823/59	AMC 342578

PHOENIX ARIZONA

2010 JUN 15 A 7:51

RECEIVED
BLM AZ STATE OFFICE

The following are located in T. 38 N., R. 11 W., S. R.B.M., Mohave County, Arizona:

Claim Name	Description	Book/Page	Number
MGA #67	SE1/4 Section 1	2823/61	AMC 342579
MGA #68	SW1/4 Section 1	2823/63	AMC 342580 ✓
MGA #70	SE1/4 NW1/4 and S1/2 NE1/4 Section 2, containing 120 acres	2823/67	AMC 342582 ✓
MGA #72	Lots 1, 2 and 3 Section 2 and W1/2 Lot 4 Section 1, containing 142.18 acres	2823/71	AMC 342584
MGA #80	Lots 2, 3 and 4 Section 6, containing 119.36 acres	2823/73	AMC 342585
MGA #81	N1/2 Section 6, excluding lots 1, 2, 3 and 4, containing 160 acres.	2823/75	AMC 342586
MGA #82	SE1/4 Section 6	2823/77	AMC 342587
MGA #83	Lots 3 and 4 and E1/2 SW1/4 Section 6, containing 153.39 acres	2823/79	AMC 342588
MGA #84	NE1/4 Section 7	2823/81	AMC 342589
MGA #85	Lots 1 and 2 and E1/2 NW1/4 Section 7, containing 153.09 acres	2823/83	AMC 342590
MGA #86	SE1/4 Section 11	2823/85	AMC 342591
MGA #87	NE1/4 Section 12	2823/87	AMC 342592
MGA #88	SE1/4 Section 12	2823/89	AMC 342593
MGA #89	SW1/4 Section 12	2823/91	AMC 342594
MGA #90	NW1/4 Section 12	2823/93	AMC 342595
MGA #91	NE1/4 Section 13	2823/95	AMC 342596
MGA #92	SE1/4 Section 13	2823/97	AMC 342597
MGA #93	SW1/4 Section 13	2823/99	AMC 342598
MGA #94	NW1/4 Section 13	2823/101	AMC 342599

RECEIVED
 BLM AZ STATE OFFICE
 2010 JUN 15 A 7 51
 PHOENIX, ARIZONA

MGA #95	NE1/4 Section 14	2823/103	AMC 342600
MGA #96	SE1/4 Section 14	2823/105	AMC 342601
MGA #97	E1/2 W1/2 Section 14	2823/107	AMC 342602
MGA #98	NE1/4 Section 23	2823/109	AMC 342603
MGA #99	SE1/4 Section 23	2823/111	AMC 342604
MGA #100	E1/2 W1/2 Section 23	2823/113	AMC 342605
MGA #101	NE1/4 Section 24	2823/115	AMC 342606
MGA #102	SE1/4 Section 24	2823/117	AMC 342607
MGA #103	SW1/4 Section 24	2823/119	AMC 342608
MGA #104	NW1/4 Section 24	2823/121	AMC 342609
MGA #105	NE1/4 Section 25	2823/123	AMC 342610
MGA #106	SE1/4 Section 25	2823/125	AMC 342611
MGA #107	SW1/4 Section 25	2823/127	AMC 342612
MGA #108	NW1/4 Section 25	2823/129	AMC 342613
MGA #109	E1/2 NE1/4 and NE1/4 SE1/4 Section 26, containing 120 acres	2823/131	AMC 342614
MGA #110	NE1/4 Section 36	2823/133	AMC 342615
MGA #111	SE1/4 Section 36	2823/135	AMC 342616
MGA #112	NW1/4 Section 36	2823/137	AMC 342617

The following is situated in T. 38 N., R. 12 W., S.R.B.M., Mohave County, Arizona:

Claim Name	Description	Book/Page	Number
MGA #151	Lot 1 and SE1/4 NE1/4 Section 1, containing 80.71 acres	2823/175	AMC 342636

RECEIVED
 BLM AZ STATE OFFICE
 2010 JUN 15 A 7:51
 PHOENIX ARIZONA

The following are situated in T. 39 N., R. 11 W., S.R.B.M., Mohave County, Arizona:

Claim Name	Description	Book/Page	Number
MGA #69	NW1/4 Section 35	2823/65	AMC 342581
MGA #71	SW1/4 Section 35	2823/69	AMC 342583
Claim Name	County BLM Description	Book/Page	Number
MGA #114	SE1/4 Section 18	2823/139	AMC 342618
MGA #115	Lots 3 and 4 and E1/2 SW1/4 Section 18, containing 146.12 acres	2823/141	AMC 342619
MGA #116	NE1/4 Section 19	2823/143	AMC 342620
MGA #117	SE1/4 Section 19	2823/145	AMC 342621
MGA #118	Lots 3 and 4 and E1/2 SW1/4 Section 19, containing 147.26 acres	2823/147	AMC 342622
MGA #119	Lots 1 and 2 and E1/2 NW1/4 Section 19, containing 146.58 acres	2823/149	AMC 342623
MGA #130	NE1/4 Section 30	2823/151	AMC 342624
MGA #131	SE1/4 Section 30	2823/153	AMC 342625
MGA #132	Lots 3 and 4 and E1/2 SW1/4 Section 30, containing 148.50 acres	2823/155	AMC 342626
MGA #133	Lots 1 and 2 and E1/2 NW1/4 Section 30, containing 147.90 acres	2823/157	AMC 342627
MGA #134	NE1/4 Section 31	2823/159	AMC 342628
MGA #135	SE1/4 Section 31	2823/161	AMC 342629
MGA #136	Lots 3 and 4 and E1/2 SW1/4 Section 31, containing 149.65 acres	2823/163	AMC 342630
MGA #137	Lots 1 and 2 and E1/2 NW1/4 Section 31, containing 149.15 acres	2823/165	AMC 342631
MGA #146	SE1/4 Section 35	2823/167	AMC 342632

PHOENIX, ARIZONA

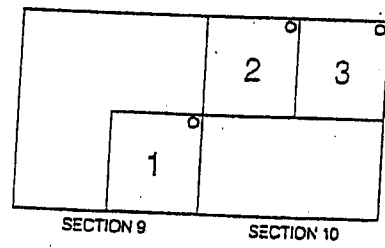
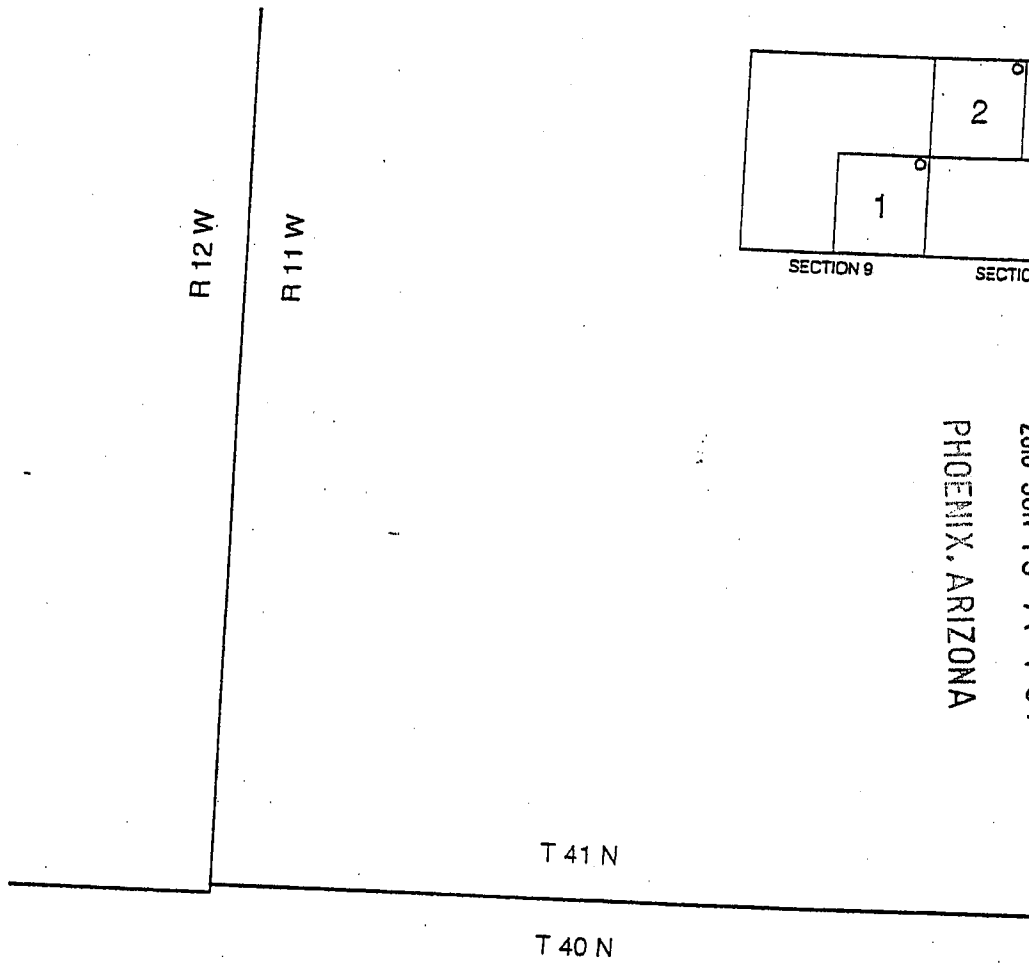
2010 JUN 15 A 7:51

RECEIVED
BLMAZ STATE OFFICE

The following are situated in T. 39 N., R. 12 W., S.R.B.M., Mohave County, Arizona:

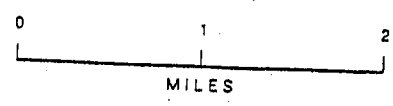
Claim Name	Description	Book/Page	Number
MGA #148	S1/2 SE1/4 Section 24, containing 80 acres	2823/169	AMC 342633-
MGA #149	NE1/4 Section 25	2823/171	AMC 342634,
MGA #150	SE1/4 Section 25	2823/173	AMC 342635,

RECEIVED
BLM AZ STATE OFFICE
2000 JUN 15 A 7:51
PHOENIX, ARIZONA



RECEIVED
 BLM AZ STATE OFFICE
 2010 JUN 15 A 7:51
 PHOENIX, ARIZONA

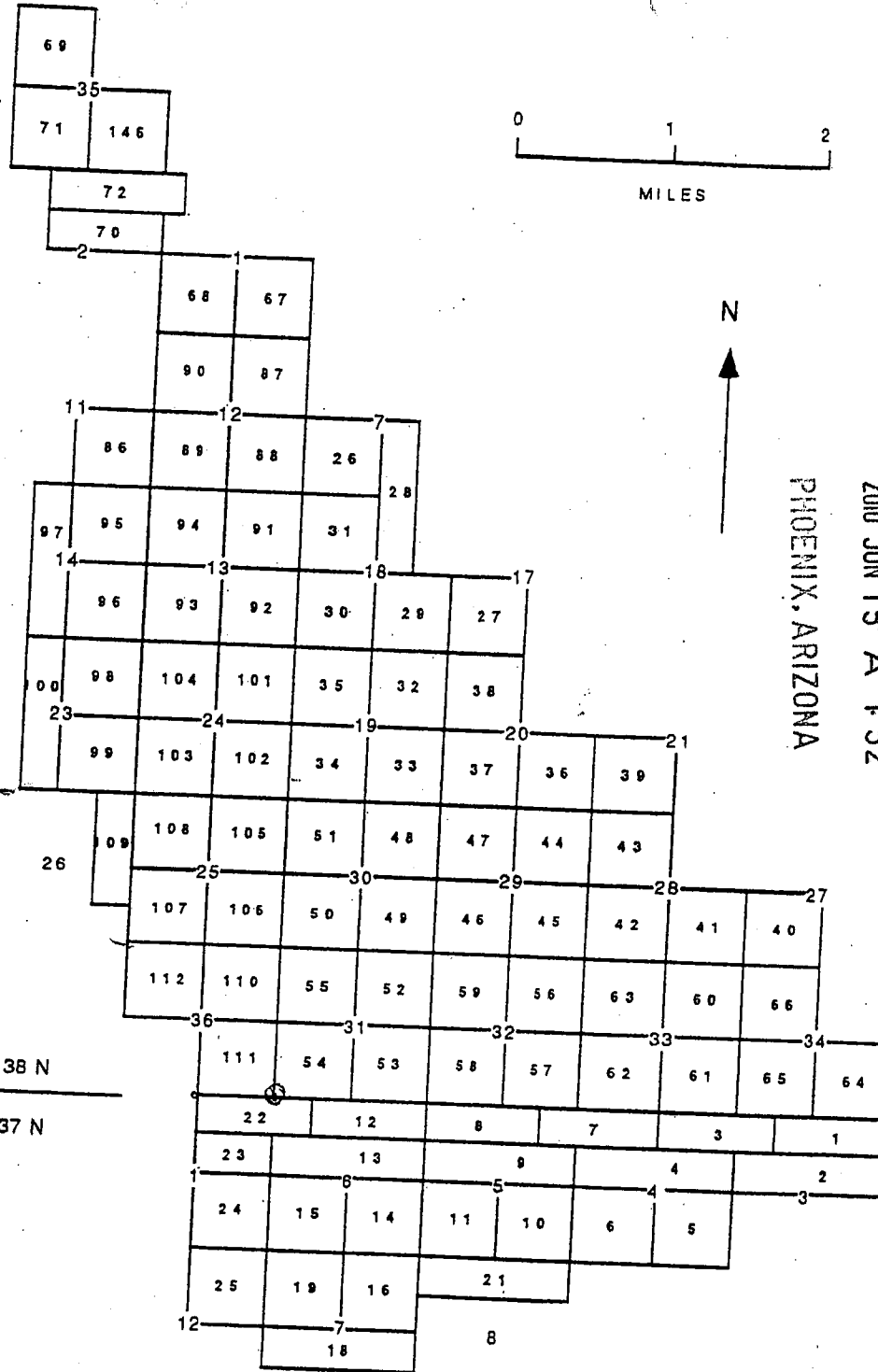
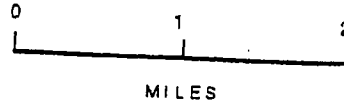
DUTCHMAN CLAIMS
 MOHAVE COUNTY, ARIZONA



○ LOCATION NOTICES

T 39 N

T 38 N



PHOENIX, ARIZONA

2010 JUN 15 A 7:52

RECEIVED
BLMAZ STATE OFFICE

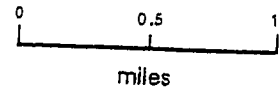
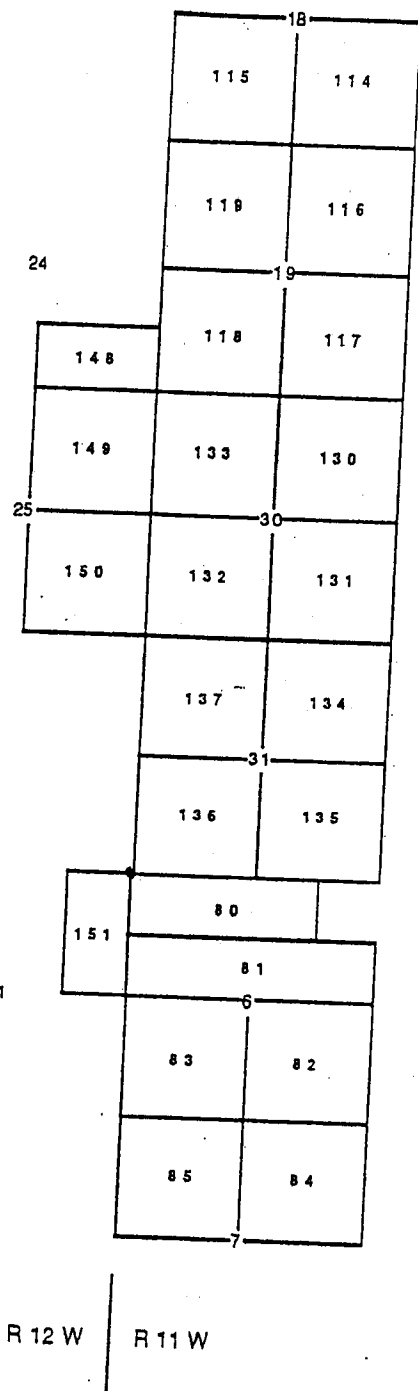
T 38 N

T 37 N

R 11 W | R 10 W

MGA CLAIMS

MOHAVE COUNTY, ARIZONA



RECEIVED
BLM AZ STATE OFFICE
2010 JUN 15 A 7:52
PHOENIX, ARIZONA

T 39 N
T 38 N

R 12 W | R 11 W

MGA CLAIMS
MOHAVE COUNTY, ARIZONA

EXHIBIT D

UNPATENTED PLACER MINING CLAIMS IN MOHAVE COUNTY, ARIZONA

(GILA & SALT RIVER MERIDIAN)

RECEIVED
BLM AZ STATE OFFICE

2010 JUN 15 A 7:52

PHOENIX, ARIZONA

EXHIBIT "D"
(7 Pages)

NEW GYPSUM CLAIMS

The following are situated in T. 42 N., R. 12 W., S.R.B.M.,
Mohave County, Arizona:

Claim Name	Description	County Book/Page	BLM Number
New Gypsum #2	SW 1/4 Section 31	731/21	139183
New Gypsum #3	Lots #1, 2, 3 and 4 along fractional Section 31 North boundary	731/22	139184

PHOENIX, ARIZONA
 2010 JUN 15 A 7:52
 RECEIVED
 BLM
 NATL STAT OFFICE

The following are situated in T. 41 N., R. 12 W., S.R.B.M.,
Mohave County, Arizona:

Claim Name	Description	County Book/Page	BLM Number
New Gypsum #4	Lots 1, 2 and 3 and that portion of the SE 1/4 NW 1/4 Section 6 that lies north of the I-15 right-of-way	2123/486	324812
New Gypsum #5	Lots 4 and 5, Section 6	2123/488	324813

MT. AETNA CLAIMS

The following are situated in T. 41 N., R. 11 W., S.R.B.M.,
Mohave County, Arizona:

Claim Name	Description	County Book/Page	BLM Number
Mt. Aetna #1	NW 1/4 Section 15	731/623	139177
Mt. Aetna #2	SW 1/4 Section 10	731/625	139178
Mt. Aetna #3	SE 1/4 Section 10	731/626	139179
Mt. Aetna #4	NE 1/4 Section 16	731/627	139180
Mt. Aetna #5	SE 1/4 Section 16	731/628	139181

GYPSUM HILLS CLAIMS

The following are situated in T. 41 N., R. 11 W., S.R.B.M., Mohave County, Arizona:

Claim Name	Description	County Book/Page	BLM Number
Gypsum Hills #1	NW1/4 Section 11	5-R/33	74105
Gypsum Hills #2	SW1/4 Section 11	5-R/34	74106
Gypsum Hills #3	NE1/4 Section 15	5-R/35	74107
Gypsum Hills #4	SE1/4 Section 15	5-R/36	74108
Gypsum Hills #5	SW1/4 Section 15	5-R/37	74109
Gypsum Hills #6	NW1/4 Section 14	572/591-592	74149
Gypsum Hills #7	NE1/4 Section 22	5-R/38	74110
Gypsum Hills #8	SE1/4 Section 22	5-R/39	74111
Gypsum Hills #9	SW1/4 Section 22	5-R/40	74112
Gypsum Hills #10	NW1/4 Section 22	5-R/41	74113
Gypsum Hills #19	NW1/4 Section 27	5-R/50	74122
Gypsum Hills #20	NE1/4 Section 28	5-R/51	74123
Gypsum Hills #22	SW1/4 Section 28	5-R/53	74125
Gypsum Hills #23	NW1/4 Section 28	5-R/54	74126

GOLDEN DOWN CLAIM

The following is situated in T. 41 N., R. 13 W., S.R.B.M., Mohave County, Arizona:

Claim Name	Description	County Book/Page	BLM Number
Golden Down #1	NW1/4 SE1/4 and E1/2 SE1/4 Section 12	753/8	145380

PHOENIX, ARIZONA

2010 JUN 15 A 7:52

RECEIVED
BLM AZ STATE OFFICE

GYPSUM DOME CLAIMS

The following are situated in T. 41 N., R. 11 W., S.R.B.M., Mohave County, Arizona:

Claim Name	Description	County Book/Page	BLM Number
Gypsum Dome #10	SE1/4 Section 20	5-R/19	74128
Gypsum Dome #11	SW1/4 Section 20	5-R/20	74129
Gypsum Dome #12	NW1/4 Section 20	5-R/21	74130
Gypsum Dome #13	NW1/4 Section 21	5-R/22	74131
Gypsum Dome #14	NE1/4 Section 21	5-R/23	74132
Gypsum Dome #15	SE1/4 Section 21	5-R/24	74133
Gypsum Dome #16	SW1/4 Section 21	5-R/25	74134
Gypsum Dome #17	NE1/4 Section 19	5-R/26	74135
Gypsum Dome #18	SE1/4 Section 19	5-R/27	74136
Gypsum Dome #19	SW1/4 Section 19, excluding lots 3 and 4, containing 160 acres	5-R/28	74137
(AMENDED)		2500/14	
Gypsum Dome #20	NE1/4 Section 30	5-R/29	74138
Gypsum Dome #22	SW1/4 Section 30, excluding lots 3 and 4, containing 160 acres	5-R/31	74140
(AMENDED)		2500/16	
Gypsum Dome #23	NW1/4 Section 30, excluding lots 1 and 2, containing 160 acres	5-R/32	74141
(AMENDED)		2500/18	

PHOENIX, ARIZONA

2010 JUN 15 A 7:52

RECEIVED
BLM AZ STATE OFFICE

GYPSUM TOWN CLAIMS

The following are situated in T. 40 N., R. 12 W., S.R.B.M., Mohave County, Arizona:

Claim Name	Description	County Book/Page	BLM Number
Gypsum Town #13 (AMENDED)	Lots 1 & 2 Section 2	6-D/45 2500/8	74142
Gypsum Town #14	SE1/4 Section 2	6-D/46	74143
Gypsum Town #17	NE1/4 Section 11	5-Q/495	74086
Gypsum Town #24	SW1/4 Section 15	5-R/2	74093
Gypsum Town #25	NW1/4 Section 15	5-R/3	74094
Gypsum Town #26	NE1/4 Section 21	5-R/4	74095
Gypsum Town #28	NE1/4 Section 22	5-R/6	74097
Gypsum Town #30	SW1/4 Section 22	5-R/8	74099
Gypsum Town #32	NW1/4 Section 27	5-R/10	74101
Gypsum Town #33	SW1/4 Section 27	5-R/11	74102
Gypsum Town #47	SW1/4 Section 3	5-R/222	74052
Gypsum Town #51	SW1/4 Section 10	5-R/226	74056
Gypsum Town #52	NW1/4 Section 10	5-R/227	74057

PHOENIX, ARIZONA

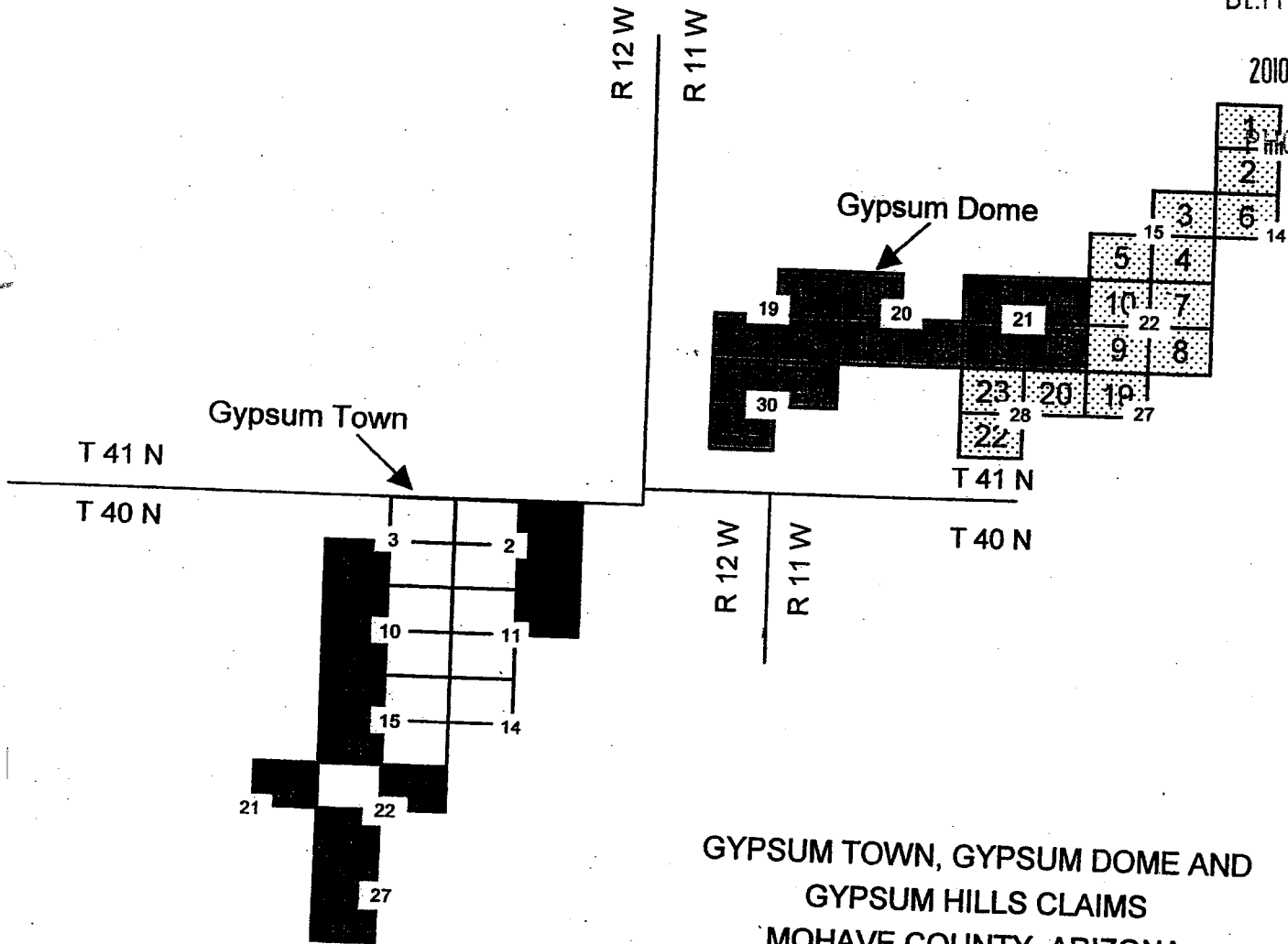
200 JUN 15 A 7:52

RECEIVED
BLM AZ STATE OFFICE

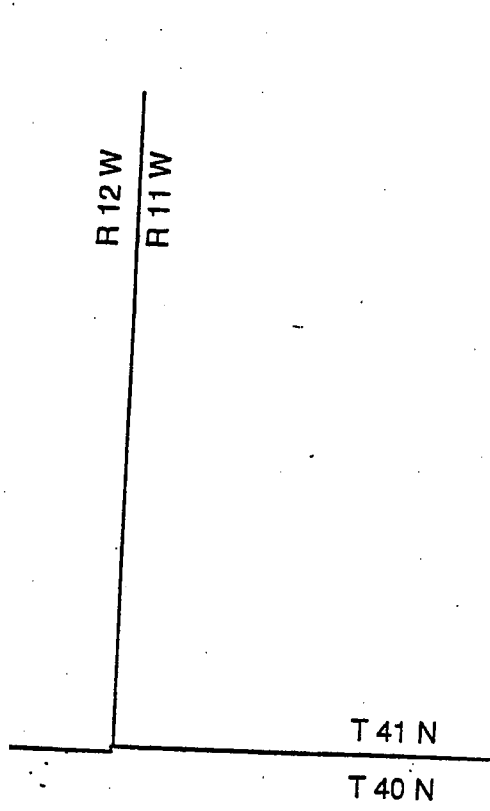
RECEIVED
BLM AZ STATE OFFICE

2010 JUN 15 A 7:52

PHOENIX, ARIZONA

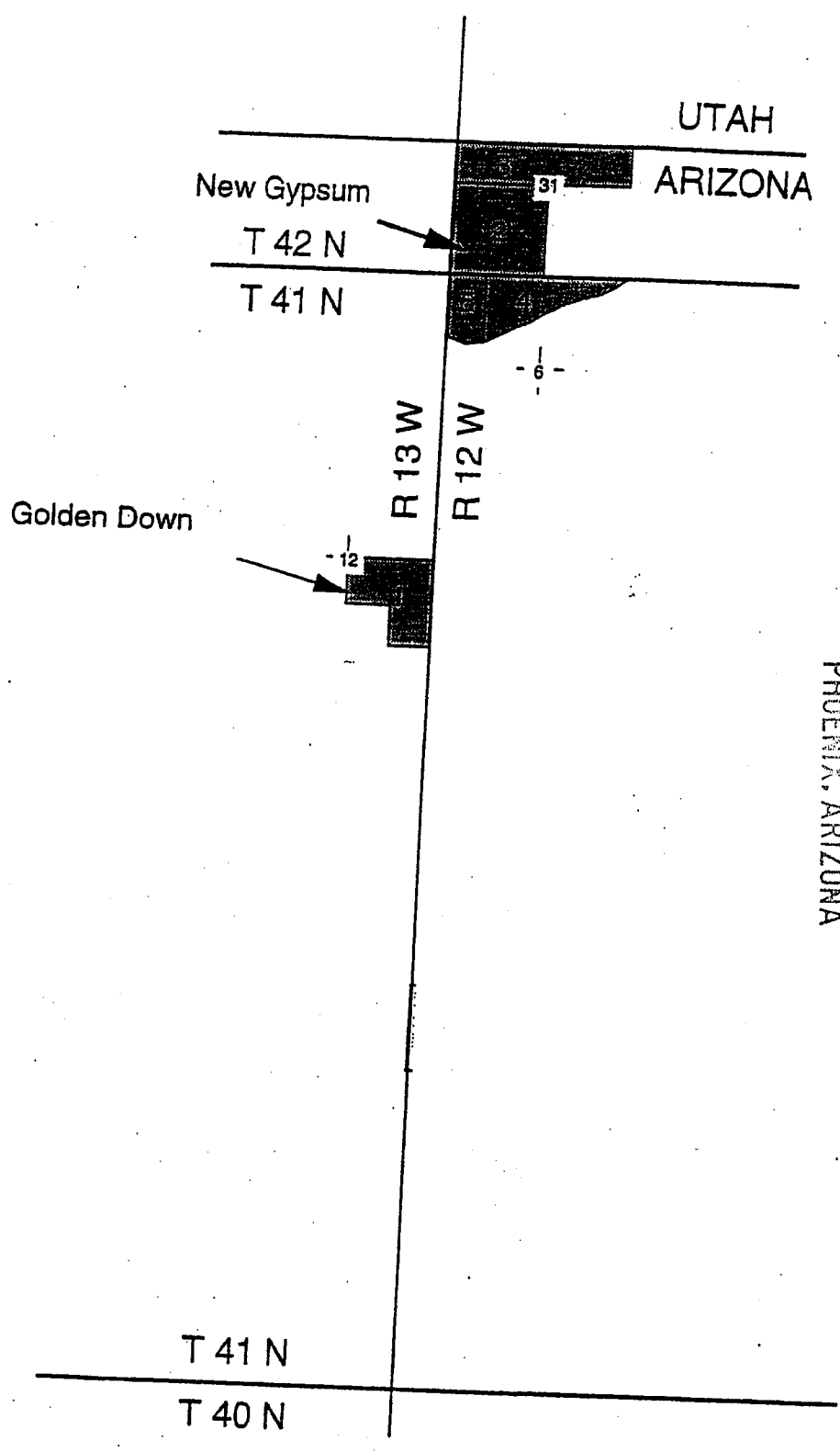


Gypsum Town, Gypsum Dome and
Gypsum Hills Claims
Mohave County, Arizona



RECEIVED
 BLM AZ STATE OFFICE
 2000 JUN 15 A 7:52
 PHOENIX, ARIZONA

MT AETNA CLAIMS
 MOHAVE COUNTY, ARIZONA



RECEIVED
 BLM AZ STATE OFFICE
 2010 JUN 15 A 7:52
 PHOENIX, ARIZONA

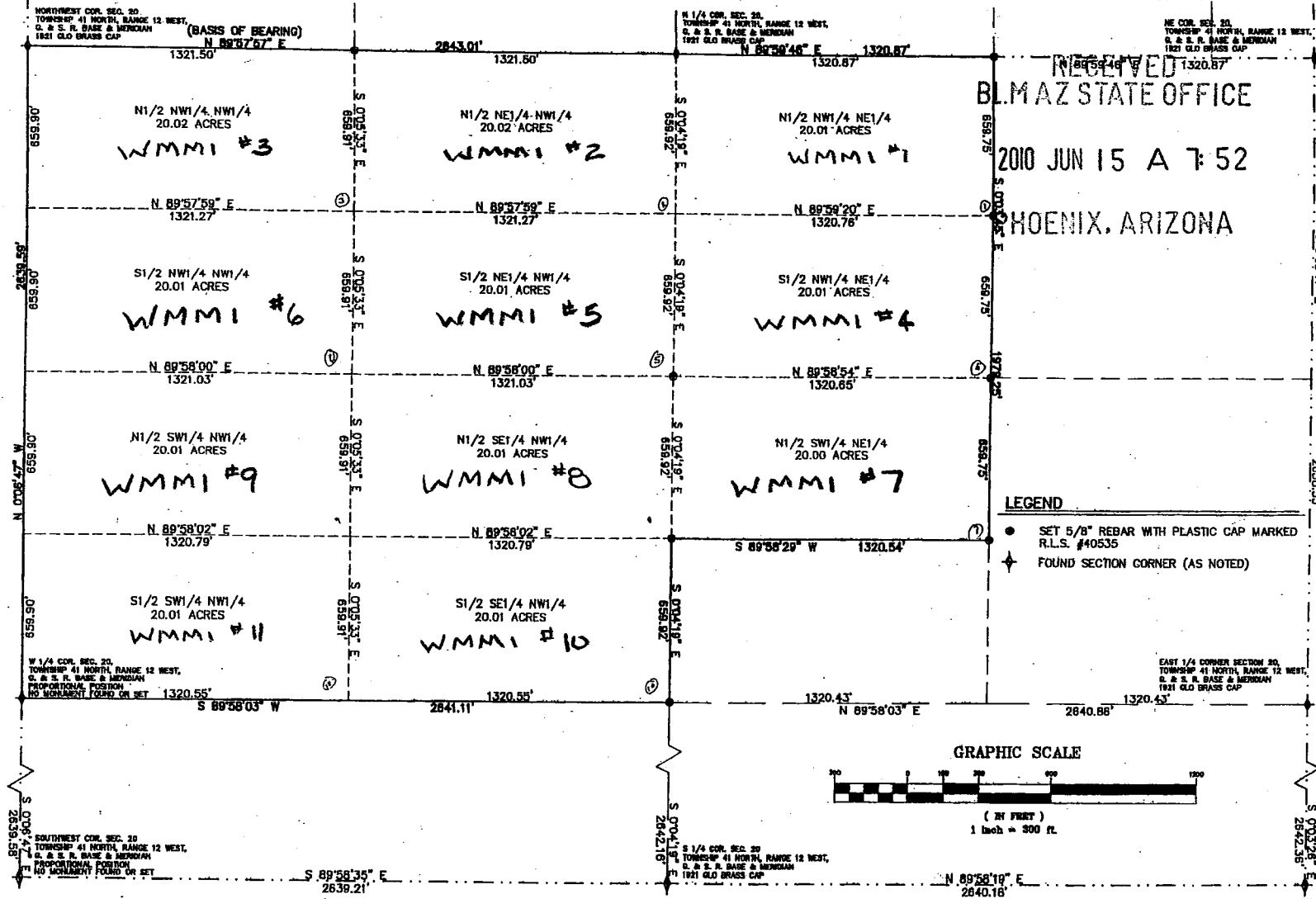
GOLDEN DOWN, NEW GYPSUM
 CLAIMS
 MOHAVE COUNTY, ARIZONA

Exhibit E

**Placer Mining Claims in Mohave County, Arizona
(Gila & Salt River Meridian)**

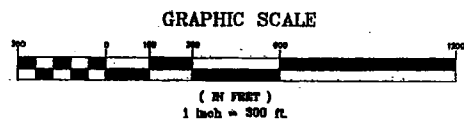
Claim Name	Lands Affected	BLM AMC#	Location Date	Recording Date	Book/Page
WMMI #1	N1/2,NW1/4,NE1/4 Section 20 T41N-R12W	367127	9/12/2005	9/15/2005	Bk 5837 Pg 972
WMMI #2	N1/2,NE1/4,NW1/4 Section 20 T41N-R12W	367128	9/12/05	9/15/06	Bk 5837 Pg 974
WMMI #3	N1/2,NW1/4,NW1/4 Section 20 T41N-R12W	367129	9/12/05	9/15/06	Bk 5837 Pg 976
WMMI #4	S1/2,NW1/4,NE1/4 Section 20 T41N-R12W	367130	9/12/06	9/15/05	Bk 5837 Pg 978
WMMI #5	S1/2,NE1/4, NW1/4 Section 20 T41N-R12W	367131	9/12/05	9/15/05	Bk 5837 Pg 980
WMMI #6	S1/2,NW1/4,NW1/4 Section 20 T41N-R12W	367132	9/12/05	9/15/05	Bk 5837 Pg 982
WMMI #7	N1/2,SW1/4,NE1/4 Section 20 T41N-R12W	367133	9/12/05	9/15/05	Bk 5837 Pg 984
WMMI #8	N1/2,SE1/4,NW1/4 Section 20 T41N-R12W	367134	9/12/05	9/15/05	Bk 5837 Pg 986
WMMI #9	N1/2,SW1/4,NW1/4 Section 20 T41N-R12W	367135	9/12/05	9/15/05	Bk 5837 Pg 988
WMMI #10	S1/2,SE1/4,NW1/4 Section 20 T41N-R12W	367136	9/12/05	9/15/05	Bk 5837 Pg 990
WMMI #11	S1/2, SW1/4,NW1/4 Section 20 T41N-R12W	367137	9/12/05	9/15/05	Bk 5837 Pg 992
WMMI #12	N1/2,NE1/4,NW1/4 Section 29 T41N, R12W	367138	9/12/05	9/15/05	Bk 5837 Pg 994
WMMI #13	S1/2,NE1/4,NW1/4 Section 29 T41N, R12W	367139	9/12/05	9/15/05	Bk 5837 Pg 996
WMMI #14	N1/2,NW1/4,SW1/4 Section 29 T41N, R12W	367140	9/12/05	9/15/05	Bk 5837 Pg 998
WMMI #15	S1/2,NW1/4,SW1/4 Section 29 T41N, R12W	367141	9/12/05	9/15/05	Bk 5837 Pg 1000
WMMI #16	N1/2,NE1/4,NE1/4 Section 31, T41N-R12W	367142	9/12/05	9/15/05	Bk 5838 Pg 1
WMMI #17	N1/2,NW1/4,NE1/4 Section 31 T41N-R12W	367143	9/12/05	9/15/05	Bk 5838 Pg 3

RECEIVED
 BLM AZ STATE OFFICE
 2010 JUN 15 4 52 PM
 GENERAL ARIZONA



RECEIVED
 B.L. MAZ STATE OFFICE
 2010 JUN 15 A 7:52
 PHOENIX, ARIZONA

LEGEND
 ● SET 5/8" REBAR WITH PLASTIC CAP MARKED R.L.S. #40535
 ✦ FOUND SECTION CORNER (AS NOTED)



LEGAL DESCRIPTION
 THE 1/2 NW1/4 NE1/4, 1/2 NE1/4 NW1/4, 1/2 NW1/4 NW1/4, 1/2 NW1/4 NE1/4, 1/2 NE1/4 NW1/4, 1/2 NW1/4 NW1/4, 1/2 SE1/4 NW1/4, 1/2 SW1/4 NW1/4, 1/2 SW1/4 NE1/4, 1/2 SE1/4 NW1/4, 1/2 SW1/4 NW1/4 ALL OF SECTION 20 TOWNSHIP 41 NORTH, RANGE 12 WEST, GILA & SALT RIVER MERIDIAN, MOHAVE COUNTY, ARIZONA.

CONTAINS 220.12 ACRES

NARRATIVE

THE PURPOSE OF THIS SURVEY WAS TO LOCATE AND MARK ON THE GROUND THE EXTERIOR BOUNDARY OF THE ABOVE DESCRIBED MINING CLAIM PARCELS. THE MINING CLAIMS ARE ALIQUOT PARCELS CALCULATED FROM THE SECTION WORK SHOWN HEREON. THIS SURVEY WAS PERFORMED AT THE REQUEST OF OUR CLIENT. THE BASIS OF BEARING IS N 89°57'57" E BETWEEN THE NORTHWEST CORNER AND THE NORTH 1/4 CORNER OF SECTION 20 TOWNSHIP 41 NORTH, RANGE 12 WEST, GILA & SALT RIVER MERIDIAN, MOHAVE COUNTY, ARIZONA.

SURVEYOR'S CERTIFICATE
 THIS IS TO CERTIFY THAT THE SURVEY OF THIS PLAT WAS MADE UNDER MY DIRECT SUPERVISION AND IS CORRECTLY REPRESENTED ON THIS PLAT.



Kelly R. Schmutz 8-31-05
 KELLY R. SCHMUTZ, R.L.S. #40535

RECORD OF SURVEY
 A DEPENDENT SURVEY AND ALIQUOT BREAKDOWN OF THE NORTHWEST 1/4 AND THE NORTHEAST 1/4 OF SECTION 20, TOWNSHIP 41 NORTH, RANGE 12 WEST GILA & SALT RIVER MERIDIAN LOCATED IN MOHAVE COUNTY, ARIZONA.

PREPARED FOR:
WESTERN MINING & MINERALS
 225 N. BLUFF ST.
 ST. GEORGE, UT 84770
 (435) 878-3018

FILED AND RECORDED AT THE REQUEST OF _____
 _____ MIN. PAST _____ O'CLOCK _____ M. IN BOOK _____
 OF _____ PAGE _____ RECORDS OF MOHAVE COUNTY, ARIZONA.
 BY _____ DEPUTY RECORDER _____ RECORDER
 RECEPTION NUMBER _____

BUSH & GUDGELL, INC.
 Engineers - Planners - Surveyors
 205 EAST TABERNACLE ST. GEORGE, UTAH 84770
 (801) 873 2337 Fax (801) 825 9581
 Offices: Salt Lake City, Utah - Page, Arizona

Drawn: JMD Date: 8/03/05
 Designer: _____
 Checker: KRS
 Approved: _____
 Scale: 1" = 300'
 Job No.: S-7851

RECORD OF SURVEY
 NORTHWEST 1/4 AND THE NORTHEAST 1/4 OF SEC. 20
 T. 41 N., R. 12 W., GILA AND SALT RIVER MERIDIAN

SHEET
 1
 1
 SHEETS
 FILE # 78182

RECEIVED
BLIND-STAIR CASE OFFICE
65506

2010 JUN 15 A 7:53
PHOENIX, ARIZONA

NORTHWEST COR. SEC. 29
TOWNSHIP 41 NORTH, RANGE 12 WEST,
G. & S. R. BASE & MERIDIAN
PROPORTIONAL POSITION
S 89°58'35" E
1319.61

N 1/4 COR. SEC. 29
TOWNSHIP 41 NORTH, RANGE 12 WEST,
G. & S. R. BASE & MERIDIAN
1921 GLO BRASS CAP

N1/2 NE1/4 NW1/4
19.98 ACRES
WMMI #12

S1/2 NE1/4 NW1/4
19.98 ACRES
WMMI #13

N1/2 NW1/4 SW1/4
20.00 ACRES
WMMI #14

S1/2 NW1/4 SW1/4
20.00 ACRES
WMMI #15

W 1/4 COR. SEC. 29
TOWNSHIP 41 NORTH, RANGE 12 WEST,
G. & S. R. BASE & MERIDIAN
1921 GLO BRASS CAP
S 89°59'53" E
1319.26

E 1/4 COR. SEC. 29
TOWNSHIP 41 NORTH, RANGE 12 WEST,
G. & S. R. BASE & MERIDIAN
1921 GLO BRASS CAP
S 89°59'53" E
2642.11

SOUTHWEST COR. SEC. 29
TOWNSHIP 41 NORTH, RANGE 12 WEST,
G. & S. R. BASE & MERIDIAN
1921 GLO BRASS CAP
N 89°59'41" W
1318.82

N 0°01'03" W
2641.82

(BASIS OF BEARING)
S 89°58'29" E
2638.77

E 1/4 COR. SEC. 29
TOWNSHIP 41 NORTH, RANGE 12 WEST,
G. & S. R. BASE & MERIDIAN
1921 GLO BRASS CAP

SURVEYOR'S CERTIFICATE

THIS IS TO CERTIFY THAT THE SURVEY OF THIS PLAT WAS MADE UNDER MY DIRECT SUPERVISION AND IS CORRECTLY REPRESENTED ON THIS PLAT.



Kelly R. Schmutz 9.9.05
KELLY R. SCHMUTZ, R.L.S. 40535

LEGAL DESCRIPTION

THE N1/2 NE1/4 NW1/4, S1/2 NE1/4 NW1/4, N1/2 NW1/4 SW1/4, S1/2 NW1/4 SW1/4, ALL OF SECTION 29 TOWNSHIP 41 NORTH, RANGE 12 WEST, GILA & SALT RIVER MERIDIAN, MOHAVE COUNTY, ARIZONA.

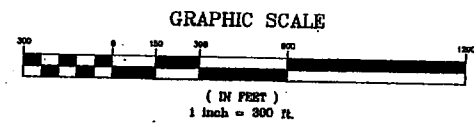
CONTAINS 79.96 ACRES

NARRATIVE

THE PURPOSE OF THIS SURVEY WAS TO LOCATE AND MARK ON THE GROUND THE EXTERIOR BOUNDARY OF THE ABOVE DESCRIBED MINING CLAIM PARCELS. THE MINING CLAIMS ARE ALIQUOT PARCELS CALCULATED FROM THE SECTION WORK SHOWN HEREON. THIS SURVEY WAS PERFORMED AT THE REQUEST OF OUR CLIENT. THE BASIS OF BEARING IS S 89°59'29" E BETWEEN THE SOUTHWEST CORNER AND THE SOUTH 1/4 CORNER OF SECTION 29 TOWNSHIP 41 NORTH, RANGE 12 WEST, GILA & SALT RIVER MERIDIAN, MOHAVE COUNTY, ARIZONA.

LEGEND

- SET 5/8" REBAR WITH PLASTIC CAP MARKED R.L.S. #40535
- ⚡ FOUND SECTION CORNER (AS NOTED)



RECORD OF SURVEY

A DEPENDENT SURVEY AND ALIQUOT BREAKDOWN OF THE NORTHWEST 1/4 AND THE SOUTHWEST 1/4 OF SECTION 29, TOWNSHIP 41 NORTH, RANGE 12 WEST GILA & SALT RIVER MERIDIAN LOCATED IN MOHAVE COUNTY, ARIZONA.

FILED AND RECORDED AT THE REQUEST OF _____
MIN. PAST _____ O'CLOCK _____ M. IN BOOK _____
OF _____ PAGE _____ RECORDS OF MOHAVE COUNTY, ARIZONA.
BY _____

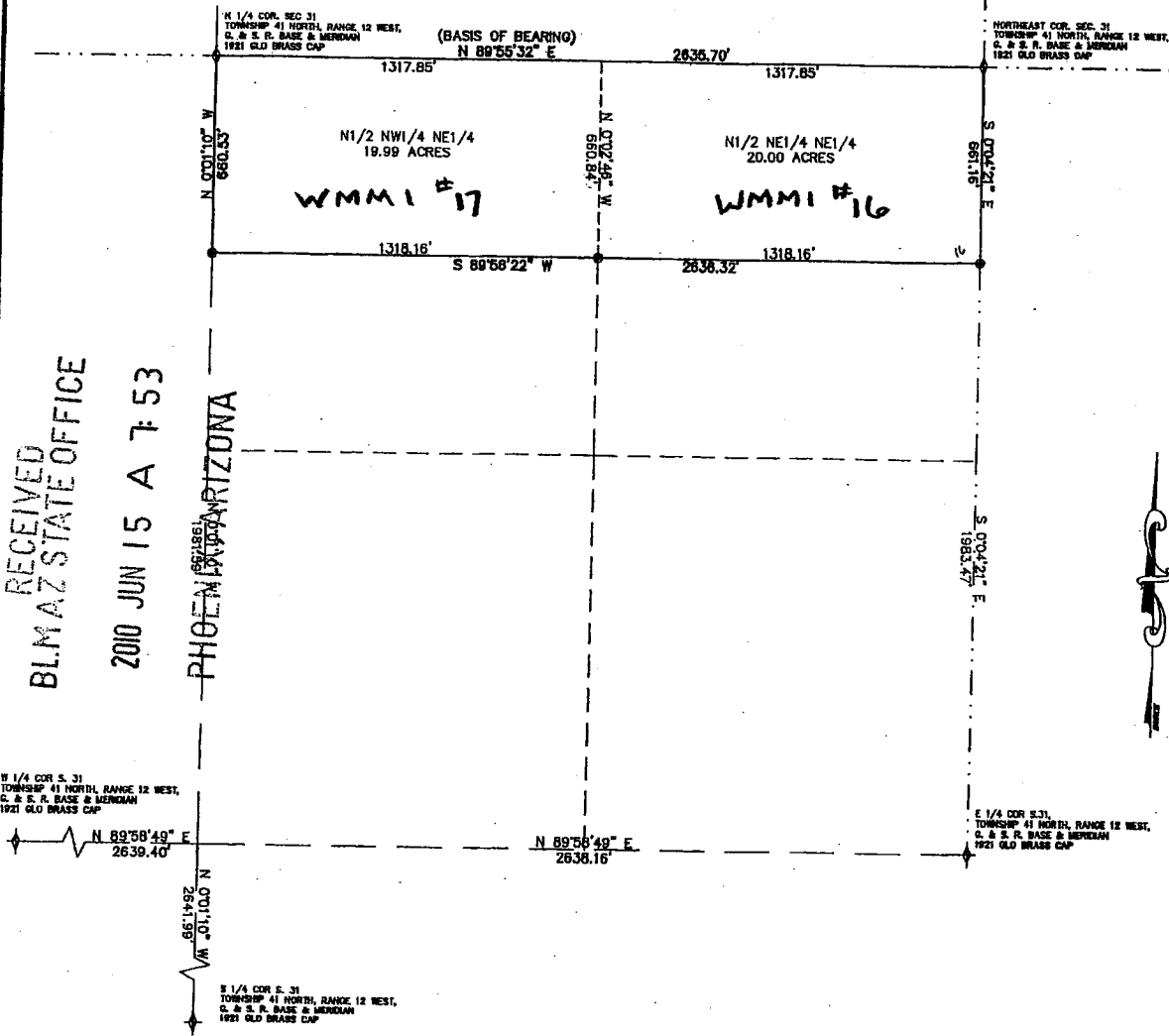
Drawn: JMD Date: 5/03/05
Designed: _____
Checked: KRS
Approved: KRS
Scale: 1" = 300'
Sh. No.: 5 - 7871

RECORD OF SURVEY
NORTHWEST 1/4 AND THE SOUTHWEST 1/4 OF SEC. 29
T. 41 N., R.12 W., GILA AND SALT RIVER MERIDIAN

SHEET
1

BUSH & GUDGELL, INC.
Engineers - Planners - Surveyors
205 EAST TABERNACLE ST. GEORGE, UTAH 84770.
(801) 873-2337 Fax (801) 828-9581

RECEIVED
BLMAZ STATE OFFICE
2010 JUN 15 A 7:53
PHOENIX, ARIZONA



SURVEYOR'S CERTIFICATE

THIS IS TO CERTIFY THAT THE SURVEY OF THIS PLAT WAS MADE UNDER MY DIRECT SUPERVISION AND IS CORRECTLY REPRESENTED ON THIS PLAT.



Kelly R. Schmutz 0-31-05
KELLY R. SCHMUTZ/R.L.S. 40535

LEGAL DESCRIPTION

THE N1/2 NW1/4 NE1/4, N1/2 NE1/4 NE1/4, ALL OF SECTION 31 TOWNSHIP 41 NORTH, RANGE 12 WEST, GILA & SALT RIVER MERIDIAN, MOHAVE COUNTY, ARIZONA.

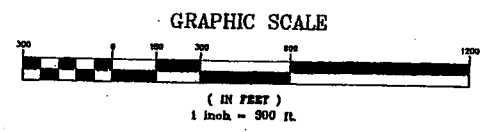
CONTAINS 39.99 ACRES

NARRATIVE

THE PURPOSE OF THIS SURVEY WAS TO LOCATE AND MARK ON THE GROUND THE EXTERIOR BOUNDARY OF THE ABOVE DESCRIBED MINING CLAIM PARCELS, THE MINING CLAIMS ARE ALIQUOT PARCELS CALCULATED FROM THE SECTION WORK SHOWN HEREON. THIS SURVEY WAS PERFORMED AT THE REQUEST OF OUR CLIENT. THE BASIS OF BEARING IS N 89°55'32" E BETWEEN THE NORTH 1/4 CORNER AND THE NORTHEAST CORNER OF SECTION 31 TOWNSHIP 41 NORTH, RANGE 12 WEST, GILA & SALT RIVER MERIDIAN, MOHAVE COUNTY, ARIZONA.

LEGEND

- SET 5/8" REBAR WITH PLASTIC CAP MARKED R.L.S. #40535
- ✦ FOUND SECTION CORNER (AS NOTED)



RECORD OF SURVEY

A DEPENDENT SURVEY AND ALIQUOT BREAKDOWN OF THE NORTHEAST 1/4 OF SECTION 31, TOWNSHIP 41 NORTH, RANGE 12 WEST GILA & SALT RIVER MERIDIAN LOCATED IN MOHAVE COUNTY, ARIZONA.

PREPARED FOR:
WESTERN MINING & MINERALS
225 N. BLUFF ST.
ST. GEORGE, UT 84770
(435) 628-3918

FILED AND RECORDED AT THE REQUEST OF _____
MIN. PAST _____ O'CLOCK _____ M. IN BOOK _____
OF _____ PAGE _____ RECORDS OF MOHAVE COUNTY, ARIZONA.
BY _____

BUSH & GUDGELL, INC.
Engineers - Planners - Surveyors
205 EAST TABERNACLE, ST. GEORGE, UTAH 84770
(801) 673 2337 Fax (801) 628 9581



Drawn: JWD Date: 8/20/05
Designed: _____
Checked: JRS
Approved: _____
Scale: 1" = 300'

RECORD OF SURVEY
NORTHEAST 1/4 OF SEC. 31
T. 41 N., R. 12 W., GILA AND SALT RIV. MERIDIAN

SHEET
1
1

United States Department of the Interior
 Bureau of Land Management
 LANDS/RECREATION & PLANNING
 ONE N CENTRAL AVE
 PHOENIX, AZ 85004 -2203
 Phone:

Receipt

No: 2153489

Transaction #: 2222605		ENTERED INTO COMPUTER
Date of Transaction: 06/15/2010		
CUSTOMER:	WESTERN MINING & MINERALS 283 HILTON DR STE 1 SAINT GEORGE, UT 84770-2200 US	0187 81 NAF JUN 18 2010 PR

LINE #	QTY	DESCRIPTION	REMARKS	UNIT PRICE	TOTAL
1	1.00	LOCATABLE MINERALS / MINING CLAIMS-NOT NEW-UNADJUD, ONE AUTH NO. ONLY / MINING CLAIM MONEY RECEIVED CASES: AMC354466/\$74060.00	MAINT-529	- n/a -	74060.00
TOTAL:					\$74,060.00

PAYMENT INFORMATION					
1	AMOUNT:	74060.00	POSTMARKED:	06/14/2010	
	TYPE:	CHECK	RECEIVED:	06/15/2010	
	CHECK NO:	00047348			
	NAME:	WESTERN MINING AND MINERALS 5301 WEST CYPRESS ST., STE 300 TAMPA FL 33607 US			

REMARKS

This receipt was generated by the automated BLM Collections and Billing System and is a paper representation of a portion of the official electronic record contained therein.

- LR2000 Production
- Case Recordation
- View
- Mining Claims
- View/Update
- Mass Owner
- Mass Action
- Mass Remarks
- Status
- View
- LLD / Land
- View LLD
- Customer Name
- New
- View/Update
- Transaction Rpts
- Mass Upd Report
- MC CBS Export
- CBS Import Rpt
- Data Scan
- Case Scan
- Administration
- My Permissions
- Decode Tables

Message:

529 ROWS RETRIEVED

ENTERED INTO COMPUTER

CBS Export Results Report JUN 18 2010 PS

Include Resolved Records

Record Status

Search Criteria

Error Records (E/M/I)

Enter export Date (mm/dd/yyyy) ALL

Accepted Records (A/W)

Serial Number match (optional)

"On Hold" Records (H)

Receipt Nr (optional) 2153489

All Records (for s/n or receipt nr)

Export Nr (exclusive)

Exported, No Results From CBS

LR2000 User (defaults to login) ALL

New (not yet exported)

Query

Reset

Responsible Area (Errors Only)

User (U,X)

Programmer (P,X)

All (U,P,X)

User Guide

	Resend?	Export Nr	A/D	Serial Nr	Multi	Code	\$ Amount	Remarks	Receipt Nr	LR2000 User	#Msg	Resolved?	OK	Stat1	Area	CBS Msg 1	Stat2	Area	Msg 2	CBS 392 ID	392 \$ Amt	Action	Update Date	Resend	Resend Orig
1	<input type="checkbox"/>	2641087	A	AMC354466	682	140.00	2011	2153489	PAULINEB											1487748	74060.00	6/18/2010 16:38			
2	<input type="checkbox"/>	2641088	A	AMC354467	682	140.00	2011	2153489	PAULINEB											1487748	74060.00	6/18/2010 16:38			
3	<input type="checkbox"/>	2641089	A	AMC354468	682	140.00	2011	2153489	PAULINEB											1487748	74060.00	6/18/2010 16:38			
4	<input type="checkbox"/>	2641090	A	AMC354469	682	140.00	2011	2153489	PAULINEB											1487748	74060.00	6/18/2010 16:38			
5	<input type="checkbox"/>	2641091	A	AMC354470	682	140.00	2011	2153489	PAULINEB											1487748	74060.00	6/18/2010 16:38			
6	<input type="checkbox"/>	2641092	A	AMC354471	682	140.00	2011	2153489	PAULINEB											1487748	74060.00	6/18/2010 16:38			
7	<input type="checkbox"/>	2641093	A	AMC354472	682	140.00	2011	2153489	PAULINEB											1487748	74060.00	6/18/2010 16:38			
8	<input type="checkbox"/>	2641094	A	AMC354473	682	140.00	2011	2153489	PAULINEB											1487748	74060.00	6/18/2010 16:38			
9	<input type="checkbox"/>	2641095	A	AMC354474	682	140.00	2011	2153489	PAULINEB											1487748	74060.00	6/18/2010 16:38			
10	<input type="checkbox"/>	2641096	A	AMC354475	682	140.00	2011	2153489	PAULINEB											1487748	74060.00	6/18/2010 16:38			
11	<input type="checkbox"/>	2641097	A	AMC354476	682	140.00	2011	2153489	PAULINEB											1487748	74060.00	6/18/2010 16:38			
12	<input type="checkbox"/>	2641098	A	AMC354477	682	140.00	2011	2153489	PAULINEB											1487748	74060.00	6/18/2010 16:38			
13	<input type="checkbox"/>	2641099	A	AMC354478	682	140.00	2011	2153489	PAULINEB											1487748	74060.00	6/18/2010 16:38			
14	<input type="checkbox"/>	2641100	A	AMC354479	682	140.00	2011	2153489	PAULINEB											1487748	74060.00	6/18/2010 16:38			
15	<input type="checkbox"/>	2641101	A	AMC354480	682	140.00	2011	2153489	PAULINEB											1487748	74060.00	6/18/2010 16:38			
16	<input type="checkbox"/>	2641102	A	AMC354481	682	140.00	2011	2153489	PAULINEB											1487748	74060.00	6/18/2010 16:38			
17	<input type="checkbox"/>	2641103	A	AMC354482	682	140.00	2011	2153489	PAULINEB											1487748	74060.00	6/18/2010 16:38			
18	<input type="checkbox"/>	2641104	A	AMC354483	682	140.00	2011	2153489	PAULINEB											1487748	74060.00	6/18/2010 16:38			
19	<input type="checkbox"/>	2641105	A	AMC354484	682	140.00	2011	2153489	PAULINEB											1487748	74060.00	6/18/2010 16:38			
20	<input type="checkbox"/>	2641106	A	AMC354485	682	140.00	2011	2153489	PAULINEB											1487748	74060.00	6/18/2010 16:38			

LR2000 Reports

CMR Reports

Switch Screen

Function Keys

Alt <	Back
Alt >	Forward
Alt-F2	Switch
Alt-F4	Close
Backspace	Back



WESTERN MINING
AND MINERALS

283 W. Hilton Dr.
Suite 1
St. George, UT 84770

Telephone: 435-628-3916
Fax: 435-628-9378

AMC 354466
341549
342515
145380
139164
324810
74022
367127

July 8, 2009

Bureau of Land Management
Arizona State Office
One Central Avenue
Suite 800
Phoenix, AZ 85004-4427

To Whom It May Concern:

On June 23, 2009, Western Mining and Minerals, Inc. submitted a check for \$66125.00 as the maintenance fees for the 529 mining claims held by WMMI in Utah. This amount was calculated based on an annual maintenance fee of \$125 per claim.

On June 29, 2009, we were notified that the maintenance fee was increased to \$140. per claim. Please find the enclosed check for \$7935.00 which is the additional \$15.00 per claim for the 2009-2010 maintenance fees.

Thank you very much and if there are any questions, please contact me at 435-628-3916.

Sincerely,

Charles H. Johnson

Charles H. Johnson
WMMI Plant Manager

RECEIVED
BLM AZ STATE OFFICE
2009 JUL 13 A 9:25
PHOENIX, ARIZONA

ENTERED INTO COMPUTER
7/22/09 DJJ

AMC 354466
Receipt 1945177

United States Department of the Interior
Bureau of Land Management
 BUSINESS & SUPPORT SVCS DIV
 ONE N CENTRAL AVE SUITE 800
 PHOENIX, AZ 85004 -4427
 Phone: (602) 417-9200

Receipt

No: 1955982

Transaction #: 2019605	
Date of Transaction: 07/13/2009	
CUSTOMER:	WESTERN MINING 283 HILTON DR SAINT GEORGE, UT 84770-2321 US

LINE #	QTY	DESCRIPTION	REMARKS	UNIT PRICE	TOTAL
1	1.00	LOCATABLE MINERALS / MINING CLAIMS-NOT NEW-UNADJUD, ONE AUTH NO. ONLY / MINING CLAIM MONEY RECEIVED CASES: AMC354466/\$7935.00	MAINT	- n/a -	7935.00
TOTAL:					\$7,935.00

PAYMENT INFORMATION					
1	AMOUNT:	7935.00	POSTMARKED:	07/08/2009	
	TYPE:	CHECK	RECEIVED:	07/13/2009	
	CHECK NO:	40005049			
	NAME:	WESTERN MINING AND MINERALS 5301 WEST CYPRESS ST STE 300 TAMPA FL 33607 US			

REMARKS
REF RECEIPT-1945177.

This receipt was generated by the automated BLM Collections and Billing System and is a paper representation of a portion of the official electronic record contained therein.

ANMC 354466
 341549
 342515
 139164
 324810
 74022
 367127

WHEN RECORDED, RETURN TO:



283 W. Hilton Dr. Suite 1
St. George, UT 84770

RECEIVED
 BLM AZ STATE OFFICE
 2009 JUN 23 A 8:42
 PHOENIX, ARIZONA

**AFFIDAVIT OF PAYMENT OF ANNUAL MINING CLAIM
 MAINTENANCE FEES (ARIZONA)**
 (and Notice of Intention To Hold)

On this 18 day of June, 2009, Western Mining and Minerals, Inc. of 283 W. Hilton Drive, Suite 1st. George, Utah, 84770, record holder of unpatented placer mining claims, timely paid its annual maintenance fees in the sum of \$66,125.00 ("Payment") to comply with the Act of August 10, 1993 [107 Stat.405, as amended and extended by the Act of October 21, 1998, 112 Stat. 2681-235, or other federal law] and with 43 C.F.R. § 3833.1-5. The annual payment covers the 2009 – 2010 assessment year commencing at 12:00 o'clock noon on September 1, 2009, for those unpatented placer mining claims affecting federal public lands in Mohave County, Arizona, described in Exhibits A through D to this Affidavit. Western Mining contemporaneously filed this Affidavit with the Bureau of Land Management with the Payment to meet the requirements of 43 C.F.R. § 3833.105(b). This Affidavit has been or will be recorded in Mohave County to comply with state law regarding maintenance of mining claims. The claim groups, claims quantities, and exhibits of appearance are, as follows:

James Hardie Gypsum, Inc	337	Exhibits A & B
Dutchman	3	Exhibit C
MGA	122	Exhibit C
Golden Down	1	Exhibit D
New Gypsum	4	Exhibit D
Mt. Aetna	5	Exhibit D
Gypsum Hills	14	Exhibit D
Gypsum Dome	13	Exhibit D
Gypsum Town	13	Exhibit D
WMMI	<u>17</u>	Exhibit E
Total	529	

This Affidavit of Payment of Annual Mining Claim Maintenance Fees also serves as a Notice of Intention to Hold to comply with the Federal Land Policy and Management Act and state law.

JUN 30 2009
 [Signature]


The undersigned is an officer or duly appointed agent of Western Mining and is authorized to conduct business in connection with the unpatented placer mining claims.

Dated this 18 day of June, 2009.

Charles H. Johnson
Charles H. Johnson - WMMI Mine Manager

SUBSCRIBED AND SWORN TO before me this 18 day of June, 2009³

Alice Bonadurer
Notary Public:
Residing in: One So main
St. George UT 84770



PHOENIX, ARIZONA

2009 JUN 23 A 8:42

RECEIVED
BLM AZ STATE OFFICE

EXHIBIT A

UNPATENTED PLACER MINING CLAIMS IN MOHAVE COUNTY, ARIZONA

(GILA & SALT RIVER MERIDIAN)

Claim Name	Lands Affected	BLM AMC No.	Location Date	Recording Date	Book/ Page
James Hardie Gypsum, Inc. #1	N½SW¼NW¼ Section 8, T41N-R12W	354466	09-02-2000	11-15-2000	Bk. 3621 Pg. 753,4
James Hardie Gypsum, Inc. #2	S½SW¼NW¼ Section 8, T41N-R12W	354467	09-02-2000	11-15-2000	Bk. 3621 Pg. 755,6
James Hardie Gypsum, Inc. #3	N½NW¼SW¼ Section 8, T41N-R12W	354468	09-02-2000	11-15-2000	Bk. 3621 Pg. 757,8
James Hardie Gypsum, Inc. #4	S½NW¼SW¼ Section 8, T41N-R12W	354469	09-02-2000	11-15-2000	Bk. 3621 Pg. 759,60
James Hardie Gypsum, Inc. #5	N½SW¼SW¼ Section 8, T41N-R12W	354470	09-02-2000	11-15-2000	Bk. 3621 Pg. 761,2
James Hardie Gypsum, Inc. #6	S½SW¼SW¼ Section 8, T41N-R12W	354471	09-02-2000	11-15-2000	Bk. 3621 Pg. 763,4
James Hardie Gypsum, Inc. #7	N½NE¼NE¼ Section 7, T41N-R12W	354472	09-02-2000	11-15-2000	Bk. 3621 Pg. 765,6
James Hardie Gypsum, Inc. #8	S½NE¼NE¼ Section 7, T41N-R12W	354473	09-02-2000	11-15-2000	Bk. 3621 Pg. 767,8
James Hardie Gypsum, Inc. #9	N½SE¼NE¼ Section 7, T41N-R12W	354474	09-02-2000	11-15-2000	Bk. 3621 Pg. 769,70
James Hardie Gypsum, Inc. #10	S½SE¼NE¼ Section 7, T41N-R12W	354475	09-02-2000	11-15-2000	Bk. 3621 Pg. 771,2
James Hardie Gypsum, Inc. #11	N½NW¼NE¼ Section 7 T41N-R12W	354476	09-02-2000	11-15-2000	Bk. 3621 Pg. 773,4
James Hardie Gypsum, Inc. #12	S½NW¼NE¼ Section 7, T41N-R12W	354477	09-02-2000	11-15-2000	Bk. 3621 Pg. 775,6
James Hardie Gypsum, Inc. #13	N½SW¼NE¼ Section 7, T41N-R12W	354478	09-02-2000	11-15-2000	Bk. 3621 Pg. 777,8
James Hardie Gypsum, Inc. #14	S½SW¼NE¼ Section 7, T41N-R12W	354479	09-02-2000	11-15-2000	Bk. 3621 Pg. 779,80
James Hardie Gypsum, Inc. #15	N½NE¼SE¼ Section 7, T41N-R12W	354480	09-02-2000	11-15-2000	Bk. 3621 Pg. 781,2
James Hardie Gypsum, Inc. #16	S½NE¼SE¼ Section 7, T41N-R12W	354481	09-02-2000	11-15-2000	Bk. 3621 Pg. 783, 4

MOHAVE COUNTY, ARIZONA

2009 JUN 23 A 8:43

Claim Name	Lands Affected	BLM AMC No.	Location Date	Recording Date	Book/ Page
James Hardie Gypsum, Inc. #17	N½SE¼SE¼ Section 7, T41N-R12W	354482	09-02-2000	11-15-2000	Bk. 3621 Pg. 785,6
James Hardie Gypsum, Inc. #18	S½SE¼SE¼ Section 7, T41N-R12W	354483	09-02-2000	11-15-2000	Bk. 3621 Pg. 787,8
James Hardie Gypsum, Inc. #19	N½NW¼SE¼ Section 7, T41N-R12W	354484	09-02-2000	11-15-2000	Bk. 3621 Pg. 789,90
James Hardie Gypsum, Inc. #20	S½NW¼SE¼ Section 7, T41N-R12W	354485	09-02-2000	11-15-2000	Bk. 3621 Pg. 791,2
James Hardie Gypsum, Inc. #21	N½SW¼SE¼ Section 7, T41N-R12W	354486	09-02-2000	11-15-2000	Bk. 3621 Pg. 793,4
James Hardie Gypsum, Inc. #22	S½SW¼SE¼ Section 7, T41N-R12W	354487	09-02-2000	11-15-2000	Bk. 3621 Pg. 795,6
James Hardie Gypsum, Inc. #23	N½NE¼SW¼ Section 7, T41N-R12W	354488	09-02-2000	11-15-2000	Bk. 3621 Pg. 797,8
James Hardie Gypsum, Inc. #24	S½NE¼SW¼ Section 7, T41N-R12W	354489	09-02-2000	11-15-2000	Bk. 3621 Pg. 799,800
James Hardie Gypsum, Inc. #25	N½SE¼SW¼ Section 7, T41N-R12W	354490	09-02-2000	11-15-2000	Bk. 3621 Pg. 801,02
James Hardie Gypsum, Inc. #26	S½SE¼SW¼ Section 7, T41N-R12W	354491	09-02-2000	11-15-2000	Bk. 3621 Pg. 803,04
James Hardie Gypsum, Inc. #27	N½NE¼NE¼ Section 18, T41N-R12W	354492	09-02-2000	11-15-2000	Bk. 3621 Pg. 805, 06
James Hardie Gypsum, Inc. #28	S½NE¼NE¼ Section 18, T41N-R12W	354493	09-02-2000	11-15-2000	Bk. 3621 Pg. 807, 08
James Hardie Gypsum, Inc. #29	N½SE¼NE¼ Section 18, T41N-R12W	354494	09-02-2000	11-15-2000	Bk. 3621 Pg. 809,810
James Hardie Gypsum, Inc. #30	S½SE¼NE¼ Section 18, T41N-R12W	354495	09-02-2000	11-15-2000	Bk. 3621 Pg. 811,12
James Hardie Gypsum, Inc. #31	N½NW¼NE¼ Section 18 T41N-R12W	354496	09-02-2000	11-15-2000	Bk. 3621 Pg. 813,14
James Hardie Gypsum, Inc. #32	S½NW¼NE¼ Section 18, T41N-R12W	354497	09-02-2000	11-15-2000	Bk. 3621 Pg. 815,16
James Hardie Gypsum, Inc. #33	N½SW¼NE¼ Section 18, T41N-R12W	354498	09-02-2000	11-15-2000	Bk. 3621 Pg. 817, 18
James Hardie Gypsum, Inc. #34	S½SW¼NE¼ Section 18, T41N-R12W	354499	09-02-2000	11-15-2000	Bk. 3621 Pg. 819,20
James Hardie Gypsum, Inc. #35	N½NE¼SE¼ Section 18, T41N-R12W	354500	09-02-2000	11-15-2000	Bk. 3621 Pg. 821,22

PHOTOLITH, ARIZONA

2009 JUN 23 A 8:43

Claim Name	Lands Affected	BLM AMC No.	Location Date	Recording Date	Book/ Page
James Hardie Gypsum, Inc. #36	S½NE¼SE¼ Section 18, T41N-R12W	354501	09-02-2000	11-15-2000	Bk. 3621 Pg. 823,24
James Hardie Gypsum, Inc. #37	N½SE¼SE¼ Section 18, T41N-R12W	354502	09-02-2000	11-15-2000	Bk. 3621 Pg. 825,26
James Hardie Gypsum, Inc. #38	S½SE¼SE¼ Section 18, T41N-R12W	354503	09-02-2000	11-15-2000	Bk. 3621 Pg. 827,28
James Hardie Gypsum, Inc. #39	N½NW¼SE¼ Section 18, T41N-R12W	354504	09-02-2000	11-15-2000	Bk. 3621 Pg. 829,30
James Hardie Gypsum, Inc. #40	S½NW¼SE¼ Section 18, T41N R12W	354505	09-02-2000	11-15-2000	Bk. 3621 Pg. 831,32
James Hardie Gypsum, Inc. #41	N½SW¼SE¼ Section 18, T41N-R12W	354506	09-02-2000	11-15-2000	Bk. 3621 Pg. 833,34
James Hardie Gypsum, Inc. #42	S½SW¼SE¼ Section 18, T41N-R12W	354507	09-02-2000	11-15-2000	Bk. 3621 Pg. 835,36
James Hardie Gypsum, Inc. #43	N½NE¼SW¼ Section 18, T41N-R12W	354508	09-02-2000	11-15-2000	Bk. 3621 Pg. 837,38
James Hardie Gypsum, Inc. #44	S½NE¼SW¼ Section 18, T41N-R12W	354509	09-02-2000	11-15-2000	Bk. 3621 Pg. 839, 40
James Hardie Gypsum, Inc. #45	N½SE¼SW¼ Section 18, T41N-R12W	354510	09-02-2000	11-15-2000	Bk. 3621 Pg. 841,42
James Hardie Gypsum, Inc. #46	S½SE¼SW¼ Section 18, T41N-R12W	354511	09-02-2000	11-15-2000	Bk. 3621 Pg. 843,44
James Hardie Gypsum, Inc. #47	N½NW¼SW¼ Section 18, T41N-R12W	354512	09-02-2000	11-15-2000	Bk. 3621 Pg. 845,46
James Hardie Gypsum, Inc. #48	S½NW¼SW¼ Section 18, T41N-R12W	354513	09-02-2000	11-15-2000	Bk. 3621 Pg. 847,48
James Hardie Gypsum, Inc. #49	N½SW¼SW¼ Section 18, T41N-R12W	354514	09-02-2000	11-15-2000	Bk. 3621 Pg. 849,50
James Hardie Gypsum, Inc. #50	S½SW¼SW¼ Section 18, 41N-R12W	354515	09-02-2000	11-15-2000	Bk. 3621 Pg. 851,52
James Hardie Gypsum, Inc. #51	N½NE¼NW¼ Section 18, T41N-R12W	354516	09-02-2000	11-15-2000	Bk. 3621 Pg. 853, 54
James Hardie Gypsum, Inc. #52	S½NE¼NW¼ Section 18, T41N-R12W	354517	09-02-2000	11-15-2000	Bk. 3621 Pg. 855,56
James Hardie Gypsum, Inc. #53	N½SE¼NW¼ Section 18, T41N-R12W	354518	09-02-2000	11-15-2000	Bk. 3621 Pg. 857,58
James Hardie Gypsum, Inc. #54	S½SE¼NW¼ Section 18, T41N-R12W	354519	09-02-2000	11-15-2000	Bk. 3621 Pg. 859,60

PIPERINE ARIZONA

2009 JUN 23 A 8:43

Claim Name	Lands Affected	BLM AMC No.	Location Date	Recording Date	Book/ Page
James Hardie Gypsum, Inc. #55	N½NW¼NW¼ Section 18, T41N-R12W	354520	09-02-2000	11-15-2000	Bk. 3621 Pg. 861,62
James Hardie Gypsum, Inc. #56	S½NW¼NW¼ Section 18, T41N-R12W	354521	09-02-2000	11-15-2000	Bk. 3621 Pg. 863,64
James Hardie Gypsum, Inc. #57	N½SW¼NW¼ Section 18, T41N-R12W	354522	09-02-2000	11-15-2000	Bk. 3621 Pg. 865,66
James Hardie Gypsum, Inc. #58	S½SW¼NW¼ Section 18, T41N-R12W	354523	09-02-2000	11-15-2000	Bk. 3621 Pg. 867,68
James Hardie Gypsum, Inc. #59	N½NE¼NE¼ Section 13, T41N-R13W	354524	09-02-2000	11-15-2000	Bk. 3621 Pg. 869,70
James Hardie Gypsum, Inc. #60	S½NE¼NE¼ Section 13, T41N-R13W	354525	09-02-2000	11-15-2000	Bk. 3621 Pg. 871,72
James Hardie Gypsum, Inc. #61	N½SE¼NE¼ Section 13, T41N-R13W	354526	09-02-2000	11-15-2000	Bk. 3621 Pg. 873,74
James Hardie Gypsum, Inc. #62	S½SE¼NE¼ Section 13 T41N-R13W	354527	09-02-2000	11-15-2000	Bk. 3621 Pg. 875,76
James Hardie Gypsum, Inc. #63	N½NW¼NE¼ Section 13, T41N-R13W	354528	09-02-2000	11-15-2000	Bk. 3621 Pg. 877,78
James Hardie Gypsum, Inc. #64	S½NW¼NE¼ Section 13, T41N-R13W	354529	09-02-2000	11-15-2000	Bk. 3621 Pg. 879, 80
James Hardie Gypsum, Inc. #65	N½SW¼NE¼ Section 13, T41N-R13W	354530	09-02-2000	11-15-2000	Bk. 3621 Pg. 881,82
James Hardie Gypsum, Inc. #66	S½SW¼NE¼ Section 13, T41N-R13W	354531	09-02-2000	11-15-2000	Bk. 3621 Pg. 883,84
James Hardie Gypsum, Inc. #67	N½NE¼SE¼ Section 13, T41N-R13W	354532	09-02-2000	11-15-2000	Bk. 3621 Pg. 885,86
James Hardie Gypsum, Inc. #68	S½NE¼SE¼ Section 13, T41N-R13W	354533	09-02-2000	11-15-2000	Bk. 3621 Pg. 887, 88
James Hardie Gypsum, Inc. #69	N½SE¼SE¼ Section 13, T41N-R13W	354534	09-02-2000	11-15-2000	Bk. 3621 Pg. 889,90
James Hardie Gypsum, Inc. #70	S½SE¼SE¼ Section 13, T41N-R13W	354535	09-02-2000	11-15-2000	Bk. 3621 Pg. 891,92
James Hardie Gypsum, Inc. #71	N½NW¼SE¼ Section 13, T41N-R13W	354536	09-02-2000	11-15-2000	Bk. 3621 Pg. 893,94
James Hardie Gypsum, Inc. #72	S½NW¼SE¼ Section 13, T41N-R13W	354537	09-02-2000	11-15-2000	Bk. 3621 Pg. 895,96
James Hardie Gypsum, Inc. #73	N½SW¼SE¼ Section 13, T41N-R13W	354538	09-02-2000	11-15-2000	Bk. 3621 Pg. 897, 98

PHOENIX ARIZONA

2009 JUN 23 A 8:43

Claim Name	Lands Affected	BLM AMC No.	Location Date	Recording Date	Book/ Page
James Hardie Gypsum, Inc. #74	S½SW¼SE¼ Section 13, T41N-R13W	354539	09-02-2000	11-15-2000	Bk. 3621 Pg. 899,900
James Hardie Gypsum, Inc. #75	N½NE¼NE¼ Section 19, T41N-R12W	354540	09-02-2000	11-15-2000	Bk. 3621 Pg. 901,02
James Hardie Gypsum, Inc. #76	S½NE¼NE¼ Section 19, T41N-R12W	354541	09-02-2000	11-15-2000	Bk. 3621 Pg. 903,04
James Hardie Gypsum, Inc. #77 (AMENDED 06-25-2001)	N½SE¼NE¼ Section 19, T41N-R12W	354542	09-02-2000	11-15-2000	Bk. 3621 Pg. 905,06
James Hardie Gypsum, Inc. #78	S½SE¼NE¼ Section 19, T41N-R12W	354543	09-02-2000	11-15-2000	Bk. 3621 Pg. 907,08
James Hardie Gypsum, Inc. #79 (AMENDED 12-21-2001)	N½NW¼NE¼ Section 19, T41N-R12W	354544	09-02-2000	11-15-2000	Bk. 3621 Pg. 909,10
James Hardie Gypsum, Inc. #80	S½NW¼NE¼ Section 19, T41N-R12W	354545	09-02-2000	11-15-2000	Bk. 3621 Pg. 911,12
James Hardie Gypsum, Inc. #81	N½SW¼NE¼ Section 19, T41N-R12W	354546	09-02-2000	11-15-2000	Bk. 3621 Pg. 913,14
James Hardie Gypsum, Inc. #82	S½SW¼NE¼ Section 19, T41N-R12W	354547	09-02-2000	11-15-2000	Bk. 3621 Pg. 915,16
James Hardie Gypsum, Inc. #83	N½NE¼NW¼ Section 19, T41N-R12W	354548	09-02-2000	11-15-2000	Bk. 3621 Pg. 917,18
James Hardie Gypsum, Inc. #84	S½NE¼NW¼ Section 19, T41N-R12W	354549	09-02-2000	11-15-2000	Bk. 3621 Pg. 919,20
James Hardie Gypsum, Inc. #85	N½SE¼NW¼ Section 19, T41N-R12W	354550	09-02-2000	11-15-2000	Bk. 3621 Pg. 921,22
James Hardie Gypsum, Inc. #86	S½SE¼NW¼ Section 19, T41N-R12W	354551	09-02-2000	11-15-2000	Bk. 3621 Pg. 923,24
James Hardie Gypsum, Inc. #87	N½NW¼NW¼ Section 19, T41N-R12W	354552	09-02-2000	11-15-2000	Bk. 3621 Pg. 925,26
James Hardie Gypsum, Inc. #88	S½NW¼NW¼ Section 19, T41N-R12W	354553	09-02-2000	11-15-2000	Bk. 3621 Pg. 927,28
James Hardie Gypsum, Inc. #89	N½SW¼NW¼ Section 19, T41N-R12W	354554	09-02-2000	11-15-2000	Bk. 3621 Pg. 929,30
James Hardie Gypsum, Inc. #90	S½SW¼NW¼ Section 19, T41N-R12W	354555	09-02-2000	11-15-2000	Bk. 3621 Pg. 931,32

2009 JUN 23 A 8:43

PHOENIX, ARIZONA

Claim Name	Lands Affected	BLM AMC No.	Location Date	Recording Date	Book/ Page
James Hardie Gypsum, Inc. #91	N½NE¼NE¼ Section 24, T41N-R13W	354556	09-02-2000	11-15-2000	Bk. 3621 Pg. 933,34
James Hardie Gypsum, Inc. #92	S½NE¼NE¼ Section 24, T41N-R13W	354557	09-02-2000	11-15-2000	Bk. 3621 Pg. 935,36
James Hardie Gypsum, Inc. #93	N½SE¼NE¼ Section 24, T41N-R13W	354558	09-02-2000	11-15-2000	Bk. 3621 Pg. 937,38
James Hardie Gypsum, Inc. #94	S½SE¼NE¼ Section 24, T41N-R13W	354559	09-02-2000	11-15-2000	Bk. 3621 Pg. 939,40
James Hardie Gypsum, Inc. #95	N½NW¼NE¼ Section 24, T41N-R13W	354560	09-02-2000	11-15-2000	Bk. 3621 Pg. 941,42
James Hardie Gypsum, Inc. #96	S½NW¼NE¼ Section 24, T41N-R13W	354561	09-02-2000	11-15-2000	Bk. 3621 Pg. 943,44
James Hardie Gypsum, Inc. #97	N½SW¼NE¼ Section 24, T41N-R13W	354562	09-02-2000	11-15-2000	Bk. 3621 Pg. 945,46
James Hardie Gypsum, Inc. #98	S½SW¼NE¼ Section 24, T41N-R13W	354563	09-02-2000	11-15-2000	Bk. 3621 Pg. 947,48
James Hardie Gypsum, Inc. #99	N½NE¼SE¼ Section 19, T41N-R12W	354564	09-02-2000	11-15-2000	Bk. 3621 Pg. 949,50
James Hardie Gypsum, Inc. #100	S½NE¼SE¼ Section 19, T41N-R12W	354565	09-02-2000	11-15-2000	Bk. 3621 Pg. 951,52
James Hardie Gypsum, Inc. #101	N½SE¼SE¼ Section 19, T41N-R12W	354566	09-02-2000	11-15-2000	Bk. 3621 Pg. 953,54
James Hardie Gypsum, Inc. #102	S½SE¼SE¼ Section 19, T41N-R12W	354567	09-02-2000	11-15-2000	Bk. 3621 Pg. 955,56
James Hardie Gypsum, Inc. #103	N½NW¼SE¼ Section 19, T41N-R12W	354568	09-02-2000	11-15-2000	Bk. 3621 Pg. 957,58
James Hardie Gypsum, Inc. #104	S½NW¼SE¼ Section 19, T41N-R12W	354569	09-02-2000	11-15-2000	Bk. 3621 Pg. 959,60
James Hardie Gypsum, Inc. #105	N½SW¼SE¼ Section 19, T41N-R12W	354570	09-02-2000	11-15-2000	Bk. 3621 Pg. 961,62
James Hardie Gypsum, Inc. #106	S½SW¼SE¼ Section 19, T41N-R12W	354571	09-02-2000	11-15-2000	Bk. 3621 Pg. 963,64
James Hardie Gypsum, Inc. #107	N½NE¼SW¼ Section 19, T41N-R12W	354572	09-02-2000	11-15-2000	Bk. 3621 Pg. 965,66
James Hardie Gypsum, Inc. #108	S½NE¼SW¼ Section 19, T41N-R12W	354573	09-02-2000	11-15-2000	Bk. 3621 Pg. 967,68
James Hardie Gypsum, Inc. #109	N½SE¼SW¼ Section 19, T41N-R12W	354574	09-02-2000	11-15-2000	Bk. 3621 Pg. 969,70

2009 JUN 23 A 8:43
 PLENIX ARIZONA

BLM-AZ STATE OFFICE

Claim Name	Lands Affected	BLM AMC No.	Location Date	Recording Date	Book/ Page
James Hardie Gypsum, Inc. #110	S½SE¼SW¼ Section 19, T41N-R12W	354575	09-02-2000	11-15-2000	Bk. 3621 Pg. 971,72
James Hardie Gypsum, Inc. #111	N½NW¼SW¼ Section 19, T41N-R12W	354576	09-02-2000	11-15-2000	Bk. 3621 Pg. 973,74
James Hardie Gypsum, Inc. #112	S½NW¼SW¼ Section 19, T41N-R12W	354577	09-02-2000	11-15-2000	Bk. 3621 Pg. 975,76
James Hardie Gypsum, Inc. #113	N½SW¼SW¼ Section 19, T41N-R12W	354578	09-02-2000	11-15-2000	Bk. 3621 Pg. 977,78
James Hardie Gypsum, Inc. #114	S½SW¼SW¼ Section 19, T41N-R12W	354579	09-02-2000	11-15-2000	Bk. 3621 Pg. 979,80
James Hardie Gypsum, Inc. #115	N½NE¼SE¼ Section 24, T41N-R13W	354580	09-02-2000	11-15-2000	Bk. 3621 Pg. 981,82
James Hardie Gypsum, Inc. #116	S½NE¼SE¼ Section 24, T41N-R13W	354581	09-02-2000	11-15-2000	Bk. 3621 Pg. 983,84
James Hardie Gypsum, Inc. #117	N½SE¼SE¼ Section 24, T41N-R13W	354582	09-02-2000	11-15-2000	Bk. 3621 Pg. 985,86
James Hardie Gypsum, Inc. #118	S½SE¼SE¼ Section 24, T41N-R13W	354583	09-02-2000	11-15-2000	Bk. 3621 Pg. 987,88
James Hardie Gypsum, Inc. #119	N½NW¼SE¼ Section 24, T41N-R13W	354584	09-02-2000	11-15-2000	Bk. 3621 Pg. 989,90
James Hardie Gypsum, Inc. #120	S½NW¼SE¼ Section 24, T41N-R13W	354585	09-02-2000	11-15-2000	Bk. 3621 Pg. 991,92
James Hardie Gypsum, Inc. #121	N½SW¼SE¼ Section 24, T41N-R13W	354586	09-02-2000	11-15-2000	Bk. 3621 Pg. 993,94
James Hardie Gypsum, Inc. #122	S½SW¼SE¼ Section 24, T41N-R13W	354587	09-02-2000	11-15-2000	Bk. 3621 Pg. 995,96
James Hardie Gypsum, Inc. #123	N½NE¼NE¼ Section 25, T41N-R13W	354588	09-03-2000	11-15-2000	Bk. 3621 Pg. 997,98
James Hardie Gypsum, Inc. #124	S½NE¼NE¼ Section 25, T41N-R13W	354589	09-03-2000	11-15-2000	Bk. 3621 Pg. 999,1000
James Hardie Gypsum, Inc. #125	N½SE¼NE¼ Section 25, T41N-R13W	354590	09-03-2000	11-15-2000	Bk. 3622 Pg. 1, 2
James Hardie Gypsum, Inc. #126	S½SE¼NE¼ Section 25, T41N-R13W	354591	09-03-2000	11-15-2000	Bk. 3622 Pg. 3, 4
James Hardie Gypsum, Inc. #127	N½NW¼NE¼ Section 25, T41N-R13W	354592	09-03-2000	11-15-2000	Bk. 3622 Pg. 5, 6
James Hardie Gypsum, Inc. #128	S½NW¼NE¼ Section 25, T41N-R13W	354593	09-03-2000	11-15-2000	Bk. 3622 Pg. 7, 8

2009 JUN 23 A 8:44
 HOEHN, ARIZONA

Claim Name	Lands Affected	BLM AMC No.	Location Date	Recording Date	Book/ Page
James Hardie Gypsum, Inc. #129	N½SW¼NE¼ Section 25, T41N-R13W	354594	09-03-2000	11-15-2000	Bk. 3622 Pg. 9,10
James Hardie Gypsum, Inc. #130	S½SW¼NE¼ Section 25, T41N-R13W	354595	09-03-2000	11-15-2000	Bk. 3622 Pg. 11,12
James Hardie Gypsum, Inc. #131	N½NE¼NW¼ Section 25, T41N-R13W	354596	09-03-2000	11-15-2000	Bk. 3622 Pg. 13,14
James Hardie Gypsum, Inc. #132	S½NE¼NW¼ Section 25, T41N-R13W	354597	09-03-2000	11-15-2000	Bk. 3622 Pg. 15,16
James Hardie Gypsum, Inc. #133	N½SE¼NW¼ Section 25, T41N-R13W	354598	09-03-2000	11-15-2000	Bk. 3622 Pg. 17,18
James Hardie Gypsum, Inc. #134	S½SE¼NW¼ Section 25, T41N-R13W	354599	09-03-2000	11-15-2000	Bk. 3622 Pg. 19,20
James Hardie Gypsum, Inc. #135	N½NW¼NW¼ Section 25, T41N-R13W	354600	09-03-2000	11-15-2000	Bk. 3622 Pg. 21,22
James Hardie Gypsum, Inc. #136	S½NW¼NW¼ Section 25, T41N-R13W	354601	09-03-2000	11-15-2000	Bk. 3622 Pg. 23,24
James Hardie Gypsum, Inc. #137	N½SW¼NW¼ Section 25, T41N-R13W	354602	09-03-2000	11-15-2000	Bk. 3622 Pg. 25,26
James Hardie Gypsum, Inc. #138	S½SW¼NW¼ Section 25, T41N-R13W	354603	09-03-2000	11-15-2000	Bk. 3622 Pg. 27,28
James Hardie Gypsum, Inc. #139	N½NE¼SW¼ Section 25, T41N-R13W	354604	09-03-2000	11-15-2000	Bk. 3622 Pg. 29,30
James Hardie Gypsum, Inc. #140	S½NE¼SW¼ Section 25, T41N-R13W	354605	09-03-2000	11-15-2000	Bk. 3622 Pg. 31,32
James Hardie Gypsum, Inc. #141	N½SE¼SW¼ Section 25, T41N-R13W	354606	09-03-2000	11-15-2000	Bk. 3622 Pg. 33,34
James Hardie Gypsum, Inc. #142	S½SE¼SW¼ Section 25, T41N-R13W	354607	09-03-2000	11-15-2000	Bk. 3622 Pg. 35,36
James Hardie Gypsum, Inc. #143	N½NE¼SW¼ Section 25, T41N-R13W	354608	09-03-2000	11-15-2000	Bk. 3622 Pg. 37,38
James Hardie Gypsum, Inc. #144	S½NE¼SW¼ Section 25, T41N-R13W	354609	09-03-2000	11-15-2000	Bk. 3622 Pg. 39,40
James Hardie Gypsum, Inc. #145	N½SW¼SW¼ Section 25, T41N-R13W	354610	09-03-2000	11-15-2000	Bk. 3622 Pg. 41,42
James Hardie Gypsum, Inc. #146	S½SW¼SW¼ Section 25, T41N-R13W	354611	09-03-2000	11-15-2000	Bk. 3622 Pg. 43,44
James Hardie Gypsum, Inc. #147	N½NE¼SW¼ Section 20, T41N-R12W	354612	09-02-2000	11-15-2000	Bk. 3622 Pg. 45,46

PHOENIX, ARIZONA
 2009 JUN 23 A 8:44

BLM AZ STATE OFFICE

Claim Name	Lands Affected	BLM AMC No.	Location Date	Recording Date	Book/ Page
James Hardie Gypsum, Inc. #148	S½NE¼SW¼ Section 20, T41N-R12W	354613	09-02-2000	11-15-2000	Bk. 3622 Pg. 47,48
James Hardie Gypsum, Inc. #149	N½SE¼SW¼ Section 20, T41N-R12W	354614	09-02-2000	11-15-2000	Bk. 3622 Pg. 49,50
James Hardie Gypsum, Inc. #150	S½SE¼SW¼ Section 20, T41N-R12W	354615	09-02-2000	11-15-2000	Bk. 3622 Pg. 51,52
James Hardie Gypsum, Inc. #151	N½NW¼SW¼ Section 20, T41N-R12W	354616	09-02-2000	11-15-2000	Bk. 3622 Pg. 53,54
James Hardie Gypsum, Inc. #152	S½NW¼SW¼ Section 20, T41N-R12W	354617	09-02-2000	11-15-2000	Bk. 3622 Pg. 55,56
James Hardie Gypsum, Inc. #153	N½SW¼SW¼ Section 20, T41N-R12W	354618	09-02-2000	11-15-2000	Bk. 3622 Pg. 57,58
James Hardie Gypsum, Inc. #154	S½SW¼SW¼ Section 20, T41N-R12W	354619	09-02-2000	11-15-2000	Bk. 3622 Pg. 59,60
James Hardie Gypsum, Inc. #155	N½NW¼NW¼ Section 29, T41N-R12W	354620	09-03-2000	11-15-2000	Bk. 3622 Pg. 61,62
James Hardie Gypsum, Inc. #156	S½NW¼NW¼ Section 29, T41N-R12W	354621	09-03-2000	11-15-2000	Bk. 3622 Pg. 63,64
James Hardie Gypsum, Inc. #157	N½SW¼NW¼ Section 29, T41N-R12W	354622	09-03-2000	11-15-2000	Bk. 3622 Pg. 65,66
James Hardie Gypsum, Inc. #158	S½SW¼NW¼ Section 29, T41N-R12W	354623	09-03-2000	11-15-2000	Bk. 3622 Pg. 67,68
James Hardie Gypsum, Inc. #159	N½NE¼NE¼ Section 30, T41N-R12W	354624	09-03-2000	11-15-2000	Bk. 3622 Pg. 69,70
James Hardie Gypsum, Inc. #160	S½NE¼NE¼ Section 30, T41N-R12W	354625	09-03-2000	11-15-2000	Bk. 3622 Pg. 71,72
James Hardie Gypsum, Inc. #161	N½SE¼NE¼ Section 30, T41N-R12W	354626	09-03-2000	11-15-2000	Bk. 3622 Pg. 73,74
James Hardie Gypsum, Inc. #162	S½SE¼NE¼ Section 30, T41N-R12W	354627	09-03-2000	11-15-2000	Bk. 3622 Pg. 75,76
James Hardie Gypsum, Inc. #163	N½NW¼NE¼ Section 30, T41N-R12W	354628	09-03-2000	11-15-2000	Bk. 3622 Pg. 77,78
James Hardie Gypsum, Inc. #164	S½NW¼NE¼ Section 30, T41N-R12W	354629	09-03-2000	11-15-2000	Bk. 3622 Pg. 79,80
James Hardie Gypsum, Inc. #165	N½SW¼NE¼ Section 30, T41N-R12W	354630	09-03-2000	11-15-2000	Bk. 3622 Pg. 81,82
James Hardie Gypsum, Inc. #166	S½SW¼NE¼ Section 30, T41N-R12W	354631	09-03-2000	11-15-2000	Bk. 3622 Pg. 83,84

2009 JUN 23 A 8:44
 PUEBLO ARIZONA
 BLM AZ STATE OFFICE

Claim Name	Lands Affected	BLM AMC No.	Location Date	Recording Date	Book/ Page
James Hardie Gypsum, Inc. #167	N½NE¼SE¼ Section 30, T41N-R12W	354632	09-03-2000	11-15-2000	Bk. 3622 Pg. 85,86
James Hardie Gypsum, Inc. #168	S½NE¼SE¼ Section 30, T41N-R12W	354633	09-03-2000	11-15-2000	Bk. 3622 Pg. 87,88
James Hardie Gypsum, Inc. #169	N½SE¼SE¼ Section 30, T41N-R12W	354634	09-03-2000	11-15-2000	Bk. 3622 Pg. 89,90
James Hardie Gypsum, Inc. #170	S½SE¼SE¼ Section 30, T41N-R12W	354635	09-03-2000	11-15-2000	Bk. 3622 Pg. 91,92
James Hardie Gypsum, Inc. #171	N½NW¼SE¼ Section 30, T41N-R12W	354636	09-03-2000	11-15-2000	Bk. 3622 Pg. 93,94
James Hardie Gypsum, Inc. #172	S½NW¼SE¼ Section 30, T41N-R12W	354637	09-03-2000	11-15-2000	Bk. 3622 Pg. 95,96
James Hardie Gypsum, Inc. #173	N½SW¼SE¼ Section 30, T41N-R12W	354638	09-03-2000	11-15-2000	Bk. 3622 Pg. 97,98
James Hardie Gypsum, Inc. #174	S½SW¼SE¼ Section 30, T41N-R12W	354639	09-03-2000	11-15-2000	Bk. 3622 Pg. 99,100
James Hardie Gypsum, Inc. #175	N½NE¼NW¼ Section 30, T41N-R12W	354640	09-03-2000	11-15-2000	Bk. 3622 Pg. 101,02
James Hardie Gypsum, Inc. #176	S½NE¼NW¼ Section 30, T41N-R12W	354641	09-03-2000	11-15-2000	Bk. 3622 Pg. 103,04
James Hardie Gypsum, Inc. #177	N½SE¼NW¼ Section 30, T41N-R12W	354642	09-03-2000	11-15-2000	Bk. 3622 Pg. 105,06
James Hardie Gypsum, Inc. #178	S½SE¼NW¼ Section 30, T41N-R12W	354643	09-03-2000	11-15-2000	Bk. 3622 Pg. 107,08
James Hardie Gypsum, Inc. #179	N½NW¼NW¼ Section 31, T41N-R12W	354644	09-05-2000	11-15-2000	Bk. 3622 Pg. 109,10
James Hardie Gypsum, Inc. #180	S½NW¼NW¼ Section 31, T41N-R12W	354645	09-05-2000	11-15-2000	Bk. 3622 Pg. 111,12
James Hardie Gypsum, Inc. #181	N½NE¼SE¼ Section 14, T40N-R13W	354646	09-05-2000	11-15-2000	Bk. 3622 Pg. 113,14
James Hardie Gypsum, Inc. #182	S½NE¼SE¼ Section 14, T40N-R13W	354647	09-05-2000	11-15-2000	Bk. 3622 Pg. 115,16
James Hardie Gypsum, Inc. #183	N½SE¼SE¼ Section 14, T40N-R13W	354648	09-05-2000	11-15-2000	Bk. 3622 Pg. 117,18
James Hardie Gypsum, Inc. #184	S½SE¼SE¼ Section 14, T40N-R13W	354649	09-05-2000	11-15-2000	Bk. 3622 Pg. 119,20
James Hardie Gypsum, Inc. #185	N½NE¼SW¼ Section 13, T40N-R13W	354650	09-05-2000	11-15-2000	Bk. 3622 Pg. 121,22

2009 JUN 23 A 8:44
 PHOENIX, ARIZONA

RECEIVED
 BLM AZ STATE OFFICE

Claim Name	Lands Affected	BLM AMC No.	Location Date	Recording Date	Book/ Page
James Hardie Gypsum, Inc. #186	S½NE¼SW¼ Section 13, T40N-R13W	354651	09-05-2000	11-15-2000	Bk. 3622 Pg. 123,24
James Hardie Gypsum, Inc. #187	N¼SE¼SW¼ Section 13, T40N-R13W	354652	09-05-2000	11-15-2000	Bk. 3622 Pg. 125,26
James Hardie Gypsum, Inc. #188	S¼SE¼SW¼ Section 13, T40N-R13W	354653	09-05-2000	11-15-2000	Bk. 3622 Pg. 127,28
James Hardie Gypsum, Inc. #189	S¼SW¼SW¼ Section 13, T40N-R13W	354654	09-05-2000	11-15-2000	Bk. 3622 Pg. 129,30
James Hardie Gypsum, Inc. #190	N¼SW¼SW¼ Section 13, T40N-R13W	354655	09-05-2000	11-15-2000	Bk. 3622 Pg. 131,32
James Hardie Gypsum, Inc. #191	S¼NW¼SW¼ Section 13, T40N-R13W	354656	09-05-2000	11-15-2000	Bk. 3622 Pg. 133,34
James Hardie Gypsum, Inc. #192	N¼NW¼SW¼ Section 13, T40N-R13W	354657	09-05-2000	11-15-2000	Bk. 3622 Pg. 135,36
James Hardie Gypsum, Inc. #193	NE¼NW¼NW¼ NW¼NE¼NW¼ Section 24, T40N-R13W	354658	09-05-2000	11-15-2000	Bk. 3622 Pg. 137,38
James Hardie Gypsum, Inc. #194	SE¼NW¼NW¼ SW¼NE¼NW¼ Section 24, T40N-R13W	354659	09-05-2000	11-15-2000	Bk. 3622 Pg. 139,40
James Hardie Gypsum, Inc. #195	NE¼SW¼NW¼ NW¼SE¼NW¼ Section 24, T40N-R13W	354660	09-05-2000	11-15-2000	Bk. 3622 Pg. 141,42
James Hardie Gypsum, Inc. #196	SW¼SE¼NW¼ SE¼SW¼NW¼ Section 24, T40N-R13W	354661	09-05-2000	11-15-2000	Bk. 3622 Pg. 143,44
James Hardie Gypsum, Inc. #197	SE¼SE¼NE¼ Section 23, T40N-R13W SW¼ SW¼NW¼ Section 24, T40N-R13W	354662	09-05-2000	11-15-2000	Bk. 3622 Pg. 145,46
James Hardie Gypsum, Inc. #198	NE¼SE¼NE¼ Section 23, T40N-R13W NW¼SW¼NW¼ Section 24, T40N-R13W	354663	09-05-2000	11-15-2000	Bk. 3622 Pg. 147,48
James Hardie Gypsum, Inc. #199	SE¼NE¼NE¼ Section 23, T40N-R13W SW¼ NW¼NW¼ Section 24, T40N-R13W	354664	09-05-2000	11-15-2000	Bk. 3622 Pg. 149,50
James Hardie Gypsum, Inc. #200	N¼NE¼NW¼ Section 25, T41N-R12W	354665	09-04-2000	11-15-2000	Bk. 3622 Pg. 151,52

INDEX ARIZONA

2009 JUN 23 A 8:44

RECEIVED
SULPHUR
STATION
OFFICE

Claim Name	Lands Affected	BLM AMC No.	Location Date	Recording Date	Book/ Page
James Hardie Gypsum, Inc. #201	S½NE¼NW¼ Section 25, T41N-R12W	354666	09-04-2000	11-15-2000	Bk. 3622 Pg. 153,54
James Hardie Gypsum, Inc. #202	N½SE¼NW¼ Section 25, T41N-R12W	354667	09-04-2000	11-15-2000	Bk. 3622 Pg. 155,56
James Hardie Gypsum, Inc. #203	S½SE¼NW¼ Section 25, T41N-R12W	354668	09-04-2000	11-15-2000	Bk. 3622 Pg. 157,58
James Hardie Gypsum, Inc. #204	S½SW¼NW¼ Section 25, T41N-R12W	354669	09-04-2000	11-15-2000	Bk. 3622 Pg. 159,60
James Hardie Gypsum, Inc. #205	N½SW¼NW¼ Section 25, T41N-R12W	354670	09-04-2000	11-15-2000	Bk. 3622 Pg. 161,62
James Hardie Gypsum, Inc. #206	S½NW¼NW¼ Section 25, T41N-R12W	354671	09-04-2000	11-15-2000	Bk. 3622 Pg. 163,64
James Hardie Gypsum, Inc. #207	N½NW¼NW¼ Section 25, T41N-R12W	354672	09-04-2000	11-15-2000	Bk. 3622 Pg. 165,66
James Hardie Gypsum, Inc. #208	N½NE¼NE¼ Section 26, T41N-R12W	354673	09-04-2000	11-15-2000	Bk. 3622 Pg. 167,68
James Hardie Gypsum, Inc. #209	S½NE¼NE¼ Section 26, T41N-R12W	354674	09-04-2000	11-15-2000	Bk. 3622 Pg. 169,70
James Hardie Gypsum, Inc. #210	N½SE¼NE¼ Section 26, T41N-R12W	354675	09-04-2000	11-15-2000	Bk. 3622 Pg. 171,72
James Hardie Gypsum, Inc. #211	S½SE¼NE¼ Section 26, T41N-R12W	354676	09-04-2000	11-15-2000	Bk. 3622 Pg. 173,74
James Hardie Gypsum, Inc. #212	S½SW¼NE¼ Section 26, T41N-R12W	354677	09-04-2000	11-15-2000	Bk. 3622 Pg. 175,76
James Hardie Gypsum, Inc. #213	N½SW¼NE¼ Section 26, T41N-R12W	354678	09-04-2000	11-15-2000	Bk. 3622 Pg. 177,78
James Hardie Gypsum, Inc. #214	S½NW¼NE¼ Section 26, T41N-R12W	354679	09-04-2000	11-15-2000	Bk. 3622 Pg. 179,80
James Hardie Gypsum, Inc. #215	N½NW¼NE¼ Section 26, T41N-R12W	354680	09-04-2000	11-15-2000	Bk. 3622 Pg. 181,82
James Hardie Gypsum, Inc. #216	N½NE¼SE¼ Section 26, T41N-R12W	354681	09-04-2000	11-15-2000	Bk. 3622 Pg. 183,84
James Hardie Gypsum, Inc. #217	S½NE¼SE¼ Section 26, T41N-R12W	354682	09-04-2000	11-15-2000	Bk. 3622 Pg. 185,86
James Hardie Gypsum, Inc. #218	N½SE¼SE¼ Section 26, T41N-R12W	354683	09-04-2000	11-15-2000	Bk. 3622 Pg. 187,88
James Hardie Gypsum, Inc. #219	S½SE¼SE¼ Section 26, T41N-R12W	354684	09-04-2000	11-15-2000	Bk. 3622 Pg. 189,90

2009 JUN 23 A 8:45
 PHOENIX ARIZONA

BLM AZ STATE OFFICE
 RECEIVED

Claim Name	Lands Affected	BLM AMC No.	Location Date	Recording Date	Book/ Page
James Hardie Gypsum, Inc. #220	S½SW¼SE¼ Section 26, T41N-R12W	354685	09-04-2000	11-15-2000	Bk. 3622 Pg. 191,92
James Hardie Gypsum, Inc. #221	N½SW¼SE¼ Section 26, T41N-R12W	354686	09-04-2000	11-15-2000	Bk. 3622 Pg. 193,94
James Hardie Gypsum, Inc. #222	S½NW¼SE¼ Section 26, T41N-R12W	354687	09-04-2000	11-15-2000	Bk. 3622 Pg. 195,96
James Hardie Gypsum, Inc. #223	N½NW¼SE¼ Section 26, T41N-R12W	354688	09-04-2000	11-15-2000	Bk. 3622 Pg. 197,98
James Hardie Gypsum, Inc. #224	N½NE¼NW¼ Section 2, T40N-R12W	354689	09-04-2000	11-15-2000	Bk. 3622 Pg. 199,200
James Hardie Gypsum, Inc. #225	S½NE¼NW¼ Section 2, T40N-R12W	354690	09-04-2000	11-15-2000	Bk. 3622 Pg. 201,02
James Hardie Gypsum, Inc. #226	N½SE¼NW¼ Section 2, T40N-R12W	354691	09-04-2000	11-15-2000	Bk. 3622 Pg. 203,04
James Hardie Gypsum, Inc. #227	S½SE¼NW¼ Section 2, T40N-R12W	354692	09-04-2000	11-15-2000	Bk. 3622 Pg. 205,06
James Hardie Gypsum, Inc. #228	S½SW¼NW¼ Section 2, T40N-R12W	354693	09-04-2000	11-15-2000	Bk. 3622 Pg. 207,08
James Hardie Gypsum, Inc. #229	N½SW¼NW¼ Section 2, T40N-R12W	354694	09-04-2000	11-15-2000	Bk. 3622 Pg. 209,10
James Hardie Gypsum, Inc. #230	S½NW¼NW¼ Section 2, T40N-R12W	354695	09-04-2000	11-15-2000	Bk. 3622 Pg. 211,12
James Hardie Gypsum, Inc. #231	N½NW¼NW¼ Section 2, T40N-R12W	354696	09-04-2000	11-15-2000	Bk. 3622 Pg. 213,14
James Hardie Gypsum, Inc. #232	N½NE¼SW¼ Section 2, T40N-R12W	354697	09-04-2000	11-15-2000	Bk. 3622 Pg. 215,16
James Hardie Gypsum, Inc. #233	S½NE¼SW¼ Section 2, T40N-R12W	354698	09-04-2000	11-15-2000	Bk. 3622 Pg. 217,18
James Hardie Gypsum, Inc. #234	N½SE¼SW¼ Section 2, T40N-R12W	354699	09-04-2000	11-15-2000	Bk. 3622 Pg. 219,20
James Hardie Gypsum, Inc. #235	S½SE¼SW¼ Section 2, T40N-R12W	354700	09-04-2000	11-15-2000	Bk. 3622 Pg. 221,22
James Hardie Gypsum, Inc. #236	S½SW¼SW¼ Section 2, T40N-R12W	354701	09-04-2000	11-15-2000	Bk. 3622 Pg. 223,24
James Hardie Gypsum, Inc. #237	N½SW¼SW¼ Section 2, T40N-R12W	354702	09-04-2000	11-15-2000	Bk. 3622 Pg. 225,26
James Hardie Gypsum, Inc. #238	S½NW¼SW¼ Section 2, T40N-R12W	354703	09-04-2000	11-15-2000	Bk. 3622 Pg. 227,28

2009 JUN 23 A 8:45
 P.O. BOX 1000
 PHOENIX, ARIZONA 85001

BLM AZ STATE OFFICE
 RECEIVED
 JUN 23 2009

Claim Name	Lands Affected	BLM AMC No.	Location Date	Recording Date	Book/ Page
James Hardie Gypsum, Inc. #239	N½NW¼SW¼ Section 2, T40N-R12W	354704	09-04-2000	11-15-2000	Bk. 3622 Pg. 229,30
James Hardie Gypsum, Inc. #240	N½NE¼SE¼ Section 3, T40N-R12W	354705	09-04-2000	11-15-2000	Bk. 3622 Pg. 231,32
James Hardie Gypsum, Inc. #241	S½NE¼SE¼ Section 3, T40N-R12W	354706	09-04-2000	11-15-2000	Bk. 3622 Pg. 233,34
James Hardie Gypsum, Inc. #242	N½SE¼SE¼ Section 3, T40N-R12W	354707	09-04-2000	11-15-2000	Bk. 3622 Pg. 235,36
James Hardie Gypsum, Inc. #243	S½SE¼SE¼ Section 3, T40N-R12W	354708	09-04-2000	11-15-2000	Bk. 3622 Pg. 237,38
James Hardie Gypsum, Inc. #244	S½SW¼SE¼ Section 3, T40N-R12W	354709	09-04-2000	11-15-2000	Bk. 3622 Pg. 239,40
James Hardie Gypsum, Inc. #245	N½SW¼SE¼ Section 3, T40N-R12W	354710	09-04-2000	11-15-2000	Bk. 3622 Pg. 241,42
James Hardie Gypsum, Inc. #246	S½NW¼SE¼ Section 3, T40N-R12W	354711	09-04-2000	11-15-2000	Bk. 3622 Pg. 243,44
James Hardie Gypsum, Inc. #247	N½NW¼SE¼ Section 3, T40N-R12W	354712	09-04-2000	11-15-2000	Bk. 3622 Pg. 245,46
James Hardie Gypsum, Inc. #248	N½NE¼NE¼ Section 3, T40N-R12W	354713	09-04-2000	11-15-2000	Bk. 3622 Pg. 247,48
James Hardie Gypsum, Inc. #249	S½NE¼NE¼ Section 3, T40N-R12W	354714	09-04-2000	11-15-2000	Bk. 3622 Pg. 249,50
James Hardie Gypsum, Inc. #250	N½SE¼NE¼ Section 3, T40N-R12W	354715	09-04-2000	11-15-2000	Bk. 3622 Pg. 251,52
James Hardie Gypsum, Inc. #251	S½SE¼NE¼ Section 3, T40N-R12W	354716	09-04-2000	11-15-2000	Bk. 3622 Pg. 253,54
James Hardie Gypsum, Inc. #252	S½SW¼NE¼ Section 3, T40N-R12W	354717	09-04-2000	11-15-2000	Bk. 3622 Pg. 255,56
James Hardie Gypsum, Inc. #253	N½SW¼NE¼ Section 3, T40N-R12W	354718	09-04-2000	11-15-2000	Bk. 3622 Pg. 257,58
James Hardie Gypsum, Inc. #254	S½NW¼NE¼ Section 3, T40N-R12W	354719	09-04-2000	11-15-2000	Bk. 3622 Pg. 259,60
James Hardie Gypsum, Inc. #255	N½NW¼NE¼ Section 3, T40N-R12W	354720	09-04-2000	11-15-2000	Bk. 3622 Pg. 261,62
James Hardie Gypsum, Inc. #256	N½NE¼NW¼ Section 11, T40N-R12W	354721	09-04-2000	11-15-2000	Bk. 3622 Pg. 263,64
James Hardie Gypsum, Inc. #257	S½NE¼NW¼ Section 11, T40N-R12W	354722	09-04-2000	11-15-2000	Bk. 3622 Pg. 265,66

RECEIVED
 BLM AZ STATE OFFICE
 2009 JUN 23 A 8:45
 INDIANAPOLIS, INDIANA

Claim Name	Lands Affected	BLM AMC No.	Location Date	Recording Date	Book/ Page
James Hardie Gypsum, Inc. #258	N½SE¼NW¼ Section 11, T40N-R12W	354723	09-04-2000	11-15-2000	Bk. 3622 Pg. 267,68
James Hardie Gypsum, Inc. #259	S½SE¼NW¼ Section 11, T40N-R12W	354724	09-04-2000	11-15-2000	Bk. 3622 Pg. 269,70
James Hardie Gypsum, Inc. #260	S½SW¼NW¼ Section 11, T40N-R12W	354725	09-04-2000	11-15-2000	Bk. 3622 Pg. 271,72
James Hardie Gypsum, Inc. #261	N½SW¼NW¼ Section 11 T40N R12W	354726	09-04-2000	11-15-2000	Bk. 3622 Pg. 273,74
James Hardie Gypsum, Inc. #262	S½NW¼NW¼ Section 11, T40N-R12W	354727	09-04-2000	11-15-2000	Bk. 3622 Pg. 275,76
James Hardie Gypsum, Inc. #263	N½NW¼NW¼ Section 11, T40N-R12W	354728	09-04-2000	11-15-2000	Bk. 3622 Pg. 277,78
James Hardie Gypsum, Inc. #264	N½NE¼SW¼ Section 11, T40N-R12W	354729	09-04-2000	11-15-2000	Bk. 3622 Pg. 279,80
James Hardie Gypsum, Inc. #265	S½NE¼SW¼ Section 11, T40N-R12W	354730	09-04-2000	11-15-2000	Bk. 3622 Pg. 281,82
James Hardie Gypsum, Inc. #266	N½SE¼SW¼ Section 11, T40N-R12W	354731	09-04-2000	11-15-2000	Bk. 3622 Pg. 283,84
James Hardie Gypsum, Inc. #267	S½SE¼SW¼ Section 11, T40N-R12W	354732	09-04-2000	11-15-2000	Bk. 3622 Pg. 285,86
James Hardie Gypsum, Inc. #268	S½SW¼SW¼ Section 11, T40N-R12W	354733	09-04-2000	11-15-2000	Bk. 3622 Pg. 287,88
James Hardie Gypsum, Inc. #269	N½SW¼SW¼ Section 11, T40N-R12W	354734	09-04-2000	11-15-2000	Bk. 3622 Pg. 289,90
James Hardie Gypsum, Inc. #270	S½NW¼SW¼ Section 11, T40N-R12W	354735	09-04-2000	11-15-2000	Bk. 3622 Pg. 291,92
James Hardie Gypsum, Inc. #271	N½NW¼SW¼ Section 11, T40N-R12W	354736	09-04-2000	11-15-2000	Bk. 3622 Pg. 293,94
James Hardie Gypsum, Inc. #272	N½NE¼SE¼ Section 10, T40N-R12W	354737	09-04-2000	11-15-2000	Bk. 3622 Pg. 295,96
James Hardie Gypsum, Inc. #273	S½NE¼SE¼ Section 10, T40N-R12W	354738	09-04-2000	11-15-2000	Bk. 3622 Pg. 297,98
James Hardie Gypsum, Inc. #274	N½SE¼SE¼ Section 10, T40N-R12W	354739	09-04-2000	11-15-2000	Bk. 3622 Pg. 299,300
James Hardie Gypsum, Inc. #275	S½SE¼SE¼ Section 10, T40N-R12W	354740	09-04-2000	11-15-2000	Bk. 3622 Pg. 301,02
James Hardie Gypsum, Inc. #276	S½SW¼SE¼ Section 10, T40N-R12W	354741	09-04-2000	11-15-2000	Bk. 3622 Pg. 303,04

2009 JUN 23 A 8:45
 PREVIOUS ARIZONA

BLM AZ STATE OFFICE
 RECEIVED

Claim Name	Lands Affected	BLM AMC No.	Location Date	Recording Date	Book/ Page
James Hardie Gypsum, Inc. #277	N½SW¼SE¼ Section 10, T40N-R12W	354742	09-04-2000	11-15-2000	Bk. 3622 Pg. 305,06
James Hardie Gypsum, Inc. #278	S½NW¼SE¼ Section 10, T40N-R12W	354743	09-04-2000	11-15-2000	Bk. 3622 Pg. 307,08
James Hardie Gypsum, Inc. #279	N½NW¼SE¼ Section 10, T40N-R12W	354744	09-04-2000	11-15-2000	Bk. 3622 Pg. 309,10
James Hardie Gypsum, Inc. #280	N½NE¼NE¼ Section 10, T40N-R12W	354745	09-04-2000	11-15-2000	Bk. 3622 Pg. 311,12
James Hardie Gypsum, Inc. #281	S½NE¼NE¼ Section 10, T40N-R12W	354746	09-04-2000	11-15-2000	Bk. 3622 Pg. 313,14
James Hardie Gypsum, Inc. #282	N½SE¼NE¼ Section 10, T40N-R12W	354747	09-04-2000	11-15-2000	Bk. 3622 Pg. 315,16
James Hardie Gypsum, Inc. #283	S½SE¼NE¼ Section 10, T40N-R12W	354748	09-04-2000	11-15-2000	Bk. 3622 Pg. 317,18
James Hardie Gypsum, Inc. #284	S½SW¼NE¼ Section 10, T40N-R12W	354749	09-04-2000	11-15-2000	Bk. 3622 Pg. 319,20
James Hardie Gypsum, Inc. #285	N½SW¼NE¼ Section 10, T40N-R12W	354750	09-04-2000	11-15-2000	Bk. 3622 Pg. 321,22
James Hardie Gypsum, Inc. #286	S½NW¼NE¼ Section 10, T40N-R12W	354751	09-04-2000	11-15-2000	Bk. 3622 Pg. 323,24
James Hardie Gypsum, Inc. #287	N½NW¼NE¼ Section 10, T40N-R12W	354752	09-04-2000	11-15-2000	Bk. 3622 Pg. 325,26
James Hardie Gypsum, Inc. #288	N½NE¼NW¼ Section 14, T40N-R12W	354753	09-04-2000	11-15-2000	Bk. 3622 Pg. 327,28
James Hardie Gypsum, Inc. #289	S½NE¼NW¼ Section 14, T40N-R12W	354754	09-04-2000	11-15-2000	Bk. 3622 Pg. 329,30
James Hardie Gypsum, Inc. #290	N½SE¼NW¼ Section 14, T40N-R12W	354755	09-04-2000	11-15-2000	Bk. 3622 Pg. 331,32
James Hardie Gypsum, Inc. #291	S½SE¼NW¼ Section 14, T40N-R12W	354756	09-04-2000	11-15-2000	Bk. 3622 Pg. 333,34
James Hardie Gypsum, Inc. #292	S½SW¼NW¼ Section 14, T40N-R12W	354757	09-04-2000	11-15-2000	Bk. 3622 Pg. 335,36
James Hardie Gypsum, Inc. #293	N½SW¼NW¼ Section 14, T40N-R12W	354758	09-04-2000	11-15-2000	Bk. 3622 Pg. 337,38
James Hardie Gypsum, Inc. #294	S½NW¼NW¼ Section 14, T40N-R12W	354759	09-04-2000	11-15-2000	Bk. 3622 Pg. 339,40
James Hardie Gypsum, Inc. #295	N½NW¼NW¼ Section 14, T40N-R12W	354760	09-04-2000	11-15-2000	Bk. 3622 Pg. 341,42

INDEX, AZON

2009 JUN 23 A 8:45

RECEIVED OFFICE

Claim Name	Lands Affected	BLM AMC No.	Location Date	Recording Date	Book/ Page
James Hardie Gypsum, Inc. #296	N½NE¼NE¼ Section 15, T40N-R12W	354761	09-04-2000	11-15-2000	Bk. 3622 Pg. 343,44
James Hardie Gypsum, Inc. #297	S½NE¼NE¼ Section 15, T40N-R12W	354762	09-04-2000	11-15-2000	Bk. 3622 Pg. 345,46
James Hardie Gypsum, Inc. #298	N½SE¼NE¼ Section 15, T40N-R12W	354763	09-04-2000	11-15-2000	Bk. 3622 Pg. 347,48
James Hardie Gypsum, Inc. #299	S½SE¼NE¼ Section 15, T40N-R12W	354764	09-04-2000	11-15-2000	Bk. 3622 Pg. 349,50
James Hardie Gypsum, Inc. #300	S½SW¼NE¼ Section 15, T40N-R12W	354765	09-04-2000	11-15-2000	Bk. 3622 Pg. 351,52
James Hardie Gypsum, Inc. #301	N½SW¼NE¼ Section 15, T40N-R12W	354766	09-04-2000	11-15-2000	Bk. 3622 Pg. 353,54
James Hardie Gypsum, Inc. #302	S½NW¼NE¼ Section 15, T40N-R12W	354767	09-04-2000	11-15-2000	Bk. 3622 Pg. 355,56
James Hardie Gypsum, Inc. #303	N½NW¼NE¼ Section 15, T40N-R12W	354768	09-04-2000	11-15-2000	Bk. 3622 Pg. 357,58
James Hardie Gypsum, Inc. #304	N½NE¼SE¼ Section 15, T40N-R12W	354769	09-04-2000	11-15-2000	Bk. 3622 Pg. 359,60
James Hardie Gypsum, Inc. #305	S½NE¼SE¼ Section 15, T40N-12W	354770	09-04-2000	11-15-2000	Bk. 3622 Pg. 361,62
James Hardie Gypsum, Inc. #306	N½SE¼SE¼ Section 15, T40N-R12W	354771	09-04-2000	11-15-2000	Bk. 3622 Pg. 363,64
James Hardie Gypsum, Inc. #307	S½SE¼SE¼ Section 15, T40N-R12W	354772	09-04-2000	11-15-2000	Bk. 3622 Pg. 365,66
James Hardie Gypsum, Inc. #308	S½SW¼SE¼ Section 15, T40N-R12W	354773	09-04-2000	11-15-2000	Bk. 3622 Pg. 367,68
James Hardie Gypsum, Inc. #309	N½SW¼SE¼ Section 15, T40N-R12W	354774	09-04-2000	11-15-2000	Bk. 3622 Pg. 369,70
James Hardie Gypsum, Inc. #310	S½NW¼SE¼ Section 15, T40N-R12W	354775	09-04-2000	11-15-2000	Bk. 3622 Pg. 371,72
James Hardie Gypsum, Inc. #311	N½NW¼SE¼ Section 15, T40N-R12W	354776	09-04-2000	11-15-2000	Bk. 3622 Pg. 373,74
James Hardie Gypsum, Inc. #312	N½NE¼NW¼ Section 22, T40N-R12W	354777	09-04-2000	11-15-2000	Bk. 3622 Pg. 375,76
James Hardie Gypsum, Inc. #313	S½NE¼NW¼ Section 22, T40N-R12W	354778	09-04-2000	11-15-2000	Bk. 3622 Pg. 377,78
James Hardie Gypsum, Inc. #314	N½SE¼NW¼ Section 22, T40N-R12W	354779	09-04-2000	11-15-2000	Bk. 3622 Pg. 379,80

2009 JUN 23 A 8:45
 PHOENIX, ARIZONA

RECEIVED
 BLM AZ STATE OFFICE

Claim Name	Lands Affected	BLM AMC No.	Location Date	Recording Date	Book/ Page
James Hardie Gypsum, Inc. #315	S½SE¼NW¼ Section 22, T40N-R12W	354780	09-04-2000	11-15-2000	Bk. 3622 Pg. 381,82
James Hardie Gypsum, Inc. #316	S½SW¼NW¼ Section 22, T40N-R12W	354781	09-04-2000	11-15-2000	Bk. 3622 Pg. 383,84
James Hardie Gypsum, Inc. #317	N½SW¼NW¼ Section 22, T40N-R12W	354782	09-04-2000	11-15-2000	Bk. 3622 Pg. 385,86
James Hardie Gypsum, Inc. #318	S½NW¼NW¼ Section 22, T40N-R12W	354783	09-04-2000	11-15-2000	Bk. 3622 Pg. 387,88
James Hardie Gypsum, Inc. #319	N½NW¼NW¼ Section 22, T40N-R12W	354784	09-04-2000	11-15-2000	Bk. 3622 Pg. 389,90
James Hardie Gypsum, Inc. #320	NE¼NE¼NE¼ Section 23, T40N-R13W NW¼NW¼NW¼ Section 24, T40N-R13W	354785	09-05-2000	11-15-2000	Bk. 3622 Pg. 391,92
James Hardie Gypsum, Inc. #321	S½NW¼SW¼ Section 24, T40N-R13W	354786	09-05-2000	11-15-2000	Bk. 3622 Pg. 393,94
James Hardie Gypsum, Inc. #322	N½NW¼SW¼ Section 24, T40N-R13W	354787	09-05-2000	11-15-2000	Bk. 3622 Pg. 395,96
James Hardie Gypsum, Inc. #327 (AMENDED 06-25-2001)	SW¼SW¼SE¼ SE¼SE¼SW¼ Section 2, T40N-R13W	354788	09-05-2000	11-15-2000	Bk. 3622 Pg. 397,98
James Hardie Gypsum, Inc. #328 (AMENDED 06-25-2001)	NW¼SW¼SE¼ NE¼SE¼SW¼ Section 2, T40N-R13W	354789	09-05-2000	11-15-2000	Bk. 3622 Pg. 399,400
James Hardie Gypsum, Inc. #329 (AMENDED 06-25-2001)	NW¼NW¼SE¼ NE¼NE¼SW¼ Section 2, T40N-R13W	354790	09-05-2000	11-15-2000	Bk. 3622 Pg. 401,02
James Hardie Gypsum, Inc. #330	SE¼SE¼NW¼ SW¼SW¼NE¼ Section 2, T40N-R13W	354791	09-05-2000	11-15-2000	Bk. 3622 Pg. 403,04

PHOENIX, ARIZONA

2009 JUN 23 A 8:45

BLM FIELD OFFICE

Claim Name	Lands Affected	BLM AMC No.	Location Date	Recording Date	Book/ Page
James Hardie Gypsum, Inc. #335 (AMENDED 12-21-2001)	SE $\frac{1}{4}$ SE $\frac{1}{4}$ NW $\frac{1}{4}$ SW $\frac{1}{4}$ SW $\frac{1}{4}$ NE $\frac{1}{4}$ Section 11, T40N-R13W	354792	09-05-2000	11-15-2000	Bk. 3622 Pg. 405,06
James Hardie Gypsum, Inc. #336	NE $\frac{1}{4}$ SE $\frac{1}{4}$ NW $\frac{1}{4}$ NW $\frac{1}{4}$ SW $\frac{1}{4}$ NE $\frac{1}{4}$ Section 11, T40N-R13W	354793	09-05-2000	11-15-2000	Bk. 3622 Pg. 407,08
James Hardie Gypsum, Inc. #337	SE $\frac{1}{4}$ NE $\frac{1}{4}$ NW $\frac{1}{4}$ SW $\frac{1}{4}$ NW $\frac{1}{4}$ NE $\frac{1}{4}$ Section 11, T40N-R13W	354794	09-05-2000	11-15-2000	Bk. 3622 Pg. 409,10
James Hardie Gypsum, Inc. #338	NE $\frac{1}{4}$ NE $\frac{1}{4}$ NW $\frac{1}{4}$ NW $\frac{1}{4}$ NW $\frac{1}{4}$ NE $\frac{1}{4}$ Section 11, T40N-R13W	354795	09-05-2000	11-15-2000	Bk. 3622 Pg. 411,12
James Hardie Gypsum, Inc. #339	SW $\frac{1}{4}$ SE $\frac{1}{4}$ SE $\frac{1}{4}$ SE $\frac{1}{4}$ SW $\frac{1}{4}$ SE $\frac{1}{4}$ Section 3, T40N-R13W	354796	09-05-2000	11-15-2000	Bk. 3622 Pg. 413,14
James Hardie Gypsum, Inc. #340	NW $\frac{1}{4}$ SE $\frac{1}{4}$ SE $\frac{1}{4}$ NE $\frac{1}{4}$ SW $\frac{1}{4}$ SE $\frac{1}{4}$ Section 3, T40N-R13W	354797	09-05-2000	11-15-2000	Bk. 3622 Pg. 415,16
James Hardie Gypsum, Inc. #341	SE $\frac{1}{4}$ NW $\frac{1}{4}$ SE $\frac{1}{4}$ SW $\frac{1}{4}$ NE $\frac{1}{4}$ SE $\frac{1}{4}$ Section 3, T40N R13W	354798	09-05-2000	11-15-2000	Bk. 3622 Pg. 417,18
James Hardie Gypsum, Inc. #342	SE $\frac{1}{4}$ SW $\frac{1}{4}$ NE $\frac{1}{4}$ SW $\frac{1}{4}$ SE $\frac{1}{4}$ NE $\frac{1}{4}$ Section 3, T40N-R13W	354799	09-05-2000	11-15-2000	Bk. 3622 Pg. 419,20
James Hardie Gypsum, Inc. #343	NW $\frac{1}{4}$ SE $\frac{1}{4}$ NW $\frac{1}{4}$ NE $\frac{1}{4}$ SW $\frac{1}{4}$ NW $\frac{1}{4}$ Section 35, T41N-R13W	354800	09-05-2000	11-15-2000	Bk. 3622 Pg. 421,22
James Hardie Gypsum, Inc. #344	SE $\frac{1}{4}$ SW $\frac{1}{4}$ NW $\frac{1}{4}$ SW $\frac{1}{4}$ SE $\frac{1}{4}$ NW $\frac{1}{4}$ Section 35, T41N-R13W	354801	09-05-2000	11-15-2000	Bk. 3622 Pg. 423,24
James Hardie Gypsum, Inc. #345	NE $\frac{1}{4}$ NW $\frac{1}{4}$ SW $\frac{1}{4}$ NW $\frac{1}{4}$ NE $\frac{1}{4}$ SW $\frac{1}{4}$ Section 35, T41N-R13W	354802	09-05-2000	11-15-2000	Bk. 3622 Pg. 425,26

PHOENIX, ARIZONA

2009 JUN 23 A 8:45

RECEIVED
LAND STATE OFFICE

Lands Affected (Parts of):

Township 40 North, Range 12 West, G&SRM

Sections 2, 3, 10, 11, 14, 15, and 22

Township 41 North, Range 12 West, G&SRM

Sections 7, 8, 18, 19, 20, 25, 26, 29, 30, and 31

Township 41 North, Range 13 West, G&SRM

Sections 13, 24, 25, 31, and 35

Township 40 North, Range 13 West, G&SRM

Sections 2, 3, 11, 13, 14, 23, 24

PHOENIX, ARIZONA

2009 JUN 23 A 8:45

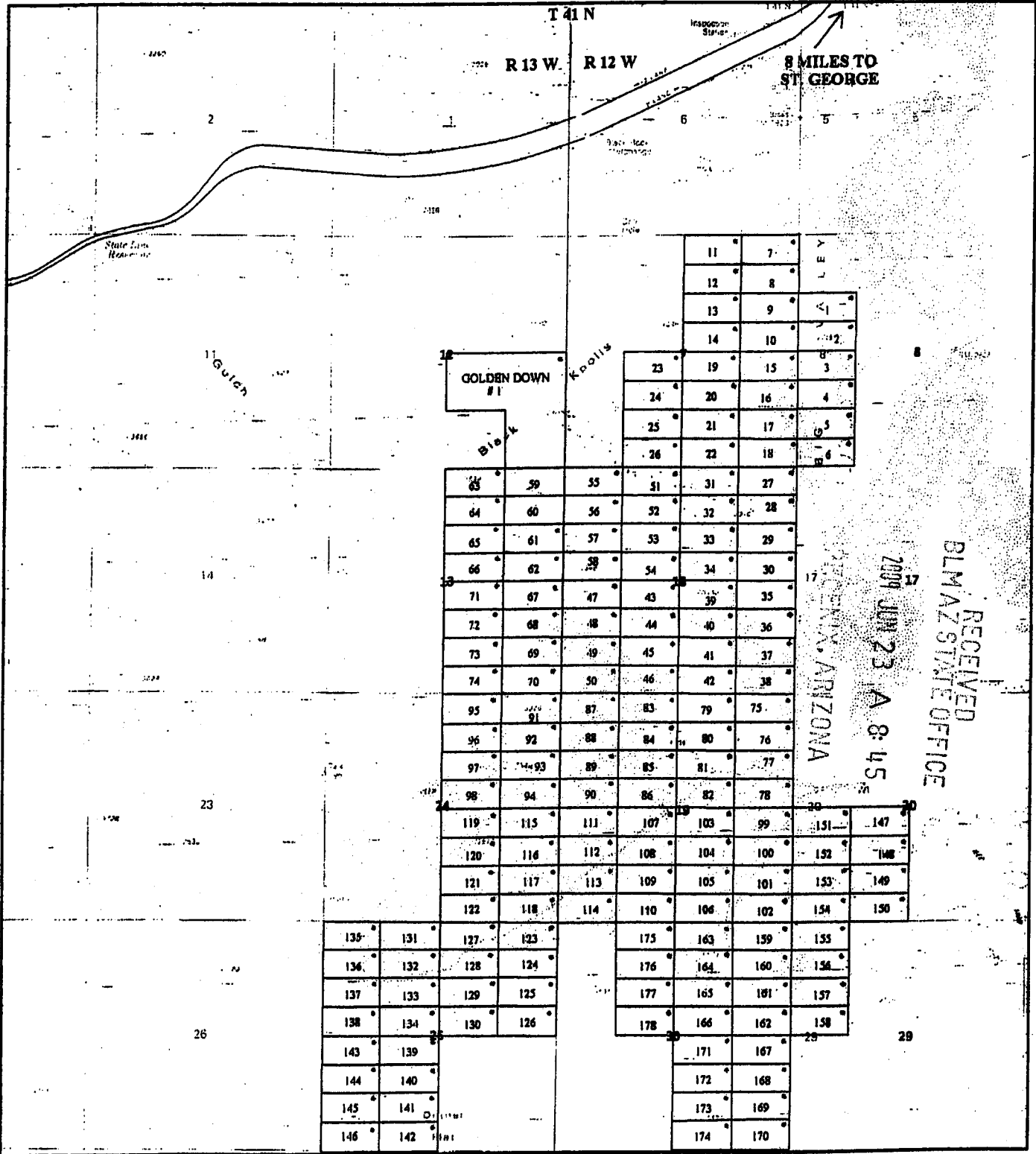
RECEIVED
DLMAZ STATE OFFICE

EXHIBIT B

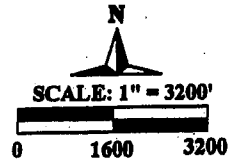
**PLATS OF JAMES HARDIE GYPSUM, INC. PLACER MINING CLAIMS
MOHAVE COUNTY, ARIZONA**

(GILA & SALT RIVER MERIDIAN)

RECEIVED
BLM/AZ STATE OFFICE
2009 JUN 23 A 8:45
PHOENIX, ARIZONA



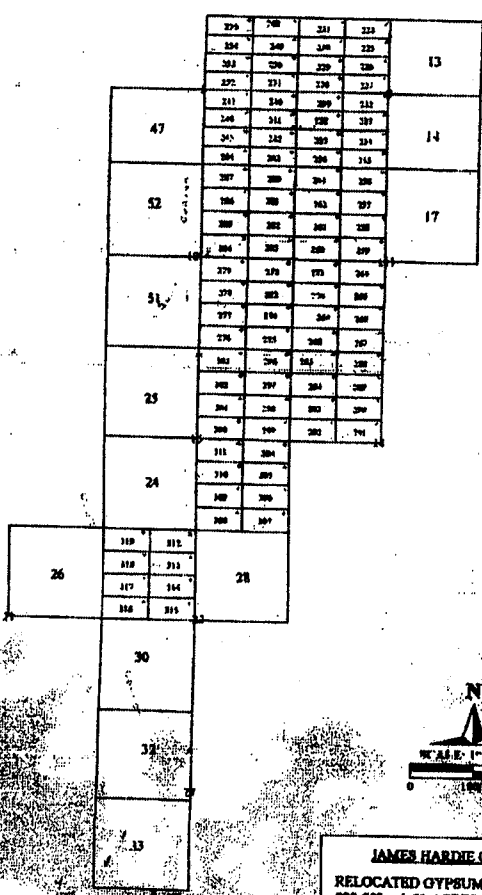
JAMES HARDIE GYPSUM INC. RELOCATED GYPSUM CITY CLAIMS
GOLDEN DOWN # 1 +/- 120 ACRES
PLACERS CLAIMS 1-178 +/- 20 ACRES
LOCATION NOTICES
 AZURITE INC. SEPTEMBER 2000



↑ 11 MILES TO ST. GEORGE

209	208	207	206
208	207	206	205
207	206	205	204
206	205	204	203
205	204		
204	203		
203	202		
202	201		
201	200		
200	199		

111 N
112 N
113 N
114 N
115 N



JAMES HARDIE GYPSUM INC.
 RELOCATED GYPSUM TOWN CLAIMS
 200-223 +/- 30 ACRES
 224-255 +/- 16 ACRES
 256-319 +/- 20 ACRES
 CURRENT GYPSUM TOWN CLAIMS

RECEIVED
 BLM AZ STATE OFFICE
 2009 JUN 23 A 8:45
 PHOENIX, ARIZONA

EXHIBIT C

UNPATENTED PLACER MINING CLAIMS IN MOHAVE COUNTY, ARIZONA

(GILA & SALT RIVER MERIDIAN)

RECEIVED
BLM AZ STATE OFFICE

2009 JUN 23 A 8:45

PHOENIX, ARIZONA

EXHIBIT "C"
(11 Pages)

Western Mining & Minerals, Inc.
Placer Mining Claims

(claims contain 160 acres unless otherwise noted)

Dutchman Claims (3)

The following are situated in T. 41 N., R. 11 W., S.R.B.M., Mohave County, Arizona:

Claim Name	Description	Book/Page	Number
Dutchman #1	SE1/4 Section 9	2798/471	AMC 341549
Dutchman #2	NW1/4 Section 10	2798/473	AMC 341550
Dutchman #3	NE1/4 Section 10	2798/475	AMC 341551

MGA Claims (122)

The following are situated in T. 37 N., R. 10 W., S.R.B.M., Mohave County, Arizona:

Claim Name	Description	Book/Page	Number
MGA #1	Lots 1, 2 and 3, Section 3, containing 141.11 acres	2822/934	AMC 342515
MGA #2	N1/2 Section 3, excluding lots 1, 2, 3 and 4, containing 160 acres.	2822/936	AMC 342516
MGA #3	Lot 4, Section 3 and Lots 1 and 2, Section 4, containing 139.35 acres	2822/938	AMC 342517
MGA #4	N1/2 Section 4, excluding lots 1, 2, 3 and 4, containing 160 acres.	2822/940	AMC 342518
MGA #5	SE1/4 Section 4	2822/942	AMC 342519
MGA #6	SW1/4 Section 4	2822/944	AMC 342520
MGA #7	Lots 3 and 4, Section 4 and Lot 1, Section 5, containing 139.18 acres	2822/946	AMC 342521
MGA #8	Lots 2, 3 and 4, Section 5, containing 137.38 acres	2822/948	AMC 342522

RECEIVED
 BLM AZ STATE OFFICE
 2009 JUN 23 A 8:45
 PHOENIX, ARIZONA

MGA #9	N1/2 Section 5, excluding lots 1, 2, 3 and 4, containing 160 acres.	2822/950	AMC 342523
MGA #10	SE1/4 Section 5	2822/952	AMC 342524
MGA #11	SW1/4 Section 5	2822/954	AMC 342525
MGA #12	Lots 1, 2 and 3, Section 6, containing 135.21 acres	2822/956	AMC 342526
MGA #13	N1/2 Section 6, excluding lots 1, 2, 3 and 4, containing 160 acres.	2822/958	AMC 342527
MGA #14	SE1/4 Section 6	2822/960	AMC 342528
MGA #15	SW1/4 Section 6	2822/962	AMC 342529
MGA #16	NE1/4 Section 7	2822/964	AMC 342530
MGA #18	N1/2 S1/2 Section 7	2822/966	AMC 342531
MGA #19	NW1/4 Section 7	2822/968	AMC 342532
MGA #21	N1/2 N1/2 Section 8	2822/970	AMC 342533

The following is situated in T. 37 N., R. 10 W., and T. 37 N., R. 11 W., S.R.B.M., Mohave County, Arizona:

Claim Name	Description	Book/Page	Number
MGA #22	Lot 4, Section 6, T. 37 N., R. 10 W., and Lots 1 and 2, Section 1, T. 37 N., R. 11 W., containing 132.44 acres	2822/972	AMC 342534

The following are situated in T. 37 N., R. 11 W., Mohave County, Arizona:

Claim Name	Description	Book/Page	Number
MGA #23	NE1/4 Section 1, excluding Lots 1 and 2, containing 80 acres	2822/974	AMC 342535
MGA #24	SE1/4 Section 1	2822/976	AMC 342536
MGA #25	NE1/4 Section 12	2822/978	AMC 342537

RECEIVED
 DIMAZ STATE OFFICE
 2009 JUN 23 A 8:45
 PHOENIX, ARIZONA

The following are situated in T. 3& N., R. 10 W., Mohave County, Arizona:

Claim Name	Description	Book/Page	Number
MGA #26	Lots 3 and 4 and E1/2 SW1/4 Section 7, containing 157.63 acres	2822/980	AMC 342538
MGA #27	SW1/4 Section 17	2822/982	AMC 342539
MGA #28	W1/2 NE1/4 Section 18 and W1/2 SE1/4 Section 7	2822/984	AMC 342540
MGA #29	SE1/4 Section 18	2822/986	AMC 342541
MGA #30	Lots 3 and 4 and E1/2 SW1/4 Section 18, containing 157.79 acres	2822/988	AMC 342542
MGA #31	Lots 1 and 2 and E1/2 NW1/4 Section 18, containing 157.82 acres	2822/990	AMC 342543
MGA #32	NE1/4 Section 19	2822/992	AMC 342544
MGA #33	SE1/4 Section 19	2822/994	AMC 342545
MGA #34	Lots 3 and 4 and E1/2 SW1/4 Section 19, containing 158.00 acres	2822/996	AMC 342546
MGA #35	Lots 1 and 2 and E1/2 NW1/4 Section 19, containing 157.84 acres	2822/998	AMC 342547
MGA #36	SE1/4 Section 20	2822/1000	AMC 342548
MGA #37	SW1/4 Section 20	2823/1	AMC 342549
MGA #38	NW1/4 Section 20	2823/3	AMC 342550
MGA #39	SW1/4 Section 21	2823/5	AMC 342551
MGA #40	SW1/4 Section 27	/2823/7	AMC 342552
MGA #41	SE1/4 Section 28	2823/9	AMC 342553
MGA #42	SW1/4 Section 28	2823/11	AMC 342554
MGA #43	NW1/4 Section 28	2823/13	AMC 342555
MGA #44	NE1/4 Section 29	2823/15	AMC 342556

2009 JUN 23 A 8:45
 HOENIG ARIZONA

RECEIVED
 BLM AZ STATE OFFICE

MGA #45	SE1/4 Section 29	2823/17	AMC 342557
MGA #46	SW1/4 Section 29	2823/19	AMC 342558
MGA #47	NW1/4 Section 29	2823/21	AMC 342559
MGA #48	NE1/4 Section 30	2823/23	AMC 342560
MGA #49	SE1/4 Section 30	2823/25	AMC 342561
MGA #50	Lots 3 and 4 and E1/2 SW1/4 Section 30, containing 158.38 acres	2823/27	AMC 342562
MGA #51	Lots 1 and 2 and E1/2 NW1/4 Section 30, containing 158.18 acres	2823/29	AMC 342563
MGA #52	NE1/4 Section 31	2823/31	AMC 342564
MGA #53	SE1/4 Section 31	2823/33	AMC 342565
MGA #54	Lots 3 and 4 and E1/2 SW1/4 Section 31, containing 158.54 acres	2823/35	AMC 342566
MGA #55	Lots 1 and 2 and E1/2 NW1/4 Section 31, containing 158.50 acres	2823/37	AMC 342567
MGA #56	NE1/4 Section 32	2823/39	AMC 342568
MGA #57	SE1/4 Section 32	2823/41	AMC 342569
MGA #58	SW1/4 Section 32	2823/43	AMC 342570
MGA #59	NW1/4 Section 32	2823/45	AMC 342571
MGA #60	NE1/4 Section 33	2823/47	AMC 342572
MGA #61	SE1/4 Section 33	2823/49	AMC 342573
MGA #62	SW1/4 Section 33	2823/51	AMC 342574
MGA #63	NW1/4 Section 33	2823/53	AMC 342575
MGA #64	SE1/4 Section 34	2823/55	AMC 342576
MGA #65	SW1/4 Section 34	2823/57	AMC 342577
MGA #66	NW1/4 Section 34	2823/59	AMC 342578

RECEIVED
 DLMAZ STATE OFFICE
 JUN 23 8:46
 AMERICAN ARIZONA

The following are situated in T. 38 N., R. 11 W., S.R.B.M., Mohave County, Arizona:

Claim Name	Description	Book/Page	Number
MGA #67	SE1/4 Section 1	2823/61	AMC 342579
MGA #68	SW1/4 Section 1	2823/63	AMC 342580
MGA #70	SE1/4 NW1/4 and S1/2 NE1/4 Section 2, containing 120 acres	2823/67	AMC 342582
MGA #72	Lots 1, 2 and 3 Section 2 and W1/2 Lot 4 Section 1, containing 142.18 acres	2823/71	AMC 342584
MGA #80	Lots 2, 3 and 4 Section 6, containing 119.36 acres	2823/73	AMC 342585
MGA #81	N1/2 Section 6, excluding lots 1, 2, 3 and 4, containing 160 acres.	2823/75	AMC 342586
MGA #82	SE1/4 Section 6	2823/77	AMC 342587
MGA #83	Lots 3 and 4 and E1/2 SW1/4 Section 6, containing 153.39 acres	2823/79	AMC 342588
MGA #84	NE1/4 Section 7	2823/81	AMC 342589
MGA #85	Lots 1 and 2 and E1/2 NW1/4 Section 7, containing 153.09 acres	2823/83	AMC 342590
MGA #86	SE1/4 Section 11	2823/85	AMC 342591
*GA #87	NE1/4 Section 12	2823/87	AMC 342592
MGA #88	SE1/4 Section 12	2823/89	AMC 342593
MGA #89	SW1/4 Section 12	2823/91	AMC 342594
MGA #90	NW1/4 Section 12	2823/93	AMC 342595
MGA #91	NE1/4 Section 13	2823/95	AMC 342596
MGA #92	SE1/4 Section 13	2823/97	AMC 342597
MGA #93	SW1/4 Section 13	2823/99	AMC 342598
MGA #94	NW1/4 Section 13	2823/101	AMC 342599

PHOENIX, ARIZONA

2001 JUN 23 A 8:46

RECEIVED
BLM AZ STATE OFFICE

MGA #95	NE1/4 Section 14	2823/103	AMC 342600
MGA #96	SE1/4 Section 14	2823/105	AMC 342601
MGA #97	E1/2 W1/2 Section 14	2823/107	AMC 342602
MGA #98	NE1/4 Section 23	2823/109	AMC 342603
MGA #99	SE1/4 Section 23	2823/111	AMC 342604
MGA #100	E1/2 W1/2 Section 23	2823/113	AMC 342605
MGA #101	NE1/4 Section 24	2823/115	AMC 342606
MGA #102	SE1/4 Section 24	2823/117	AMC 342607
MGA #103	SW1/4 Section 24	2823/119	AMC 342608
MGA #104	NW1/4 Section 24	2823/121	AMC 342609
MGA #105	NE1/4 Section 25	2823/123	AMC 342610
MGA #106	SE1/4 Section 25	2823/125	AMC 342611
MGA #107	SW1/4 Section 25	2823/127	AMC 342612
MGA #108	NW1/4 Section 25	2823/129	AMC 342613
MGA #109	E1/2 NE1/4 and NE1/4 SE1/4 Section 26, containing 120 acres	2823/131	AMC 342614
MGA #110	NE1/4 Section 36	2823/133	AMC 342615
MGA #111	SE1/4 Section 36	2823/135	AMC 342616
MGA #112	NW1/4 Section 36	2823/137	AMC 342617

2009 JUN 23 A 8:46

RECEIVED
BLM AZ STATE OFFICE

The following is situated in T. 38 N., R. 12 W., S.R.B.M., Mohave County, Arizona:

Claim Name	Description	Book/Page	Number
MGA #151	Lot 1 and SE1/4 NE1/4 Section 1, containing 80.71 acres	2823/175	AMC 342636

The following are situated in T. 39 N., R. 11 W., S.R.B.M., Mohave County, Arizona:

Claim Name	Description	Book/Page	Number
MGA #69	NW1/4 Section 35	2823/65	AMC 342581 ✓
MGA #71	SW1/4 Section 35	2823/69	AMC 342583 ✓

Claim Name	County BLM Description	Book/Page	Number
MGA #114	SE1/4 Section 18	2823/139	AMC 342618 ✓
MGA #115	Lots 3 and 4 and E1/2 SW1/4 Section 18, containing 146.12 acres	2823/141	AMC 342619
MGA #116	NE1/4 Section 19	2823/143	AMC 342620
MGA #117	SE1/4 Section 19	2823/145	AMC 342621
MGA #118	Lots 3 and 4 and E1/2 SW1/4 Section 19, containing 147.26 acres	2823/147	AMC 342622
MGA #119	Lots 1 and 2 and E1/2 NW1/4 Section 19, containing 146.58 acres	2823/149	AMC 342623
MGA #130	NE1/4 Section 30	2823/151	AMC 342624
MGA #131	SE1/4 Section 30	2823/153	AMC 342625
MGA #132	Lots 3 and 4 and E1/2 SW1/4 Section 30, containing 148.50 acres	2823/155	AMC 342626
MGA #133	Lots 1 and 2 and E1/2 NW1/4 Section 30, containing 147.90 acres	2823/157	AMC 342627
MGA #134	NE1/4 Section 31	2823/159	AMC 342628
MGA #135	SE1/4 Section 31	2823/161	AMC 342629
MGA #136	Lots 3 and 4 and E1/2 SW1/4 Section 31, containing 149.65 acres	2823/163	AMC 342630
MGA #137	Lots 1 and 2 and E1/2 NW1/4 Section 31, containing 149.15 acres	2823/165	AMC 342631
MGA #146	SE1/4 Section 35	2823/167	AMC 342632

RECEIVED
 BLM AZ STATE OFFICE
 2009 JUN 23 A 8:46
 MOHAVE COUNTY, ARIZONA

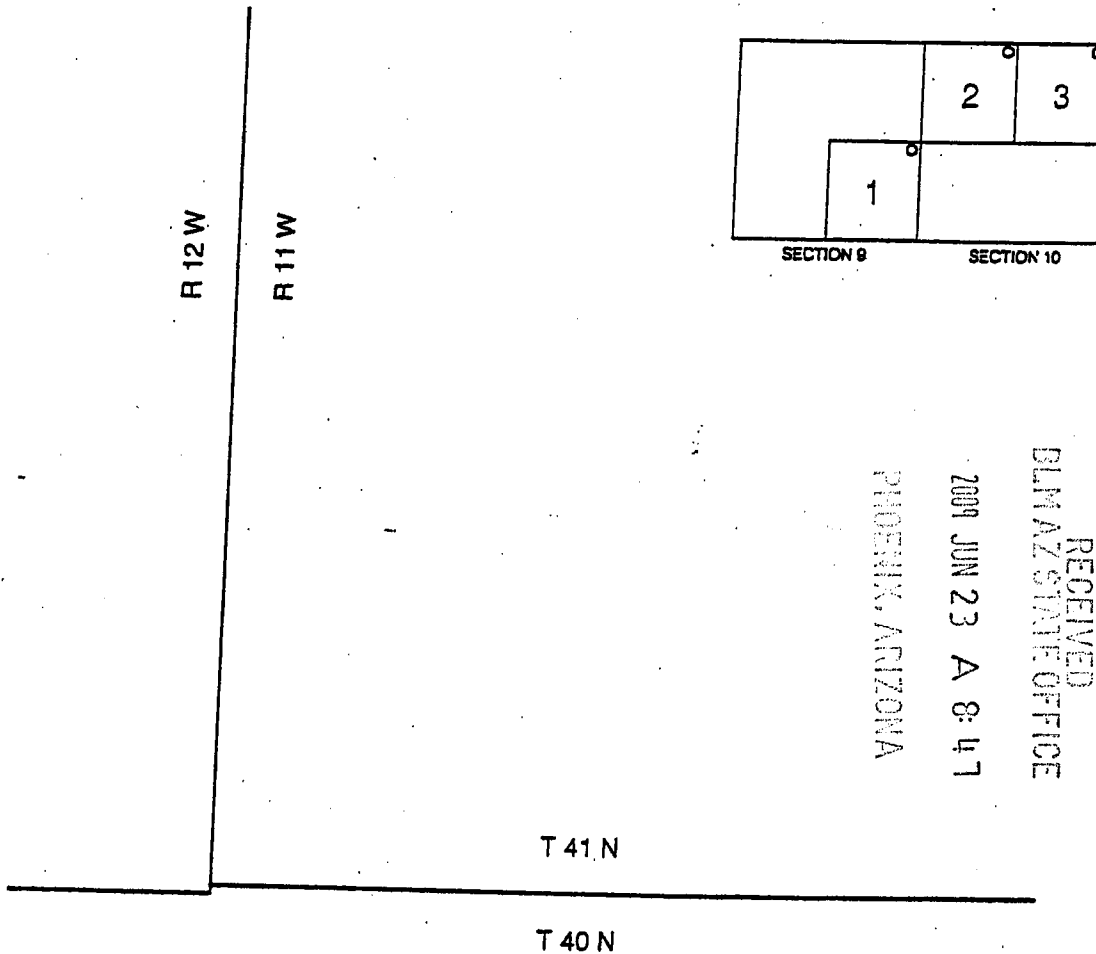
The following are situated in T. 39 N., R. 12 W., S.R.B.M., Mohave County, Arizona:

Claim Name	Description	Book/Page	Number
MGA #148	S1/2 SE1/4 Section 24, containing 80 acres	2823/169	AMC 342633 ✓
MGA #149	NE1/4 Section 25	2823/171	AMC 342634 ✓
MGA #150	SE1/4 Section 25	2823/173	AMC 342635 ✓

PHOENIX, ARIZONA

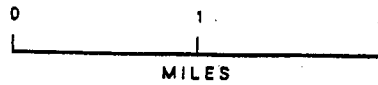
2009 JUN 23 A 8:47

RECEIVED
BLM AZ STATE OFFICE



RECEIVED
 BLM AZ STATE OFFICE
 2009 JUN 23 A 8:47
 PHOENIX, ARIZONA

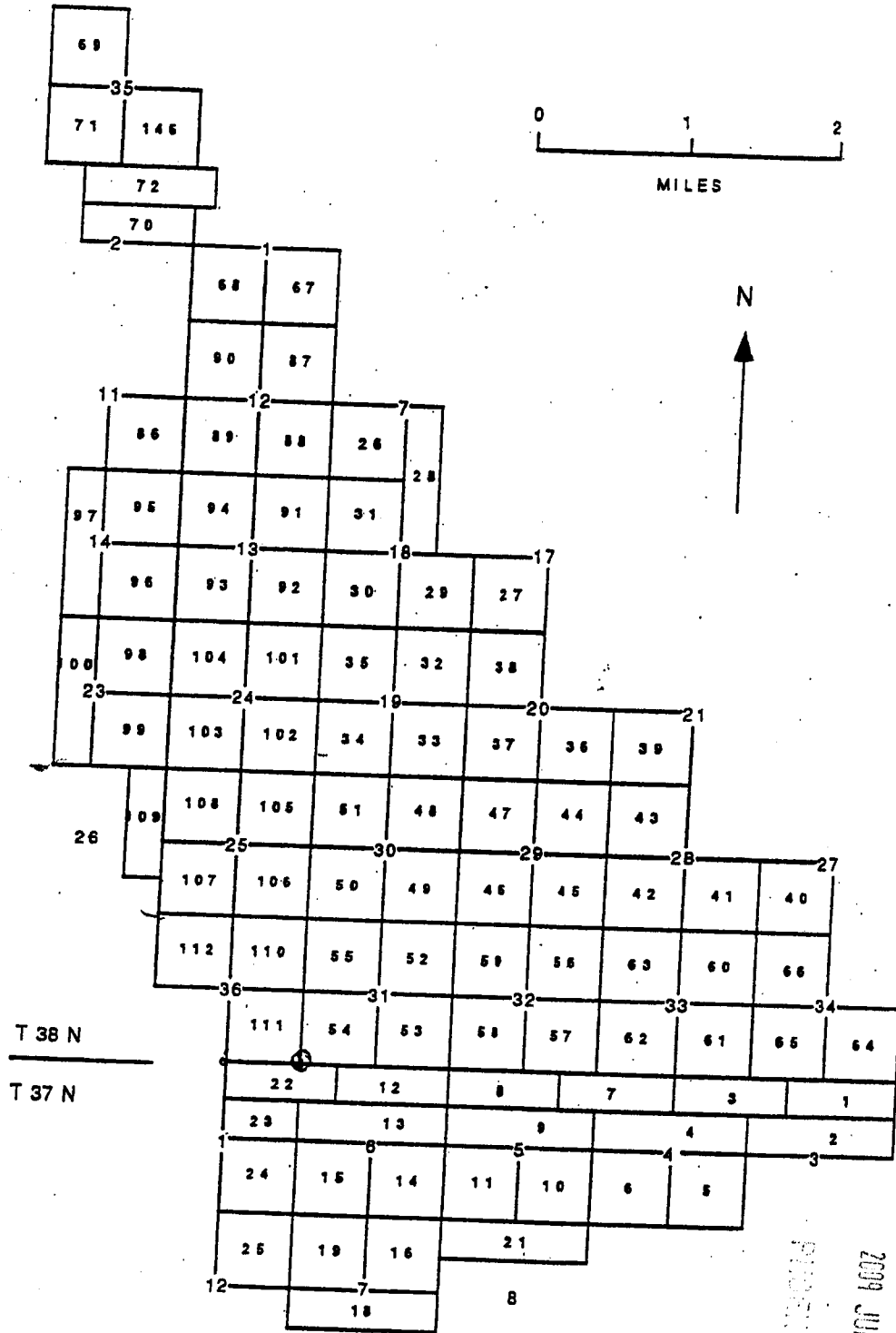
DUTCHMAN CLAIMS
 MOHAVE COUNTY, ARIZONA



○ LOCATION NOTICES

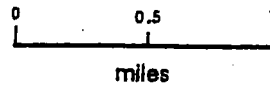
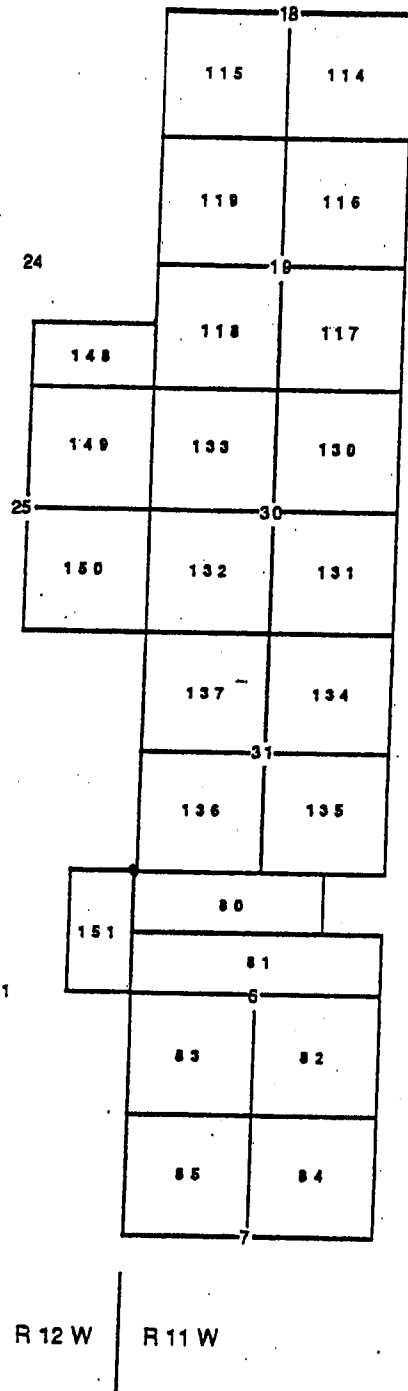
T 39 N

T 38 N



RECEIVED
 DLINAZ CLAIMS OFFICE
 2009 JUN 23 A 8:47
 PHOENIX, ARIZONA

MGA CLAIMS
 MOHAVE COUNTY, ARIZONA



PICCINI, ARIZONA

2009 JUN 23 A 8:47

RECEIVED
BLM AZ STATE OFFICE

MGA CLAIMS
MOHAVE COUNTY, ARIZONA

EXHIBIT D

UNPATENTED PLACER MINING CLAIMS IN MOHAVE COUNTY, ARIZONA

(GILA & SALT RIVER MERIDIAN)

RECEIVED
DLM A7 STATE OFFICE

2009 JUN 23 A 8:47

PHOENIX, ARIZONA

EXHIBIT "D"
(7 Pages)

NEW GYPSUM CLAIMS

The following are situated in T. 42 N., R. 12 W., S.R.B.M.,
Mohave County, Arizona:

Claim Name	Description	County Book/Page	BLM Number
New Gypsum #2	SW 1/4 Section 31	731/21	139183 ✓
New Gypsum #3	Lots #1, 2, 3 and 4 along fractional Section 31 North boundary	731/22	139184 ✓

The following are situated in T. 41 N., R. 12 W., S.R.B.M.,
Mohave County, Arizona:

Claim Name	Description	County Book/Page	BLM Number
New Gypsum #4	Lots 1, 2 and 3 and that portion of the SE 1/4 NW 1/4 Section 6 that lies north of the I-15 right-of-way	2123/486	324812 ✓
New Gypsum #5	Lots 4 and 5, Section 6	2123/488	324812 ✓

MT. AETNA CLAIMS

The following are situated in T. 41 N., R. 11 W., S.R.B.M.,
Mohave County, Arizona:

Claim Name	Description	County Book/Page	BLM Number
Mt. Aetna #1	NW 1/4 Section 15	731/623	139177
Mt. Aetna #2	SW 1/4 Section 10	731/625	139178
Mt. Aetna #3	SE 1/4 Section 10	731/626	139179
Mt. Aetna #4	NE 1/4 Section 16	731/627	139180
Mt. Aetna #5	SE 1/4 Section 16	731/628	139181

RECEIVED
 BLM AZ STATE OFFICE
 2009 JUN 23 A 8:47
 PHOENIX, ARIZONA

GYP SUM HILLS CLAIMS

The following are situated in T. 41 N., R. 11 W., S.R.B.M., Mohave County, Arizona:

Claim Name	Description	County Book/Page	BIM Number
Gypsum Hills #1	NW1/4 Section 11	5-R/33	74105
Gypsum Hills #2	SW1/4 Section 11	5-R/34	74106
Gypsum Hills #3	NE1/4 Section 15	5-R/35	74107 ✓
Gypsum Hills #4	SE1/4 Section 15	5-R/36	74108
Gypsum Hills #5	SW1/4 Section 15	5-R/37	74109
Gypsum Hills #6	NW1/4 Section 14	572/591-592	74149 ✓
Gypsum Hills #7	NE1/4 Section 22	5-R/38	74110
Gypsum Hills #8	SE1/4 Section 22	5-R/39	74111
Gypsum Hills #9	SW1/4 Section 22	5-R/40	74112 ✓
Gypsum Hills #10	NW1/4 Section 22	5-R/41	74113
Gypsum Hills #19	NW1/4 Section 27	5-R/50	74122 ✓
Gypsum Hills #20	NE1/4 Section 28	5-R/51	74123 ✓
Gypsum Hills #22	SW1/4 Section 28	5-R/53	74125
Gypsum Hills #23	NW1/4 Section 28	5-R/54	74126 ✓

GOLDEN DOWN CLAIM

The following is situated in T. 41 N., R. 13 W., S.R.B.M., Mohave County, Arizona:

Claim Name	Description	County Book/Page	BIM Number
Golden Down #1	NW1/4 SE1/4 and E1/2 SE1/4 Section 12	753/8	145380 ✓

RECEIVED
 ELIMAZ/STAFF OFFICE
 2009 JUN 23 A 8:47
 MOHAVE COUNTY, ARIZONA

GYPSUM DOME CLAIMS

The following are situated in T. 41 N., R. 11 W., S.R.B.M., Mohave County, Arizona:

Claim Name	Description	County Book/Page	BLM Number
Gypsum Dome #10	SE1/4 Section 20	5-R/19	74128
Gypsum Dome #11	SW1/4 Section 20	5-R/20	74129
Gypsum Dome #12	NW1/4 Section 20	5-R/21	74130
Gypsum Dome #13	NW1/4 Section 21	5-R/22	74131
Gypsum Dome #14	NE1/4 Section 21	5-R/23	74132
Gypsum Dome #15	SE1/4 Section 21	5-R/24	74133
Gypsum Dome #16	SW1/4 Section 21	5-R/25	74134
Gypsum Dome #17	NE1/4 Section 19	5-R/26	74135
Gypsum Dome #18	SE1/4 Section 19	5-R/27	74136
Gypsum Dome #19	SW1/4 Section 19, excluding lots 3 and 4, containing 160 acres	5-R/28	74137
(AMENDED)		2500/14	
Gypsum Dome #20	NE1/4 Section 30	5-R/29	74138
Gypsum Dome #22	SW1/4 Section 30, excluding lots 3 and 4, containing 160 acres	5-R/31	74140
(AMENDED)		2500/16	
Gypsum Dome #23	NW1/4 Section 30, excluding lots 1 and 2, containing 160 acres	5-R/32	74141
(AMENDED)		2500/18	

RECEIVED
BLM ARIZONA OFFICE
2009 JUN 23 A 8:47
PHOENIX, ARIZONA

GYPSUM TOWN CLAIMS

The following are situated in T. 40 N., R. 12 W., S.R.B.M., Mohave County, Arizona:

Claim Name	Description	County Book/Page	BLM Number
Gypsum Town #13 (AMENDED)	Lots 1 & 2 Section 2	6-D/45 2500/8	74142 ✓
Gypsum Town #14	SE1/4 Section 2	6-D/46	74143 ✓
Gypsum Town #17	NE1/4 Section 11	5-Q/495	74086 ✓
Gypsum Town #24	SW1/4 Section 15	5-R/2	74093
Gypsum Town #25	NW1/4 Section 15	5-R/3	74094
Gypsum Town #26	NE1/4 Section 21	5-R/4	74095
Gypsum Town #28	NE1/4 Section 22	5-R/6	74097 ✓
Gypsum Town #30	SW1/4 Section 22	5-R/8	74099
Gypsum Town #32	NW1/4 Section 27	5-R/10	74101 ✓
Gypsum Town #33	SW1/4 Section 27	5-R/11	74102 ✓
Gypsum Town #47	SW1/4 Section 3	5-R/222	74052
Gypsum Town #51	SW1/4 Section 10	5-R/226	74056
Gypsum Town #52	NW1/4 Section 10	5-R/227	74057

RECEIVED
 BLM AZ STATE OFFICE
 2006 JUN 23 A 8:47
 BLM AZ STATE OFFICE

RECEIVED
BLM AZ STATE OFFICE

2009 JUN 23 A 8:47

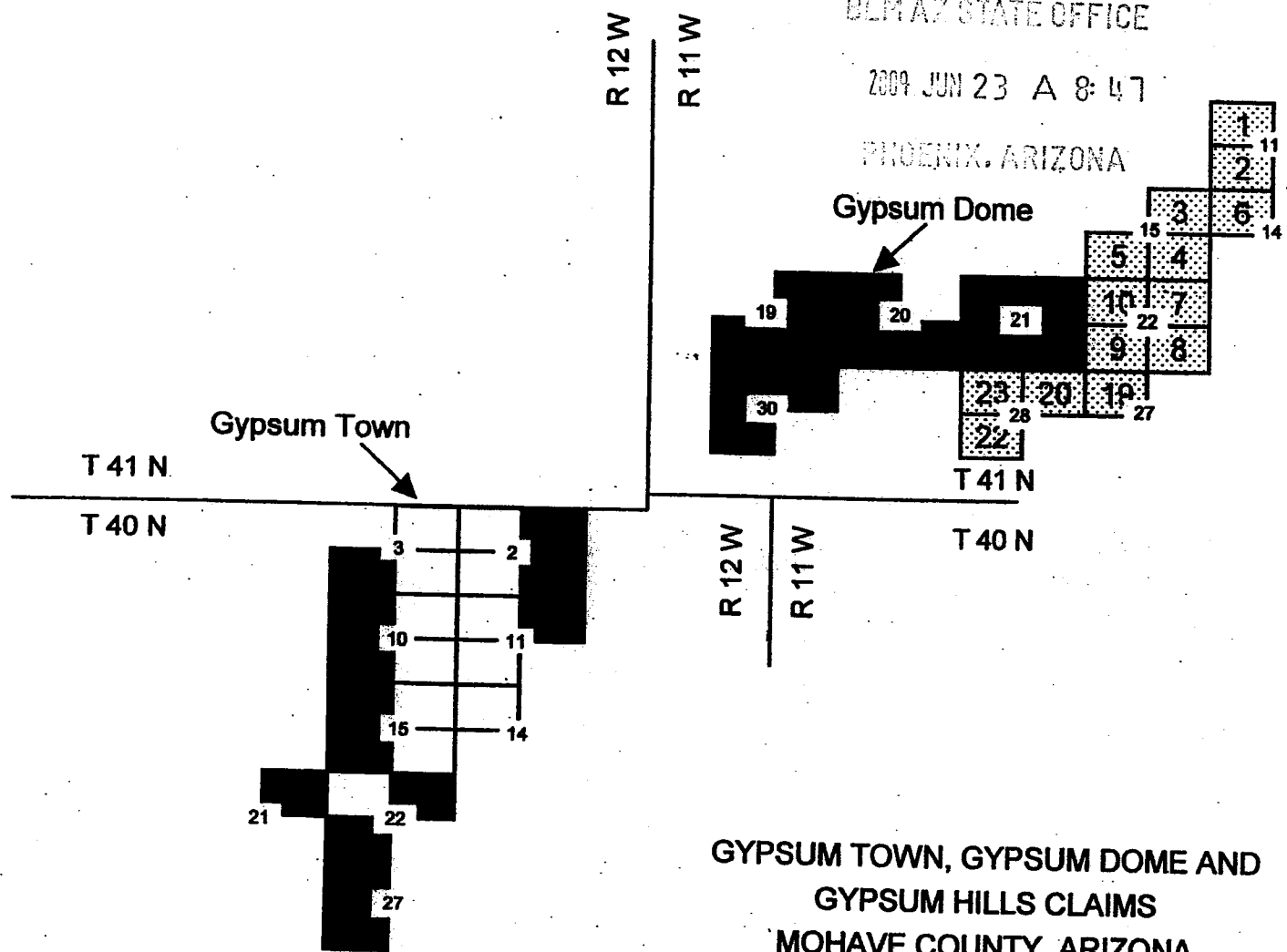
PHOENIX, ARIZONA

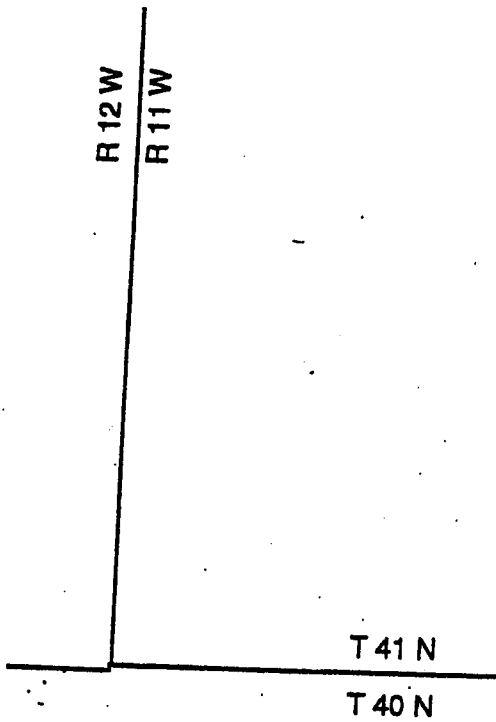
Gypsum Dome

Gypsum Hills

Gypsum Town

GYP SUM TOWN, GYP SUM DOME AND
GYP SUM HILLS CLAIMS
MOHAVE COUNTY, ARIZONA



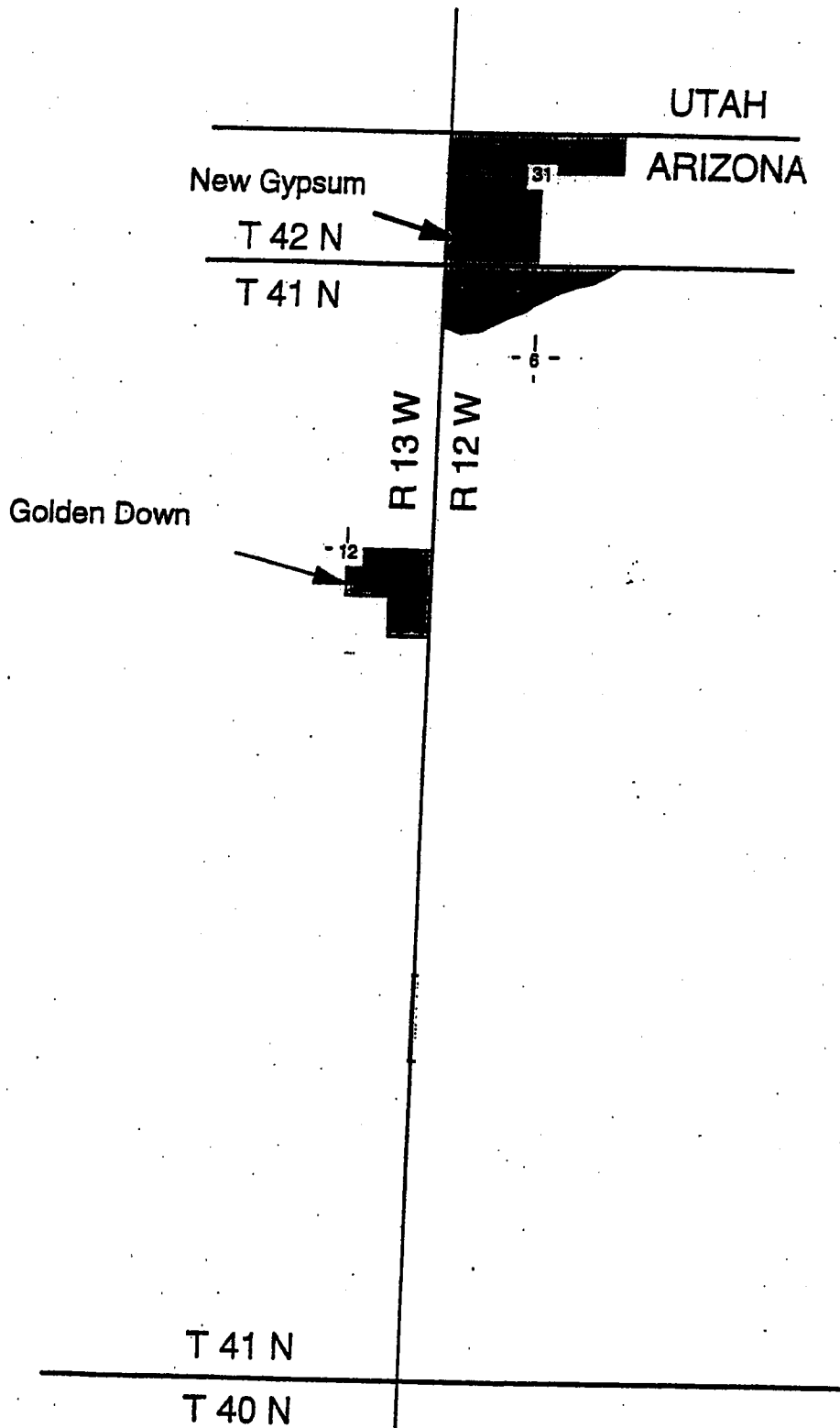


PHOENIX, ARIZONA

2009 JUN 23 A 8:47

RECEIVED
BLM AZ STATE OFFICE

MT AETNA CLAIMS
MOHAVE COUNTY, ARIZONA



GOLDEN DOWN, NEW GYPSUM
 CLAIMS
 MOHAVE COUNTY, ARIZONA

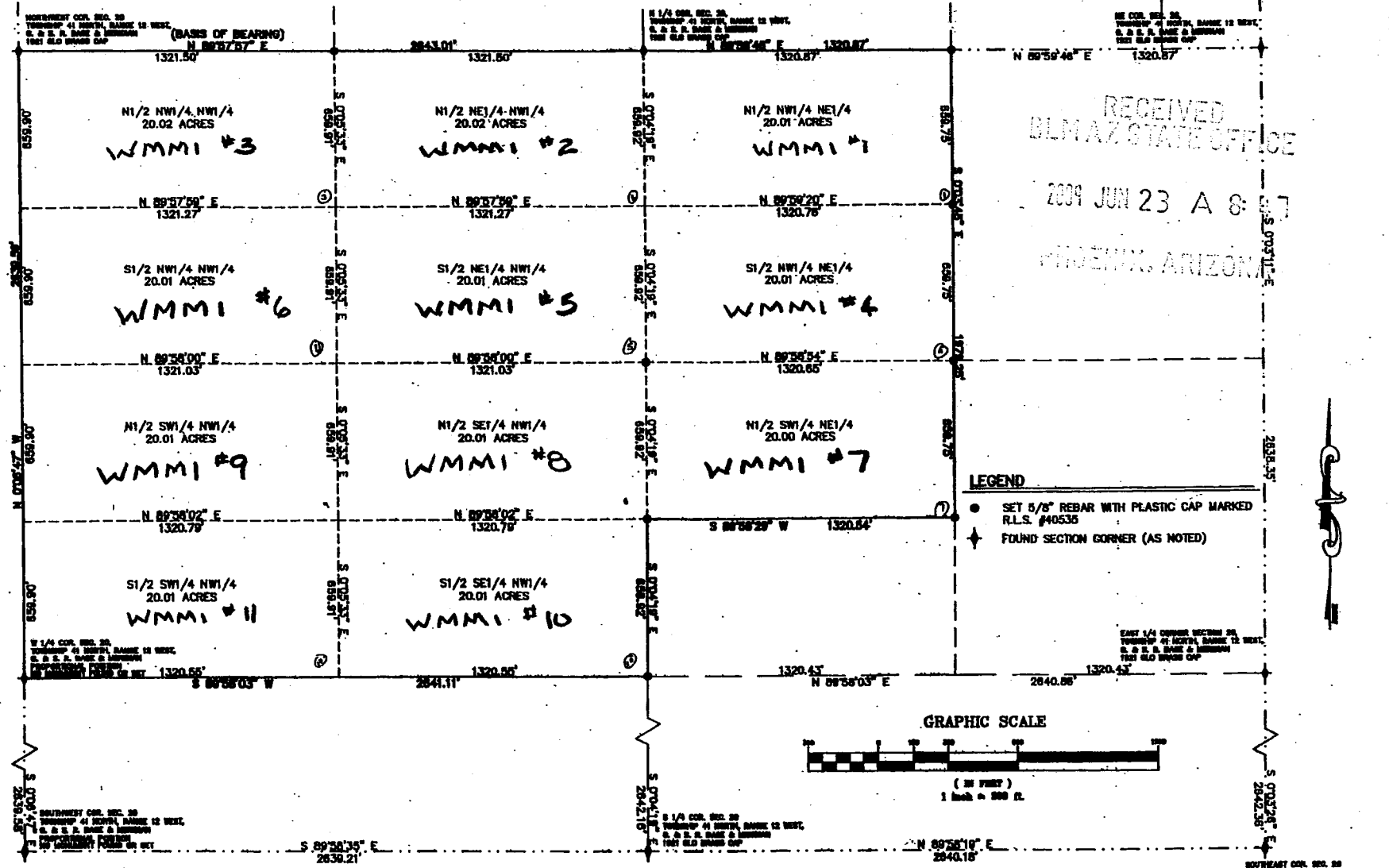
RECEIVED
 GLM AZ STATE OFFICE
 2009 JUN 23 A 8:47
 PHOENIX, ARIZONA

Exhibit E

**Placer Mining Claims in Mohave County, Arizona
(Gila & Salt River Meridian)**

<u>Claim Name</u>	<u>Lands Affected</u>	<u>BLM AMC#</u>	<u>Location Date</u>	<u>Recording Date</u>	<u>Book/Page</u>
WMMI #1	N1/2,NW1/4,NE1/4 Section 20 T41N-R12W	L 367127	9/12/2005	9/15/2005	Bk 5837 Pg 972
WMMI #2	N1/2,NE1/4,NW1/4 Section 20 T41N-R12W	367128	9/12/05	9/15/06	Bk 5837 Pg 974
WMMI #3	N1/2,NW1/4,NW1/4 Section 20 T41N-R12W	367129	9/12/05	9/15/06	Bk 5837 Pg 976
WMMI #4	S1/2,NW1/4,NE1/4 Section 20 T41N-R12W	367130	9/12/06	9/15/05	Bk 5837 Pg 978
WMMI #5	S1/2,NE1/4, NW1/4 Section 20 T41N-R12W	367131	9/12/05	9/15/05	Bk 5837 Pg 980
WMMI #6	S1/2,NW1/4,NW1/4 Section 20 T41N-R12W	367132	9/12/05	9/15/05	Bk 5837 Pg 982
WMMI #7	N1/2,SW1/4,NE1/4 Section 20 T41N-R12W	367133	9/12/05	9/15/05	Bk 5837 Pg 984
WMMI #8	N1/2,SE1/4,NW1/4 Section 20 T41N-R12W	367134	9/12/05	9/15/05	Bk 5837 Pg 986
WMMI #9	N1/2,SW1/4,NW1/4 Section 20 T41N-R12W	367135	9/12/05	9/15/05	Bk 5837 Pg 988
WMMI #10	S1/2,SE1/4,NW1/4 Section 20 T41N-R12W	367136	9/12/05	9/15/05	Bk 5837 Pg 990
WMMI #11	S1/2, SW1/4,NW1/4 Section 20 T41N-R12W	367137	9/12/05	9/15/05	Bk 5837 Pg 992
WMMI #12	N1/2,NE1/4,NW1/4 Section 29 T41N, R12W	367138	9/12/05	9/15/05	Bk 5837 Pg 994
WMMI #13	S1/2,NE1/4,NW1/4 Section 29 T41N, R12W	367139	9/12/05	9/15/05	Bk 5837 Pg 996
WMMI #14	N1/2,NW1/4,SW1/4 Section 29 T41N, R12W	367140	9/12/05	9/15/05	Bk 5837 Pg 998
WMMI #15	S1/2,NW1/4,SW1/4 Section 29 T41N, R12W	367141	9/12/05	9/15/05	Bk 5837 Pg 100094
WMMI #16	N1/2,NE1/4,NE1/4 Section 31, T41N-R12W	367142	9/12/05	9/15/05	Bk 5838 Pg 1
WMMI #17	N1/2,NW1/4,NE1/4 Section 31 T41N-R12W	367143	9/12/05	9/15/05	Bk 5838 Pg 3

RECEIVED
 BLM AZ STATE OFFICE
 PHOENIX, ARIZONA



LEGAL DESCRIPTION

THE 1/2 NW1/4 NE1/4, 1/2 NE1/4 NW1/4, 1/2 NW1/4 NW1/4, 1/2 NW1/4 NE1/4, 1/2 NE1/4 NW1/4, 1/2 NW1/4 NW1/4, 1/2 SE1/4 NW1/4, 1/2 SW1/4 NW1/4, 1/2 NW1/4 NE1/4, 1/2 SE1/4 NW1/4, 1/2 SW1/4 NW1/4 ALL OF SECTION 20 TOWNSHIP 41 NORTH, RANGE 12 WEST, G1A & SALT RIVER MERIDIAN, MOHAVE COUNTY, ARIZONA.

CONTAINS 220.12 ACRES

NARRATIVE

THE PURPOSE OF THIS SURVEY WAS TO LOCATE AND MARK ON THE GROUND THE EXTERIOR BOUNDARY OF THE ABOVE DESCRIBED MINING CLAIM PARCELS. THE MINING CLAIMS ARE ALIQUOT PARCELS CALCULATED FROM THE SECTION WORK SHOWN HEREON. THIS SURVEY WAS PERFORMED AT THE REQUEST OF OUR CLIENT. THE BASIS OF BEARING IS N 89°57'57" E BETWEEN THE NORTHWEST CORNER AND THE NORTH 1/4 CORNER OF SECTION 20 TOWNSHIP 41 NORTH, RANGE 12 WEST, G1A & SALT RIVER MERIDIAN, MOHAVE COUNTY, ARIZONA.

SURVEYOR'S CERTIFICATE

THIS IS TO CERTIFY THAT THE SURVEY OF THIS PLAT WAS MADE UNDER MY DIRECT SUPERVISION AND IS CORRECTLY REPRESENTED ON THIS PLAT.



K.R. Schmutz 8-31-05
 KELLY R. SCHMUTZ, R.L.S. 40636

RECORD OF SURVEY

A DEPENDENT SURVEY AND ALIQUOT BREAKDOWN OF THE NORTHWEST 1/4 AND THE NORTHEAST 1/4 OF SECTION 20, TOWNSHIP 41 NORTH, RANGE 12 WEST G1A & SALT RIVER MERIDIAN LOCATED IN MOHAVE COUNTY, ARIZONA.

PREPARED FOR:
WESTERN MINING & MINERALS
 225 N. BLUFF ST.
 ST. GEORGE, UT 84770

FILED AND RECORDED AT THE REQUEST OF _____
 _____ MIN. PAST _____ O'CLOCK _____ M. IN BOOK _____
 OF _____ PAGE _____ RECORDS OF MOHAVE COUNTY, ARIZONA.
 BY _____

BUSH & GUDGELL, INC.
 Surveyors - Planners - Engineers
 206 EAST TABERNACLE, ST. GEORGE, UTAH 84770
 (801) 673 2337 Fax: (801) 685 #801
 Offices: Salt Lake City, Utah - Pocatello, Arizona

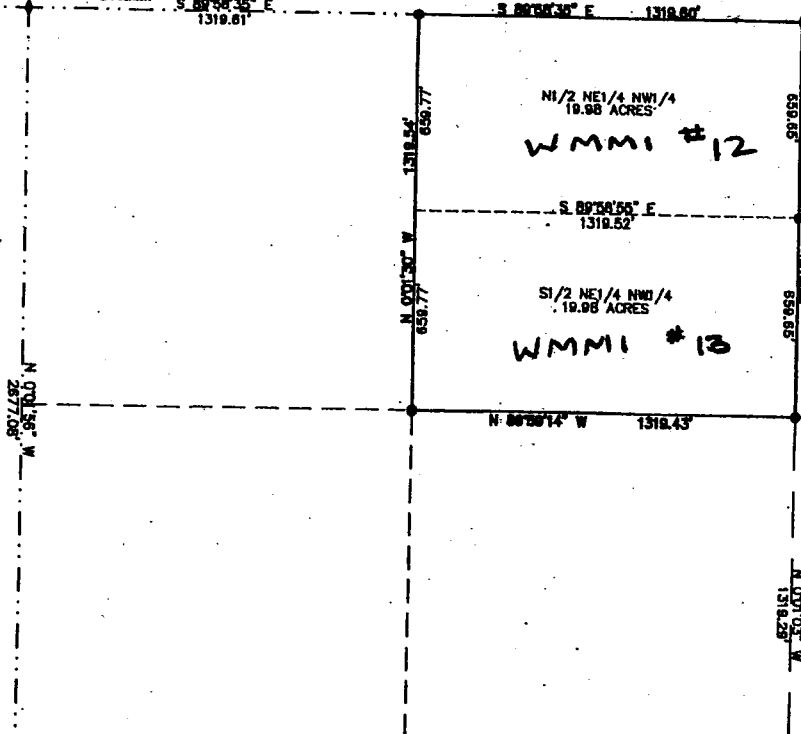
Drawn: JMD Date: 8/23/05
 Designer: _____
 Checked: _____
 Approved: JRS
 Scale: 1" = 500'
 Job No: 15-7831

RECORD OF SURVEY
 NORTHWEST 1/4 AND THE NORTHEAST 1/4 OF SEC. 20
 T. 41 N., R. 12 W., G1A AND SALT RIVER MERIDIAN

SHEET
 1
 1
 1

NORTHWEST COR. SEC. 29
TOWNSHIP 41 NORTH, RANGE 12 WEST,
S. & S. R. BASE & MERIDIAN
PROPORTIONAL PARTS
S 89°54'35" E
1319.81

N 1/4 COR. SEC. 29
TOWNSHIP 41 NORTH, RANGE 12 WEST,
S. & S. R. BASE & MERIDIAN
WEST OLD BRASS CAP



RECEIVED
BLM AZ STATE OFFICE

2009 JUN 23 A 8:47

PHOENIX, ARIZONA



SURVEYOR'S CERTIFICATE

THIS IS TO CERTIFY THAT THE SURVEY OF THIS PLAT WAS MADE UNDER MY DIRECT SUPERVISION AND IS CORRECTLY REPRESENTED ON THIS PLAT.

Kelly R. Schmutz 7-7-05
KELLY R. SCHMUTZ, R.L.S. 40535

LEGAL DESCRIPTION

THE N1/2 NE1/4 NW1/4, S1/2 NE1/4 NW1/4,
N1/2 NW1/4 SW1/4, S1/2 NW1/4 SW1/4,
ALL OF SECTION 29 TOWNSHIP 41 NORTH, RANGE 12 WEST, GLA & SALT
RIVER MERIDIAN, MOHAVE COUNTY, ARIZONA.

CONTAINS 79.98 ACRES

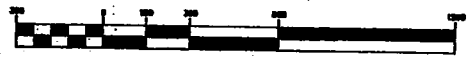
NARRATIVE

THE PURPOSE OF THIS SURVEY WAS TO LOCATE AND MARK ON THE GROUND THE EXTERIOR BOUNDARY OF THE ABOVE DESCRIBED MINING CLAIM PARCELS. THE MINING CLAIMS ARE ALIQUOT PARCELS CALCULATED FROM THE SECTION WORK SHOWN HEREON. THIS SURVEY WAS PERFORMED AT THE REQUEST OF OUR CLIENT. THE BASIS OF BEARING IS S 89°58'29\"/>

LEGEND

- SET 5/8" REBAR WITH PLASTIC CAP MARKED R.L.S. #40535
- ✦ FOUND SECTION CORNER (AS NOTED)

GRAPHIC SCALE



(IN FEET)
1 inch = 800 ft.

RECORD OF SURVEY

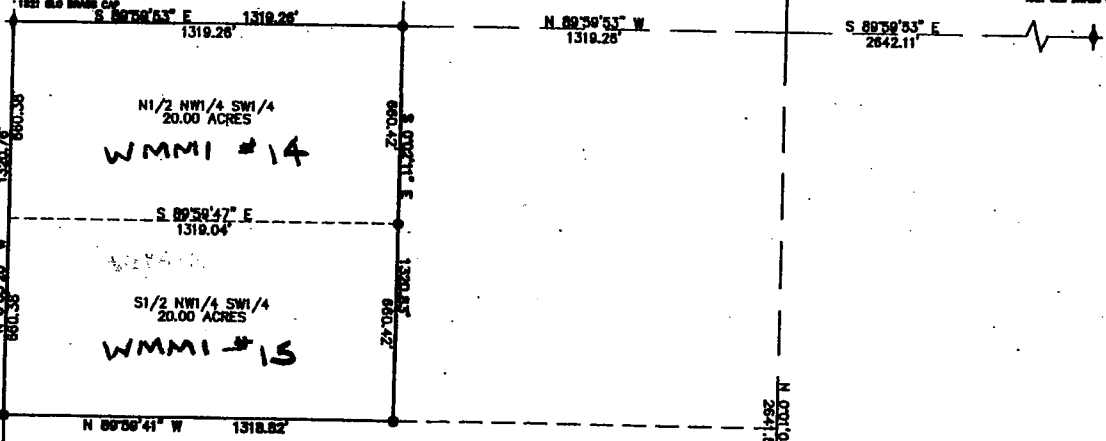
A DEPENDENT SURVEY AND ALIQUOT BREAKDOWN OF THE NORTHWEST 1/4 AND THE SOUTHWEST 1/4 OF SEC. 29, TOWNSHIP 41 NORTH, RANGE 12 WEST GLA & SALT RIVER MERIDIAN LOCATED IN MOHAVE COUNTY, ARIZONA.

PREPARED FOR:
WESTERN MINING & MINERALS
225 N. BLUFF ST.
ST. GEORGE, UT 84770
(435) 628-3818

FILED AND RECORDED AT THE REQUEST OF _____
MIN. PAST _____ O'CLOCK _____ M. IN BOOK _____
OF _____ PAGE _____ RECORDS OF MOHAVE COUNTY, ARIZONA.
BY _____ DEPUTY RECORDER
RECORDER

N 1/4 COR. SEC. 29
TOWNSHIP 41 NORTH, RANGE 12 WEST,
S. & S. R. BASE & MERIDIAN
WEST OLD BRASS CAP

E 1/4 COR. SEC. 29
TOWNSHIP 41 NORTH, RANGE 12 WEST,
S. & S. R. BASE & MERIDIAN
WEST OLD BRASS CAP



SOUTHWEST COR. SEC. 29
TOWNSHIP 41 NORTH, RANGE 12 WEST,
S. & S. R. BASE & MERIDIAN
WEST OLD BRASS CAP

(BASIS OF BEARING)
S 89°58'29" E
2636.77'

S 1/4 COR. SEC. 29
TOWNSHIP 41 NORTH, RANGE 12 WEST,
S. & S. R. BASE & MERIDIAN
WEST OLD BRASS CAP

BUSH & GUDGELL, INC.
Registered - Planners - Surveyors
205 EAST TABERNACLE, ST. GEORGE, UTAH 84770
(801) 673-2337 Fax (801) 678-5404



Drawn: JMD Date: 8/03/05
Checked: KRS
Approved: KRS
Scale: 1" = 800'

RECORD OF SURVEY
NORTHWEST 1/4 AND THE SOUTHWEST 1/4 OF SEC. 29
T. 41 N., R. 12 W., GLA AND SALT RIVER MERIDIAN

SHEET
1
1
SHEETS

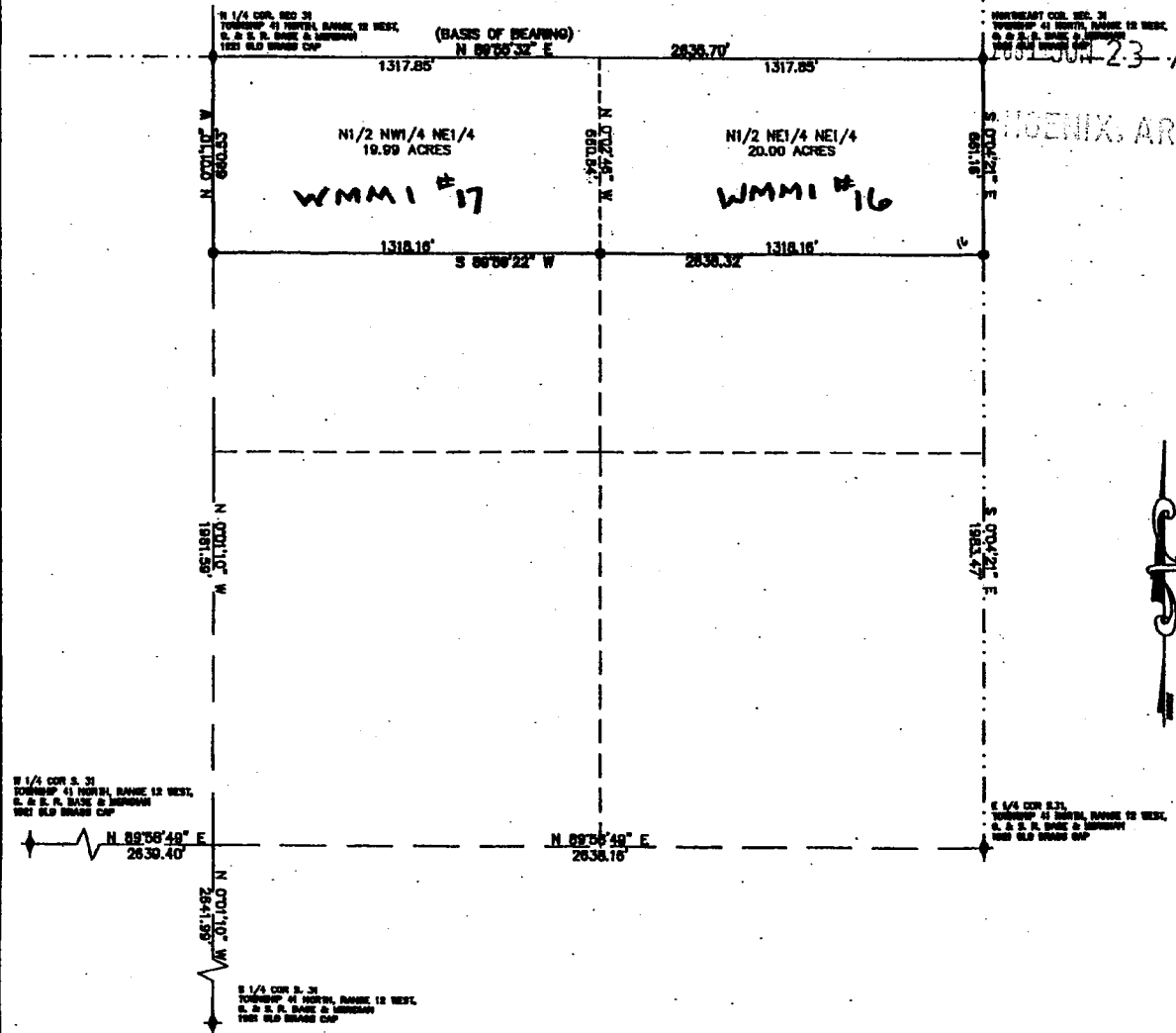
SURVEYOR'S CERTIFICATE

THIS IS TO CERTIFY THAT THE SURVEY OF THIS PLAT WAS MADE UNDER MY DIRECT SUPERVISION AND IS CORRECTLY REPRESENTED ON THIS PLAT.

RECEIVED
BLM AZ STATE OFFICE



Kelly R. Schmutz 8-31-07
KELLY R. SCHMUTZ R.L.S. 40535



23-A 8:4
MOHAVE, ARIZONA

LEGAL DESCRIPTION

THE N1/2 NW1/4 NE1/4, N1/2 NE1/4 NE1/4, ALL OF SECTION 31 TOWNSHIP 41 NORTH, RANGE 12 WEST, GILA & SALT RIVER MERIDIAN, MOHAVE COUNTY, ARIZONA.

CONTAINS 39.99 ACRES

NARRATIVE

THE PURPOSE OF THIS SURVEY WAS TO LOCATE AND MARK ON THE GROUND THE EXTERIOR BOUNDARY OF THE ABOVE DESCRIBED MINING CLAIM PARCELS. THE MINING CLAIMS ARE ALIQUOT PARCELS CALCULATED FROM THE SECTION WORK SHOWN HEREON. THIS SURVEY WAS PERFORMED AT THE REQUEST OF OUR CLIENT. THE BASIS OF BEARING IS N 89°55'32" E BETWEEN THE NORTH 1/4 CORNER AND THE NORTHEAST CORNER OF SECTION 31 TOWNSHIP 41 NORTH, RANGE 12 WEST, GILA & SALT RIVER MERIDIAN, MOHAVE COUNTY, ARIZONA.

LEGEND

- SET 5/8" REBAR WITH PLASTIC CAP MARKED R.L.S. #40535
- ✦ FOUND SECTION CORNER (AS NOTED)

GRAPHIC SCALE



(IN FEET)
1 inch = 200 ft.

RECORD OF SURVEY

A DEPENDENT SURVEY AND ALIQUOT BREAKDOWN OF THE NORTHEAST 1/4 OF SECTION 31, TOWNSHIP 41 NORTH, RANGE 12 WEST GILA & SALT RIVER MERIDIAN LOCATED IN MOHAVE COUNTY, ARIZONA.

PREPARED FOR:
WESTERN MINING & MINERALS
225 N. BLUFF ST.
ST. GEORGE, UT 84770
(435) 828-3918

FILED AND RECORDED AT THE REQUEST OF _____
_____ MIN. PAST _____ O'CLOCK _____ M. IN BOOK _____
OF _____ PAGE _____ RECORDS OF MOHAVE COUNTY, ARIZONA.
BY _____ RECORDED _____ RECORDER _____

BUSH & GUDGELL, INC.
Surveyors - Planners - Surveyors
205 EAST TABERNACLE ST. GEORGE, UTAH 84770
(801) 873 2337 Fax (801) 828 8681



Drawn: JMD Date: 8/30/06
Checked: JRS
Approved: JRS
Scale: 1" = 300'

RECORD OF SURVEY
NORTHEAST 1/4 OF SEC. 31
T. 41 N., R.12 W., GILA AND SALT RIVER MERIDIAN

SHEET
1
SHEETS

UPS Internet Shipping: View/Print Label

1. **Print the label(s):** Select the Print button on the print dialog box that appears. Note: If your browser does not support this function select Print from the File menu to print the label.
2. **Fold the printed label at the dotted line.** Place the label in a UPS Shipping Pouch. If you do not have a pouch, affix the folded label using clear plastic shipping tape over the entire label.

3. GETTING YOUR SHIPMENT TO UPS




Customers without a Daily Pickup

- Schedule a same day or future day Pickup to have a UPS driver pickup all of your Internet Shipping packages.
- Hand the package to any UPS driver in your area.
- Take your package to any location of The UPS Store[®], UPS Drop Box, UPS Customer Center, UPS Alliances (Office Depot[®] or Staples[®]) or Authorized Shipping Outlet near you. Items sent via UPS Return ServicesSM (including via Ground) are also accepted at Drop Boxes.
- To find the location nearest you, please visit the 'Find Locations' Quick link at ups.com.

Customers with a Daily Pickup

- Your driver will pickup your shipment(s) as usual.

FOLD HERE

<p>TAMARA ENGSTROM 435-628-3916 WESTERN MINING & MINERALS 283 W. HILTON DR. SAINT GEORGE UT 84770</p> <p>SHIP TO: BLM ARIZONA OFFICE 602-417-9200 SUITE 800 ONE NORTH CENTRAL AVE PHOENIX AZ 85004-4427</p>	<p style="text-align: right;">1 OF 1</p> <p style="text-align: center;">LTR</p> <p style="font-size: 2em; font-weight: bold;">AZ 850 9-10</p> 	<p style="font-size: 2em; font-weight: bold;">2A</p> <p>UPS 2ND DAY AIR A.M. TRACKING #: LZ 4R1 698 18 9201 3434</p> 	<p style="text-align: center;"></p> <p style="font-size: 0.8em;">UPS 11.1.05. WXYZ50 90.0A 04/2009</p> <p style="text-align: center;">BILLING: P/P</p>
---	---	--	---

United States Department of the Interior

Bureau of Land Management
 BUSINESS & SUPPORT SVCS DIV
 ONE N CENTRAL AVE SUITE 800
 PHOENIX, AZ 85004 -4427
 Phone: (602) 417-9200

Receipt

No:

1945177

Transaction #: 2008585	
Date of Transaction: 06/23/2009	
CUSTOMER:	WESTERN MINING AND MINERALS 238 W HILTON DR STE 1 ST GEORGE, UT 84770 US

LINE #	QTY	DESCRIPTION	REMARKS	UNIT PRICE	TOTAL
1	1.00	LOCATABLE MINERALS / MINING CLAIMS-NOT NEW-UNADJUD, ONE AUTH NO. ONLY / MINING CLAIM MONEY RECEIVED CASES: AMC354466/\$66125.00	MAINT 2010/529	- n/a -	66125.00
TOTAL:					\$66,125.00

PAYMENT INFORMATION			
1	AMOUNT:	66125.00	POSTMARKED: 06/19/2009
	TYPE:	CHECK	RECEIVED: 06/23/2009
	CHECK NO:	40 005014	
	NAME:	WESTERN MINING AND MINERALS 5301 W CYPRESS ST STE 300 TAMPA FL 33607 US	

REMARKS

This receipt was generated by the automated BLM Collections and Billing System and is a paper representation of a portion of the official electronic record contained therein.

AMC 354466
341549
342515
139164
324810
367127
145380
74022

WHEN RECORDED, RETURN TO:



P.O. Box 850
St. George, UT 84771

**AFFIDAVIT OF PAYMENT OF ANNUAL MINING CLAIM
MAINTENANCE FEES (ARIZONA)**
(and Notice of Intention To Hold)

On this 12 day of June, 2008, Western Mining and Minerals, Inc. of 283 W. Hilton Drive, Suite 1st. George, Utah, 84770, record holder of unpatented placer mining claims, timely paid its annual maintenance fees in the sum of \$66,125.00 ("Payment") to comply with the Act of August 10, 1993 [107 Stat.405, as amended and extended by the Act of October 21, 1998, 112 Stat. 2681-235, or other federal law] and with 43 C.F.R. § 3833.1-5. The annual payment covers the 2008 - 2009 assessment year commencing at 12:00 o'clock noon on September 1, 2008, for those unpatented placer mining claims affecting federal public lands in Mohave County, Arizona, described in Exhibits A through D to this Affidavit. Western Mining contemporaneously filed this Affidavit with the Bureau of Land Management with the Payment to meet the requirements of 43 C.F.R. § 3833.105(b). This Affidavit has been or will be recorded in Mohave County to comply with state law regarding maintenance of mining claims. The claim groups, claims quantities, and exhibits of appearance are, as follows:

James Hardie Gypsum, Inc	337	Exhibits A & B
Dutchman	3	Exhibit C
MGA	122	Exhibit C
Golden Down	1	Exhibit D
New Gypsum	4	Exhibit D
Mt. Aetna	5	Exhibit D
Gypsum Hills	14	Exhibit D
Gypsum Dome	13	Exhibit D
Gypsum Town	13	Exhibit D
WMMI	<u>17</u>	Exhibit E
Total	529	

ENTERED INTO COMPUTER

JUL 07 2008

BB

RECEIVED
ALM. AZ STATE OFFICE
2008 JUN 19 A 7:27
PHOENIX, ARIZONA

This Affidavit of Payment of Annual Mining Claim Maintenance Fees also serves as a Notice of Intention to Hold to comply with the Federal Land Policy and Management Act and state law.


The undersigned is an officer or duly appointed agent of Western Mining and is authorized to conduct business in connection with the unpatented placer mining claims.

Dated this 12 day of June, 2008.

Charles H. Johnson
Charles H. Johnson - WMMI Mine Manager

SUBSCRIBED AND SWORN TO before me this 12 day of June, 2008

Vicki J. Wardrop
Notary Public:
Residing in: St George UT
Comm Expires 5-12-2012



RECEIVED
M.L. AZ STATE OFFICE
2008 JUN 19 A 7:27
PHOENIX, ARIZONA

EXHIBIT A

UNPATENTED PLACER MINING CLAIMS IN MOHAVE COUNTY, ARIZONA

(GILA & SALT RIVER MERIDIAN)

Claim Name	Lands Affected	BLM AMC No.	Location Date	Recording Date	Book/ Page
James Hardie Gypsum, Inc. #1	N½SW¼NW¼ Section 8, T41N-R12W	354466	09-02-2000	11-15-2000	Bk. 3621 Pg. 753,4
James Hardie Gypsum, Inc. #2	S½SW¼NW¼ Section 8, T41N-R12W	354467	09-02-2000	11-15-2000	Bk. 3621 Pg. 755,6
James Hardie Gypsum, Inc. #3	N½NW¼SW¼ Section 8, T41N-R12W	354468	09-02-2000	11-15-2000	Bk. 3621 Pg. 757,8
James Hardie Gypsum, Inc. #4	S½NW¼SW¼ Section 8, T41N-R12W	354469	09-02-2000	11-15-2000	Bk. 3621 Pg. 759,60
James Hardie Gypsum, Inc. #5	N½SW¼SW¼ Section 8, T41N-R12W	354470	09-02-2000	11-15-2000	Bk. 3621 Pg. 761,2
James Hardie Gypsum, Inc. #6	S½SW¼SW¼ Section 8, T41N-R12W	354471	09-02-2000	11-15-2000	Bk. 3621 Pg. 763,4
James Hardie Gypsum, Inc. #7	N½NE¼NE¼ Section 7, T41N-R12W	354472	09-02-2000	11-15-2000	Bk. 3621 Pg. 765,6
James Hardie Gypsum, Inc. #8	S½NE¼NE¼ Section 7, T41N-R12W	354473	09-02-2000	11-15-2000	Bk. 3621 Pg. 767,8
James Hardie Gypsum, Inc. #9	N½SE¼NE¼ Section 7, T41N-R12W	354474	09-02-2000	11-15-2000	Bk. 3621 Pg. 769,70
James Hardie Gypsum, Inc. #10	S½SE¼NE¼ Section 7, T41N-R12W	354475	09-02-2000	11-15-2000	Bk. 3621 Pg. 771,2
James Hardie Gypsum, Inc. #11	N½NW¼NE¼ Section 7 T41N-R12W	354476	09-02-2000	11-15-2000	Bk. 3621 Pg. 773,4
James Hardie Gypsum, Inc. #12	S½NW¼NE¼ Section 7, T41N-R12W	354477	09-02-2000	11-15-2000	Bk. 3621 Pg. 775,6
James Hardie Gypsum, Inc. #13	N½SW¼NE¼ Section 7, T41N-R12W	354478	09-02-2000	11-15-2000	Bk. 3621 Pg. 777,8
James Hardie Gypsum, Inc. #14	S½SW¼NE¼ Section 7, T41N-R12W	354479	09-02-2000	11-15-2000	Bk. 3621 Pg. 779,80
James Hardie Gypsum, Inc. #15	N½NE¼SE¼ Section 7, T41N-R12W	354480	09-02-2000	11-15-2000	Bk. 3621 Pg. 781,2
James Hardie Gypsum, Inc. #16	S½NE¼SE¼ Section 7, T41N-R12W	354481	09-02-2000	11-15-2000	Bk. 3621 Pg. 783,4

PHOENIX, ARIZONA
 JUN 19 2008
 7-27
 HGC Claims, Exh. A

Claim Name	Lands Affected	BLM AMC No.	Location Date	Recording Date	Book/ Page
James Hardie Gypsum, Inc. #17	N½SE¼SE¼ Section 7, T41N-R12W	354482	09-02-2000	11-15-2000	Bk. 3621 Pg. 785,6
James Hardie Gypsum, Inc. #18	S½SE¼SE¼ Section 7, T41N-R12W	354483	09-02-2000	11-15-2000	Bk. 3621 Pg. 787,8
James Hardie Gypsum, Inc. #19	N½NW¼SE¼ Section 7, T41N-R12W	354484	09-02-2000	11-15-2000	Bk. 3621 Pg. 789,90
James Hardie Gypsum, Inc. #20	S½NW¼SE¼ Section 7, T41N-R12W	354485	09-02-2000	11-15-2000	Bk. 3621 Pg. 791,2
James Hardie Gypsum, Inc. #21	N½SW¼SE¼ Section 7, T41N-R12W	354486	09-02-2000	11-15-2000	Bk. 3621 Pg. 793,4
James Hardie Gypsum, Inc. #22	S½SW¼SE¼ Section 7, T41N-R12W	354487	09-02-2000	11-15-2000	Bk. 3621 Pg. 795,6
James Hardie Gypsum, Inc. #23	N½NE¼SW¼ Section 7, T41N-R12W	354488	09-02-2000	11-15-2000	Bk. 3621 Pg. 797,8
James Hardie Gypsum, Inc. #24	S½NE¼SW¼ Section 7, T41N-R12W	354489	09-02-2000	11-15-2000	Bk. 3621 Pg. 799,800
James Hardie Gypsum, Inc. #25	N½SE¼SW¼ Section 7, T41N-R12W	354490	09-02-2000	11-15-2000	Bk. 3621 Pg. 801,02
James Hardie Gypsum, Inc. #26	S½SE¼SW¼ Section 7, T41N-R12W	354491	09-02-2000	11-15-2000	Bk. 3621 Pg. 803,04
James Hardie Gypsum, Inc. #27	N½NE¼NE¼ Section 18, T41N-R12W	354492	09-02-2000	11-15-2000	Bk. 3621 Pg. 805, 06
James Hardie Gypsum, Inc. #28	S½NE¼NE¼ Section 18, T41N-R12W	354493	09-02-2000	11-15-2000	Bk. 3621 Pg. 807, 08
James Hardie Gypsum, Inc. #29	N½SE¼NE¼ Section 18, T41N-R12W	354494	09-02-2000	11-15-2000	Bk. 3621 Pg. 809,810
James Hardie Gypsum, Inc. #30	S½SE¼NE¼ Section 18, T41N-R12W	354495	09-02-2000	11-15-2000	Bk. 3621 Pg. 811,12
James Hardie Gypsum, Inc. #31	N½NW¼NE¼ Section 18 T41N-R12W	354496	09-02-2000	11-15-2000	Bk. 3621 Pg. 813,14
James Hardie Gypsum, Inc. #32	S½NW¼NE¼ Section 18, T41N-R12W	354497	09-02-2000	11-15-2000	Bk. 3621 Pg. 815,16
James Hardie Gypsum, Inc. #33	N½SW¼NE¼ Section 18, T41N-R12W	354498	09-02-2000	11-15-2000	Bk. 3621 Pg. 817, 18
James Hardie Gypsum, Inc. #34	S½SW¼NE¼ Section 18, T41N-R12W	354499	09-02-2000	11-15-2000	Bk. 3621 Pg. 819,20
James Hardie Gypsum, Inc. #35	N½NE¼SE¼ Section 18, T41N-R12W	354500	09-02-2000	11-15-2000	Bk. 3621 Pg. 821,22

Claim Name	Lands Affected	BLM AMC No.	Location Date	Recording Date	Book/ Page
James Hardie Gypsum, Inc. #36	S½NE¼SE¼ Section 18, T41N-R12W	354501	09-02-2000	11-15-2000	Bk. 3621 Pg. 823,24
James Hardie Gypsum, Inc. #37	N½SE¼SE¼ Section 18, T41N-R12W	354502	09-02-2000	11-15-2000	Bk. 3621 Pg. 825,26
James Hardie Gypsum, Inc. #38	S½SE¼SE¼ Section 18, T41N-R12W	354503	09-02-2000	11-15-2000	Bk. 3621 Pg. 827,28
James Hardie Gypsum, Inc. #39	N½NW¼SE¼ Section 18, T41N-R12W	354504	09-02-2000	11-15-2000	Bk. 3621 Pg. 829,30
James Hardie Gypsum, Inc. #40	S½NW¼SE¼ Section 18, T41N R12W	354505	09-02-2000	11-15-2000	Bk. 3621 Pg. 831,32
James Hardie Gypsum, Inc. #41	N½SW¼SE¼ Section 18, T41N-R12W	354506	09-02-2000	11-15-2000	Bk. 3621 Pg. 833,34
James Hardie Gypsum, Inc. #42	S½SW¼SE¼ Section 18, T41N-R12W	354507	09-02-2000	11-15-2000	Bk. 3621 Pg. 835,36
James Hardie Gypsum, Inc. #43	N½NE¼SW¼ Section 18, T41N-R12W	354508	09-02-2000	11-15-2000	Bk. 3621 Pg. 837,38
James Hardie Gypsum, Inc. #44	S½NE¼SW¼ Section 18, T41N-R12W	354509	09-02-2000	11-15-2000	Bk. 3621 Pg. 839, 40
James Hardie Gypsum, Inc. #45	N½SE¼SW¼ Section 18, T41N-R12W	354510	09-02-2000	11-15-2000	Bk. 3621 Pg. 841,42
James Hardie Gypsum, Inc. #46	S½SE¼SW¼ Section 18, T41N-R12W	354511	09-02-2000	11-15-2000	Bk. 3621 Pg. 843,44
James Hardie Gypsum, Inc. #47	N½NW¼SW¼ Section 18, T41N-R12W	354512	09-02-2000	11-15-2000	Bk. 3621 Pg. 845,46
James Hardie Gypsum, Inc. #48	S½NW¼SW¼ Section 18, T41N-R12W	354513	09-02-2000	11-15-2000	Bk. 3621 Pg. 847,48
James Hardie Gypsum, Inc. #49	N½SW¼SW¼ Section 18, T41N-R12W	354514	09-02-2000	11-15-2000	Bk. 3621 Pg. 849,50
James Hardie Gypsum, Inc. #50	S½SW¼SW¼ Section 18, 41N-R12W	354515	09-02-2000	11-15-2000	Bk. 3621 Pg. 851,52
James Hardie Gypsum, Inc. #51	N½NE¼NW¼ Section 18, T41N-R12W	354516	09-02-2000	11-15-2000	Bk. 3621 Pg. 853, 54
James Hardie Gypsum, Inc. #52	S½NE¼NW¼ Section 18, T41N-R12W	354517	09-02-2000	11-15-2000	Bk. 3621 Pg. 855,56
James Hardie Gypsum, Inc. #53	N½SE¼NW¼ Section 18, T41N-R12W	354518	09-02-2000	11-15-2000	Bk. 3621 Pg. 857,58
James Hardie Gypsum, Inc. #54	S½SE¼NW¼ Section 18, T41N-R12W	354519	09-02-2000	11-15-2000	Bk. 3621 Pg. 859,60

PHOENIX, ARIZONA
 2008 JUN 19 AM 7:28
 JHG Claims, Exh. A

Claim Name	Lands Affected	BLM AMC No.	Location Date	Recording Date	Book/ Page
James Hardie Gypsum, Inc. #55	N $\frac{1}{2}$ NW $\frac{1}{4}$ NW $\frac{1}{4}$ Section 18, T41N-R12W	354520	09-02-2000	11-15-2000	Bk. 3621 Pg. 861,62
James Hardie Gypsum, Inc. #56	S $\frac{1}{2}$ NW $\frac{1}{4}$ NW $\frac{1}{4}$ Section 18, T41N-R12W	354521	09-02-2000	11-15-2000	Bk. 3621 Pg. 863,64
James Hardie Gypsum, Inc. #57	N $\frac{1}{2}$ SW $\frac{1}{4}$ NW $\frac{1}{4}$ Section 18, T41N-R12W	354522	09-02-2000	11-15-2000	Bk. 3621 Pg. 865,66
James Hardie Gypsum, Inc. #58	S $\frac{1}{2}$ SW $\frac{1}{4}$ NW $\frac{1}{4}$ Section 18, T41N-R12W	354523	09-02-2000	11-15-2000	Bk. 3621 Pg. 867,68
James Hardie Gypsum, Inc. #59	N $\frac{1}{2}$ NE $\frac{1}{4}$ NE $\frac{1}{4}$ Section 13, T41N-R13W	354524	09-02-2000	11-15-2000	Bk. 3621 Pg. 869,70
James Hardie Gypsum, Inc. #60	S $\frac{1}{2}$ NE $\frac{1}{4}$ NE $\frac{1}{4}$ Section 13, T41N-R13W	354525	09-02-2000	11-15-2000	Bk. 3621 Pg. 871,72
James Hardie Gypsum, Inc. #61	N $\frac{1}{2}$ SE $\frac{1}{4}$ NE $\frac{1}{4}$ Section 13, T41N-R13W	354526	09-02-2000	11-15-2000	Bk. 3621 Pg. 873,74
James Hardie Gypsum, Inc. #62	S $\frac{1}{2}$ SE $\frac{1}{4}$ NE $\frac{1}{4}$ Section 13 T41N-R13W	354527	09-02-2000	11-15-2000	Bk. 3621 Pg. 875,76
James Hardie Gypsum, Inc. #63	N $\frac{1}{2}$ NW $\frac{1}{4}$ NE $\frac{1}{4}$ Section 13, T41N-R13W	354528	09-02-2000	11-15-2000	Bk. 3621 Pg. 877,78
James Hardie Gypsum, Inc. #64	S $\frac{1}{2}$ NW $\frac{1}{4}$ NE $\frac{1}{4}$ Section 13, T41N-R13W	354529	09-02-2000	11-15-2000	Bk. 3621 Pg. 879, 80
James Hardie Gypsum, Inc. #65	N $\frac{1}{2}$ SW $\frac{1}{4}$ NE $\frac{1}{4}$ Section 13, T41N-R13W	354530	09-02-2000	11-15-2000	Bk. 3621 Pg. 881,82
James Hardie Gypsum, Inc. #66	S $\frac{1}{2}$ SW $\frac{1}{4}$ NE $\frac{1}{4}$ Section 13, T41N-R13W	354531	09-02-2000	11-15-2000	Bk. 3621 Pg. 883,84
James Hardie Gypsum, Inc. #67	N $\frac{1}{2}$ NE $\frac{1}{4}$ SE $\frac{1}{4}$ Section 13, T41N-R13W	354532	09-02-2000	11-15-2000	Bk. 3621 Pg. 885,86
James Hardie Gypsum, Inc. #68	S $\frac{1}{2}$ NE $\frac{1}{4}$ SE $\frac{1}{4}$ Section 13, T41N-R13W	354533	09-02-2000	11-15-2000	Bk. 3621 Pg. 887, 88
James Hardie Gypsum, Inc. #69	N $\frac{1}{2}$ SE $\frac{1}{4}$ SE $\frac{1}{4}$ Section 13, T41N-R13W	354534	09-02-2000	11-15-2000	Bk. 3621 Pg. 889,90
James Hardie Gypsum, Inc. #70	S $\frac{1}{2}$ SE $\frac{1}{4}$ SE $\frac{1}{4}$ Section 13, T41N-R13W	354535	09-02-2000	11-15-2000	Bk. 3621 Pg. 891,92
James Hardie Gypsum, Inc. #71	N $\frac{1}{2}$ NW $\frac{1}{4}$ SE $\frac{1}{4}$ Section 13, T41N-R13W	354536	09-02-2000	11-15-2000	Bk. 3621 Pg. 893,94
James Hardie Gypsum, Inc. #72	S $\frac{1}{2}$ NW $\frac{1}{4}$ SE $\frac{1}{4}$ Section 13, T41N-R13W	354537	09-02-2000	11-15-2000	Bk. 3621 Pg. 895,96
James Hardie Gypsum, Inc. #73	N $\frac{1}{2}$ SW $\frac{1}{4}$ SE $\frac{1}{4}$ Section 13, T41N-R13W	354538	09-02-2000	11-15-2000	Bk. 3621 Pg. 897, 98

PHOENIX, ARIZONA

2008 JUN 19 7:28
JHG Claims, Exh. A

Claim Name	Lands Affected	BLM AMC No.	Location Date	Recording Date	Book/ Page
James Hardie Gypsum, Inc. #74	S½SW¼SE¼ Section 13, T41N-R13W	354539	09-02-2000	11-15-2000	Bk. 3621 Pg. 899,900
James Hardie Gypsum, Inc. #75	N¼NE¼NE¼ Section 19, T41N-R12W	354540	09-02-2000	11-15-2000	Bk. 3621 Pg. 901,02
James Hardie Gypsum, Inc. #76	S½NE¼NE¼ Section 19, T41N-R12W	354541	09-02-2000	11-15-2000	Bk. 3621 Pg. 903,04
James Hardie Gypsum, Inc. #77 (AMENDED 06-25-2001)	N¼SE¼NE¼ Section 19, T41N-R12W	354542	09-02-2000	11-15-2000	Bk. 3621 Pg. 905,06
James Hardie Gypsum, Inc. #78	S½SE¼NE¼ Section 19, T41N-R12W	354543	09-02-2000	11-15-2000	Bk. 3621 Pg. 907,08
James Hardie Gypsum, Inc. #79 (AMENDED 12-21-2001)	N¼NW¼NE¼ Section 19, T41N-R12W	354544	09-02-2000	11-15-2000	Bk. 3621 Pg. 909,10
James Hardie Gypsum, Inc. #80	S½NW¼NE¼ Section 19, T41N-R12W	354545	09-02-2000	11-15-2000	Bk. 3621 Pg. 911,12
James Hardie Gypsum, Inc. #81	N¼SW¼NE¼ Section 19, T41N-R12W	354546	09-02-2000	11-15-2000	Bk. 3621 Pg. 913,14
James Hardie Gypsum, Inc. #82	S½SW¼NE¼ Section 19, T41N-R12W	354547	09-02-2000	11-15-2000	Bk. 3621 Pg. 915,16
James Hardie Gypsum, Inc. #83	N¼NE¼NW¼ Section 19, T41N-R12W	354548	09-02-2000	11-15-2000	Bk. 3621 Pg. 917,18
James Hardie Gypsum, Inc. #84	S½NE¼NW¼ Section 19, T41N-R12W	354549	09-02-2000	11-15-2000	Bk. 3621 Pg. 919,20
James Hardie Gypsum, Inc. #85	N¼SE¼NW¼ Section 19, T41N-R12W	354550	09-02-2000	11-15-2000	Bk. 3621 Pg. 921,22
James Hardie Gypsum, Inc. #86	S½SE¼NW¼ Section 19, T41N-R12W	354551	09-02-2000	11-15-2000	Bk. 3621 Pg. 923,24
James Hardie Gypsum, Inc. #87	N¼NW¼NW¼ Section 19, T41N-R12W	354552	09-02-2000	11-15-2000	Bk. 3621 Pg. 925,26
James Hardie Gypsum, Inc. #88	S½NW¼NW¼ Section 19, T41N-R12W	354553	09-02-2000	11-15-2000	Bk. 3621 Pg. 927,28
James Hardie Gypsum, Inc. #89	N¼SW¼NW¼ Section 19, T41N-R12W	354554	09-02-2000	11-15-2000	Bk. 3621 Pg. 929,30
James Hardie Gypsum, Inc. #90	S½SW¼NW¼ Section 19, T41N-R12W	354555	09-02-2000	11-15-2000	Bk. 3621 Pg. 931,32

2008 JUN 19 A 728

Claim Name	Lands Affected	BLM AMC No.	Location Date	Recording Date	Book/ Page
James Hardie Gypsum, Inc. #91	N½NE¼NE¼ Section 24, T41N-R13W	354556	09-02-2000	11-15-2000	Bk. 3621 Pg. 933,34
James Hardie Gypsum, Inc. #92	S½NE¼NE¼ Section 24, T41N-R13W	354557	09-02-2000	11-15-2000	Bk. 3621 Pg. 935,36
James Hardie Gypsum, Inc. #93	N½SE¼NE¼ Section 24, T41N-R13W	354558	09-02-2000	11-15-2000	Bk. 3621 Pg. 937,38
James Hardie Gypsum, Inc. #94	S½SE¼NE¼ Section 24, T41N-R13W	354559	09-02-2000	11-15-2000	Bk. 3621 Pg. 939,40
James Hardie Gypsum, Inc. #95	N½NW¼NE¼ Section 24, T41N-R13W	354560	09-02-2000	11-15-2000	Bk. 3621 Pg. 941,42
James Hardie Gypsum, Inc. #96	S½NW¼NE¼ Section 24, T41N-R13W	354561	09-02-2000	11-15-2000	Bk. 3621 Pg. 943,44
James Hardie Gypsum, Inc. #97	N½SW¼NE¼ Section 24, T41N-R13W	354562	09-02-2000	11-15-2000	Bk. 3621 Pg. 945,46
James Hardie Gypsum, Inc. #98	S½SW¼NE¼ Section 24, T41N-R13W	354563	09-02-2000	11-15-2000	Bk. 3621 Pg. 947,48
James Hardie Gypsum, Inc. #99	N½NE¼SE¼ Section 19, T41N-R12W	354564	09-02-2000	11-15-2000	Bk. 3621 Pg. 949,50
James Hardie Gypsum, Inc. #100	S½NE¼SE¼ Section 19, T41N-R12W	354565	09-02-2000	11-15-2000	Bk. 3621 Pg. 951,52
James Hardie Gypsum, Inc. #101	N½SE¼SE¼ Section 19, T41N-R12W	354566	09-02-2000	11-15-2000	Bk. 3621 Pg. 953,54
James Hardie Gypsum, Inc. #102	S½SE¼SE¼ Section 19, T41N-R12W	354567	09-02-2000	11-15-2000	Bk. 3621 Pg. 955,56
James Hardie Gypsum, Inc. #103	N½NW¼SE¼ Section 19, T41N-R12W	354568	09-02-2000	11-15-2000	Bk. 3621 Pg. 957,58
James Hardie Gypsum, Inc. #104	S½NW¼SE¼ Section 19, T41N-R12W	354569	09-02-2000	11-15-2000	Bk. 3621 Pg. 959,60
James Hardie Gypsum, Inc. #105	N½SW¼SE¼ Section 19, T41N-R12W	354570	09-02-2000	11-15-2000	Bk. 3621 Pg. 961,62
James Hardie Gypsum, Inc. #106	S½SW¼SE¼ Section 19, T41N-R12W	354571	09-02-2000	11-15-2000	Bk. 3621 Pg. 963,64
James Hardie Gypsum, Inc. #107	N½NE¼SW¼ Section 19, T41N-R12W	354572	09-02-2000	11-15-2000	Bk. 3621 Pg. 965,66
James Hardie Gypsum, Inc. #108	S½NE¼SW¼ Section 19, T41N-R12W	354573	09-02-2000	11-15-2000	Bk. 3621 Pg. 967,68
James Hardie Gypsum, Inc. #109	N½SE¼SW¼ Section 19, T41N-R12W	354574	09-02-2000	11-15-2000	Bk. 3621 Pg. 969,70

PHOENIX, ARIZONA

2008 JUN 19 A 7:28

Claim Name	Lands Affected	BLM AMC No.	Location Date	Recording Date	Book/ Page
James Hardie Gypsum, Inc. #110	S½SE¼SW¼ Section 19, T41N-R12W	354575	09-02-2000	11-15-2000	Bk. 3621 Pg. 971,72
James Hardie Gypsum, Inc. #111	N½NW¼SW¼ Section 19, T41N-R12W	354576	09-02-2000	11-15-2000	Bk. 3621 Pg. 973,74
James Hardie Gypsum, Inc. #112	S½NW¼SW¼ Section 19, T41N-R12W	354577	09-02-2000	11-15-2000	Bk. 3621 Pg. 975,76
James Hardie Gypsum, Inc. #113	N½SW¼SW¼ Section 19, T41N-R12W	354578	09-02-2000	11-15-2000	Bk. 3621 Pg. 977,78
James Hardie Gypsum, Inc. #114	S½SW¼SW¼ Section 19, T41N-R12W	354579	09-02-2000	11-15-2000	Bk. 3621 Pg. 979,80
James Hardie Gypsum, Inc. #115	N½NE¼SE¼ Section 24, T41N-R13W	354580	09-02-2000	11-15-2000	Bk. 3621 Pg. 981,82
James Hardie Gypsum, Inc. #116	S½NE¼SE¼ Section 24, T41N-R13W	354581	09-02-2000	11-15-2000	Bk. 3621 Pg. 983,84
James Hardie Gypsum, Inc. #117	N½SE¼SE¼ Section 24, T41N-R13W	354582	09-02-2000	11-15-2000	Bk. 3621 Pg. 985,86
James Hardie Gypsum, Inc. #118	S½SE¼SE¼ Section 24, T41N-R13W	354583	09-02-2000	11-15-2000	Bk. 3621 Pg. 987,88
James Hardie Gypsum, Inc. #119	N½NW¼SE¼ Section 24, T41N-R13W	354584	09-02-2000	11-15-2000	Bk. 3621 Pg. 989,90
James Hardie Gypsum, Inc. #120	S½NW¼SE¼ Section 24, T41N-R13W	354585	09-02-2000	11-15-2000	Bk. 3621 Pg. 991,92
James Hardie Gypsum, Inc. #121	N½SW¼SE¼ Section 24, T41N-R13W	354586	09-02-2000	11-15-2000	Bk. 3621 Pg. 993,94
James Hardie Gypsum, Inc. #122	S½SW¼SE¼ Section 24, T41N-R13W	354587	09-02-2000	11-15-2000	Bk. 3621 Pg. 995,96
James Hardie Gypsum, Inc. #123	N½NE¼NE¼ Section 25, T41N-R13W	354588	09-03-2000	11-15-2000	Bk. 3621 Pg. 997,98
James Hardie Gypsum, Inc. #124	S½NE¼NE¼ Section 25, T41N-R13W	354589	09-03-2000	11-15-2000	Bk. 3621 Pg. 999,1000
James Hardie Gypsum, Inc. #125	N½SE¼NE¼ Section 25, T41N-R13W	354590	09-03-2000	11-15-2000	Bk. 3622 Pg. 1, 2
James Hardie Gypsum, Inc. #126	S½SE¼NE¼ Section 25, T41N-R13W	354591	09-03-2000	11-15-2000	Bk. 3622 Pg. 3, 4
James Hardie Gypsum, Inc. #127	N½NW¼NE¼ Section 25, T41N-R13W	354592	09-03-2000	11-15-2000	Bk. 3622 Pg. 5, 6
James Hardie Gypsum, Inc. #128	S½NW¼NE¼ Section 25, T41N-R13W	354593	09-03-2000	11-15-2000	Bk. 3622 Pg. 7, 8

PHOENIX, ARIZONA
 2008 JUN 19 A 7:28
 RECEIVED
 JHG Claims, Exh. A

Claim Name	Lands Affected	BLM AMC No.	Location Date	Recording Date	Book/ Page
James Hardie Gypsum, Inc. #129	N½SW¼NE¼ Section 25, T41N-R13W	354594	09-03-2000	11-15-2000	Bk. 3622 Pg. 9,10
James Hardie Gypsum, Inc. #130	S½SW¼NE¼ Section 25, T41N-R13W	354595	09-03-2000	11-15-2000	Bk. 3622 Pg. 11,12
James Hardie Gypsum, Inc. #131	N½NE¼NW¼ Section 25, T41N-R13W	354596	09-03-2000	11-15-2000	Bk. 3622 Pg. 13,14
James Hardie Gypsum, Inc. #132	S½NE¼NW¼ Section 25, T41N-R13W	354597	09-03-2000	11-15-2000	Bk. 3622 Pg. 15,16
James Hardie Gypsum, Inc. #133	N½SE¼NW¼ Section 25, T41N-R13W	354598	09-03-2000	11-15-2000	Bk. 3622 Pg. 17,18
James Hardie Gypsum, Inc. #134	S½SE¼NW¼ Section 25, T41N-R13W	354599	09-03-2000	11-15-2000	Bk. 3622 Pg. 19,20
James Hardie Gypsum, Inc. #135	N½NW¼NW¼ Section 25, T41N-R13W	354600	09-03-2000	11-15-2000	Bk. 3622 Pg. 21,22
James Hardie Gypsum, Inc. #136	S½NW¼NW¼ Section 25, T41N-R13W	354601	09-03-2000	11-15-2000	Bk. 3622 Pg. 23,24
James Hardie Gypsum, Inc. #137	N½SW¼NW¼ Section 25, T41N-R13W	354602	09-03-2000	11-15-2000	Bk. 3622 Pg. 25,26
James Hardie Gypsum, Inc. #138	S½SW¼NW¼ Section 25, T41N-R13W	354603	09-03-2000	11-15-2000	Bk. 3622 Pg. 27,28
James Hardie Gypsum, Inc. #139	N½NE¼SW¼ Section 25, T41N-R13W	354604	09-03-2000	11-15-2000	Bk. 3622 Pg. 29,30
James Hardie Gypsum, Inc. #140	S½NE¼SW¼ Section 25, T41N-R13W	354605	09-03-2000	11-15-2000	Bk. 3622 Pg. 31,32
James Hardie Gypsum, Inc. #141	N½SE¼SW¼ Section 25, T41N-R13W	354606	09-03-2000	11-15-2000	Bk. 3622 Pg. 33,34
James Hardie Gypsum, Inc. #142	S½SE¼SW¼ Section 25, T41N-R13W	354607	09-03-2000	11-15-2000	Bk. 3622 Pg. 35,36
James Hardie Gypsum, Inc. #143	N½NE¼SW¼ Section 25, T41N-R13W	354608	09-03-2000	11-15-2000	Bk. 3622 Pg. 37,38
James Hardie Gypsum, Inc. #144	S½NE¼SW¼ Section 25, T41N-R13W	354609	09-03-2000	11-15-2000	Bk. 3622 Pg. 39,40
James Hardie Gypsum, Inc. #145	N½SW¼SW¼ Section 25, T41N-R13W	354610	09-03-2000	11-15-2000	Bk. 3622 Pg. 41,42
James Hardie Gypsum, Inc. #146	S½SW¼SW¼ Section 25, T41N-R13W	354611	09-03-2000	11-15-2000	Bk. 3622 Pg. 43,44
James Hardie Gypsum, Inc. #147	N½NE¼SW¼ Section 20, T41N-R12W	354612	09-02-2000	11-15-2000	Bk. 3622 Pg. 45,46

PHOENIX, ARIZONA

2008 JUN 19 A T 28

Claim Name	Lands Affected	BLM AMC No.	Location Date	Recording Date	Book/ Page
James Hardie Gypsum, Inc. #148	S½NE¼SW¼ Section 20, T41N-R12W	354613	09-02-2000	11-15-2000	Bk. 3622 Pg. 47,48
James Hardie Gypsum, Inc. #149	N½SE¼SW¼ Section 20, T41N-R12W	354614	09-02-2000	11-15-2000	Bk. 3622 Pg. 49,50
James Hardie Gypsum, Inc. #150	S½SE¼SW¼ Section 20, T41N-R12W	354615	09-02-2000	11-15-2000	Bk. 3622 Pg. 51,52
James Hardie Gypsum, Inc. #151	N½NW¼SW¼ Section 20, T41N-R12W	354616	09-02-2000	11-15-2000	Bk. 3622 Pg. 53,54
James Hardie Gypsum, Inc. #152	S½NW¼SW¼ Section 20, T41N-R12W	354617	09-02-2000	11-15-2000	Bk. 3622 Pg. 55,56
James Hardie Gypsum, Inc. #153	N½SW¼SW¼ Section 20, T41N-R12W	354618	09-02-2000	11-15-2000	Bk. 3622 Pg. 57,58
James Hardie Gypsum, Inc. #154	S½SW¼SW¼ Section 20, T41N-R12W	354619	09-02-2000	11-15-2000	Bk. 3622 Pg. 59,60
James Hardie Gypsum, Inc. #155	N½NW¼NW¼ Section 29, T41N-R12W	354620	09-03-2000	11-15-2000	Bk. 3622 Pg. 61,62
James Hardie Gypsum, Inc. #156	S½NW¼NW¼ Section 29, T41N-R12W	354621	09-03-2000	11-15-2000	Bk. 3622 Pg. 63,64
James Hardie Gypsum, Inc. #157	N½SW¼NW¼ Section 29, T41N-R12W	354622	09-03-2000	11-15-2000	Bk. 3622 Pg. 65,66
James Hardie Gypsum, Inc. #158	S½SW¼NW¼ Section 29, T41N-R12W	354623	09-03-2000	11-15-2000	Bk. 3622 Pg. 67,68
James Hardie Gypsum, Inc. #159	N½NE¼NE¼ Section 30, T41N-R12W	354624	09-03-2000	11-15-2000	Bk. 3622 Pg. 69,70
James Hardie Gypsum, Inc. #160	S½NE¼NE¼ Section 30, T41N-R12W	354625	09-03-2000	11-15-2000	Bk. 3622 Pg. 71,72
James Hardie Gypsum, Inc. #161	N½SE¼NE¼ Section 30, T41N-R12W	354626	09-03-2000	11-15-2000	Bk. 3622 Pg. 73,74
James Hardie Gypsum, Inc. #162	S½SE¼NE¼ Section 30, T41N-R12W	354627	09-03-2000	11-15-2000	Bk. 3622 Pg. 75,76
James Hardie Gypsum, Inc. #163	N½NW¼NE¼ Section 30, T41N-R12W	354628	09-03-2000	11-15-2000	Bk. 3622 Pg. 77,78
James Hardie Gypsum, Inc. #164	S½NW¼NE¼ Section 30, T41N-R12W	354629	09-03-2000	11-15-2000	Bk. 3622 Pg. 79,80
James Hardie Gypsum, Inc. #165	N½SW¼NE¼ Section 30, T41N-R12W	354630	09-03-2000	11-15-2000	Bk. 3622 Pg. 81,82
James Hardie Gypsum, Inc. #166	S½SW¼NE¼ Section 30, T41N-R12W	354631	09-03-2000	11-15-2000	Bk. 3622 Pg. 83,84

PHOENIX ARIZONA

2008 JUN 19 A 7:28

Claim Name	Lands Affected	BLM AMC No.	Location Date	Recording Date	Book/ Page
James Hardie Gypsum, Inc. #167	N½NE¼SE¼ Section 30, T41N-R12W	354632	09-03-2000	11-15-2000	Bk. 3622 Pg. 85,86
James Hardie Gypsum, Inc. #168	S½NE¼SE¼ Section 30, T41N-R12W	354633	09-03-2000	11-15-2000	Bk. 3622 Pg. 87,88
James Hardie Gypsum, Inc. #169	N½SE¼SE¼ Section 30, T41N-R12W	354634	09-03-2000	11-15-2000	Bk. 3622 Pg. 89,90
James Hardie Gypsum, Inc. #170	S½SE¼SE¼ Section 30, T41N-R12W	354635	09-03-2000	11-15-2000	Bk. 3622 Pg. 91,92
James Hardie Gypsum, Inc. #171	N½NW¼SE¼ Section 30, T41N-R12W	354636	09-03-2000	11-15-2000	Bk. 3622 Pg. 93,94
James Hardie Gypsum, Inc. #172	S½NW¼SE¼ Section 30, T41N-R12W	354637	09-03-2000	11-15-2000	Bk. 3622 Pg. 95,96
James Hardie Gypsum, Inc. #173	N½SW¼SE¼ Section 30, T41N-R12W	354638	09-03-2000	11-15-2000	Bk. 3622 Pg. 97,98
James Hardie Gypsum, Inc. #174	S½SW¼SE¼ Section 30, T41N-R12W	354639	09-03-2000	11-15-2000	Bk. 3622 Pg. 99,100
James Hardie Gypsum, Inc. #175	N½NE¼NW¼ Section 30, T41N-R12W	354640	09-03-2000	11-15-2000	Bk. 3622 Pg. 101,02
James Hardie Gypsum, Inc. #176	S½NE¼NW¼ Section 30, T41N-R12W	354641	09-03-2000	11-15-2000	Bk. 3622 Pg. 103,04
James Hardie Gypsum, Inc. #177	N½SE¼NW¼ Section 30, T41N-R12W	354642	09-03-2000	11-15-2000	Bk. 3622 Pg. 105,06
James Hardie Gypsum, Inc. #178	S½SE¼NW¼ Section 30, T41N-R12W	354643	09-03-2000	11-15-2000	Bk. 3622 Pg. 107,08
James Hardie Gypsum, Inc. #179	N½NW¼NW¼ Section 31, T41N-R12W	354644	09-05-2000	11-15-2000	Bk. 3622 Pg. 109,10
James Hardie Gypsum, Inc. #180	S½NW¼NW¼ Section 31, T41N-R12W	354645	09-05-2000	11-15-2000	Bk. 3622 Pg. 111,12
James Hardie Gypsum, Inc. #181	N½NE¼SE¼ Section 14, T40N-R13W	354646	09-05-2000	11-15-2000	Bk. 3622 Pg. 113,14
James Hardie Gypsum, Inc. #182	S½NE¼SE¼ Section 14, T40N-R13W	354647	09-05-2000	11-15-2000	Bk. 3622 Pg. 115,16
James Hardie Gypsum, Inc. #183	N½SE¼SE¼ Section 14, T40N-R13W	354648	09-05-2000	11-15-2000	Bk. 3622 Pg. 117,18
James Hardie Gypsum, Inc. #184	S½SE¼SE¼ Section 14, T40N-R13W	354649	09-05-2000	11-15-2000	Bk. 3622 Pg. 119,20
James Hardie Gypsum, Inc. #185	N½NE¼SW¼ Section 13, T40N-R13W	354650	09-05-2000	11-15-2000	Bk. 3622 Pg. 121,22

PHOENIX, ARIZONA

2008 JUN 19 A 7:28

Claim Name	Lands Affected	BLM AMC No.	Location Date	Recording Date	Book/ Page
James Hardie Gypsum, Inc. #186	S½NE¼SW¼ Section 13, T40N-R13W	354651	09-05-2000	11-15-2000	Bk. 3622 Pg. 123,24
James Hardie Gypsum, Inc. #187	N½SE¼SW¼ Section 13, T40N-R13W	354652	09-05-2000	11-15-2000	Bk. 3622 Pg. 125,26
James Hardie Gypsum, Inc. #188	S½SE¼SW¼ Section 13, T40N-R13W	354653	09-05-2000	11-15-2000	Bk. 3622 Pg. 127,28
James Hardie Gypsum, Inc. #189	S½SW¼SW¼ Section 13, T40N-R13W	354654	09-05-2000	11-15-2000	Bk. 3622 Pg. 129,30
James Hardie Gypsum, Inc. #190	N½SW¼SW¼ Section 13, T40N-R13W	354655	09-05-2000	11-15-2000	Bk. 3622 Pg. 131,32
James Hardie Gypsum, Inc. #191	S½NW¼SW¼ Section 13, T40N-R13W	354656	09-05-2000	11-15-2000	Bk. 3622 Pg. 133,34
James Hardie Gypsum, Inc. #192	N½NW¼SW¼ Section 13, T40N-R13W	354657	09-05-2000	11-15-2000	Bk. 3622 Pg. 135,36
James Hardie Gypsum, Inc. #193	NE¼NW¼NW¼ NW¼NE¼NW¼ Section 24, T40N-R13W	354658	09-05-2000	11-15-2000	Bk. 3622 Pg. 137,38
James Hardie Gypsum, Inc. #194	SE¼NW¼NW¼ SW¼NE¼NW¼ Section 24, T40N-R13W	354659	09-05-2000	11-15-2000	Bk. 3622 Pg. 139,40
James Hardie Gypsum, Inc. #195	NE¼SW¼NW¼ NW¼SE¼NW¼ Section 24, T40N-R13W	354660	09-05-2000	11-15-2000	Bk. 3622 Pg. 141,42
James Hardie Gypsum, Inc. #196	SW¼SE¼NW¼ SE¼SW¼NW¼ Section 24, T40N-R13W	354661	09-05-2000	11-15-2000	Bk. 3622 Pg. 143,44
James Hardie Gypsum, Inc. #197	SE¼SE¼NE¼ Section 23, T40N-R13W SW¼ SW¼NW¼ Section 24, T40N-R13W	354662	09-05-2000	11-15-2000	Bk. 3622 Pg. 145,46
James Hardie Gypsum, Inc. #198	NE¼SE¼NE¼ Section 23, T40N-R13W NW¼SW¼NW¼ Section 24, T40N-R13W	354663	09-05-2000	11-15-2000	Bk. 3622 Pg. 147,48
James Hardie Gypsum, Inc. #199	SE¼NE¼NE¼ Section 23, T40N-R13W SW¼ NW¼NW¼ Section 24, T40N-R13W	354664	09-05-2000	11-15-2000	Bk. 3622 Pg. 149,50
James Hardie Gypsum, Inc. #200	N½NE¼NW¼ Section 25, T41N-R12W	354665	09-04-2000	11-15-2000	Bk. 3622 Pg. 151,52

PHOENIX, ARIZONA

2008 JUN 19 A 7:29

BLM
DIVISION OF LAND MANAGEMENT
PHOENIX, ARIZONA

Claim Name	Lands Affected	BLM AMC No.	Location Date	Recording Date	Book/ Page
James Hardie Gypsum, Inc. #201	S½NE¼NW¼ Section 25, T41N-R12W	354666	09-04-2000	11-15-2000	Bk. 3622 Pg. 153,54
James Hardie Gypsum, Inc. #202	N½SE¼NW¼ Section 25, T41N-R12W	354667	09-04-2000	11-15-2000	Bk. 3622 Pg. 155,56
James Hardie Gypsum, Inc. #203	S½SE¼NW¼ Section 25, T41N-R12W	354668	09-04-2000	11-15-2000	Bk. 3622 Pg. 157,58
James Hardie Gypsum, Inc. #204	S½SW¼NW¼ Section 25, T41N-R12W	354669	09-04-2000	11-15-2000	Bk. 3622 Pg. 159,60
James Hardie Gypsum, Inc. #205	N½SW¼NW¼ Section 25, T41N-R12W	354670	09-04-2000	11-15-2000	Bk. 3622 Pg. 161,62
James Hardie Gypsum, Inc. #206	S½NW¼NW¼ Section 25, T41N-R12W	354671	09-04-2000	11-15-2000	Bk. 3622 Pg. 163,64
James Hardie Gypsum, Inc. #207	N½NW¼NW¼ Section 25, T41N-R12W	354672	09-04-2000	11-15-2000	Bk. 3622 Pg. 165,66
James Hardie Gypsum, Inc. #208	N½NE¼NE¼ Section 26, T41N-R12W	354673	09-04-2000	11-15-2000	Bk. 3622 Pg. 167,68
James Hardie Gypsum, Inc. #209	S½NE¼NE¼ Section 26, T41N-R12W	354674	09-04-2000	11-15-2000	Bk. 3622 Pg. 169,70
James Hardie Gypsum, Inc. #210	N½SE¼NE¼ Section 26, T41N-R12W	354675	09-04-2000	11-15-2000	Bk. 3622 Pg. 171,72
James Hardie Gypsum, Inc. #211	S½SE¼NE¼ Section 26, T41N-R12W	354676	09-04-2000	11-15-2000	Bk. 3622 Pg. 173,74
James Hardie Gypsum, Inc. #212	S½SW¼NE¼ Section 26, T41N-R12W	354677	09-04-2000	11-15-2000	Bk. 3622 Pg. 175,76
James Hardie Gypsum, Inc. #213	N½SW¼NE¼ Section 26, T41N-R12W	354678	09-04-2000	11-15-2000	Bk. 3622 Pg. 177,78
James Hardie Gypsum, Inc. #214	S½NW¼NE¼ Section 26, T41N-R12W	354679	09-04-2000	11-15-2000	Bk. 3622 Pg. 179,80
James Hardie Gypsum, Inc. #215	N½NW¼NE¼ Section 26, T41N-R12W	354680	09-04-2000	11-15-2000	Bk. 3622 Pg. 181,82
James Hardie Gypsum, Inc. #216	N½NE¼SE¼ Section 26, T41N-R12W	354681	09-04-2000	11-15-2000	Bk. 3622 Pg. 183,84
James Hardie Gypsum, Inc. #217	S½NE¼SE¼ Section 26, T41N-R12W	354682	09-04-2000	11-15-2000	Bk. 3622 Pg. 185,86
James Hardie Gypsum, Inc. #218	N½SE¼SE¼ Section 26, T41N-R12W	354683	09-04-2000	11-15-2000	Bk. 3622 Pg. 187,88
James Hardie Gypsum, Inc. #219	S½SE¼SE¼ Section 26, T41N-R12W	354684	09-04-2000	11-15-2000	Bk. 3622 Pg. 189,90

Claim Name	Lands Affected	BLM AMC No.	Location Date	Recording Date	Book/ Page
James Hardie Gypsum, Inc. #220	S½SW¼SE¼ Section 26, T41N-R12W	354685	09-04-2000	11-15-2000	Bk. 3622 Pg. 191,92
James Hardie Gypsum, Inc. #221	N½SW¼SE¼ Section 26, T41N-R12W	354686	09-04-2000	11-15-2000	Bk. 3622 Pg. 193,94
James Hardie Gypsum, Inc. #222	S½NW¼SE¼ Section 26, T41N-R12W	354687	09-04-2000	11-15-2000	Bk. 3622 Pg. 195,96
James Hardie Gypsum, Inc. #223	N½NW¼SE¼ Section 26, T41N-R12W	354688	09-04-2000	11-15-2000	Bk. 3622 Pg. 197,98
James Hardie Gypsum, Inc. #224	N½NE¼NW¼ Section 2, T40N-R12W	354689	09-04-2000	11-15-2000	Bk. 3622 Pg. 199,200
James Hardie Gypsum, Inc. #225	S½NE¼NW¼ Section 2, T40N-R12W	354690	09-04-2000	11-15-2000	Bk. 3622 Pg. 201,02
James Hardie Gypsum, Inc. #226	N½SE¼NW¼ Section 2, T40N-R12W	354691	09-04-2000	11-15-2000	Bk. 3622 Pg. 203,04
James Hardie Gypsum, Inc. #227	S½SE¼NW¼ Section 2, T40N-R12W	354692	09-04-2000	11-15-2000	Bk. 3622 Pg. 205,06
James Hardie Gypsum, Inc. #228	S½SW¼NW¼ Section 2, T40N-R12W	354693	09-04-2000	11-15-2000	Bk. 3622 Pg. 207,08
James Hardie Gypsum, Inc. #229	N½SW¼NW¼ Section 2, T40N-R12W	354694	09-04-2000	11-15-2000	Bk. 3622 Pg. 209,10
James Hardie Gypsum, Inc. #230	S½NW¼NW¼ Section 2, T40N-R12W	354695	09-04-2000	11-15-2000	Bk. 3622 Pg. 211,12
James Hardie Gypsum, Inc. #231	N½NW¼NW¼ Section 2, T40N-R12W	354696	09-04-2000	11-15-2000	Bk. 3622 Pg. 213,14
James Hardie Gypsum, Inc. #232	N½NE¼SW¼ Section 2, T40N-R12W	354697	09-04-2000	11-15-2000	Bk. 3622 Pg. 215,16
James Hardie Gypsum, Inc. #233	S½NE¼SW¼ Section 2, T40N-R12W	354698	09-04-2000	11-15-2000	Bk. 3622 Pg. 217,18
James Hardie Gypsum, Inc. #234	N½SE¼SW¼ Section 2, T40N-R12W	354699	09-04-2000	11-15-2000	Bk. 3622 Pg. 219,20
James Hardie Gypsum, Inc. #235	S½SE¼SW¼ Section 2, T40N-R12W	354700	09-04-2000	11-15-2000	Bk. 3622 Pg. 221,22
James Hardie Gypsum, Inc. #236	S½SW¼SW¼ Section 2, T40N-R12W	354701	09-04-2000	11-15-2000	Bk. 3622 Pg. 223,24
James Hardie Gypsum, Inc. #237	N½SW¼SW¼ Section 2, T40N-R12W	354702	09-04-2000	11-15-2000	Bk. 3622 Pg. 225,26
James Hardie Gypsum, Inc. #238	S½NW¼SW¼ Section 2, T40N-R12W	354703	09-04-2000	11-15-2000	Bk. 3622 Pg. 227,28

Claim Name	Lands Affected	BLM AMC No.	Location Date	Recording Date	Book/ Page
James Hardie Gypsum, Inc. #239	N½NW¼SW¼ Section 2, T40N-R12W	354704	09-04-2000	11-15-2000	Bk. 3622 Pg. 229,30
James Hardie Gypsum, Inc. #240	N½NE¼SE¼ Section 3, T40N-R12W	354705	09-04-2000	11-15-2000	Bk. 3622 Pg. 231,32
James Hardie Gypsum, Inc. #241	S½NE¼SE¼ Section 3, T40N-R12W	354706	09-04-2000	11-15-2000	Bk. 3622 Pg. 233,34
James Hardie Gypsum, Inc. #242	N½SE¼SE¼ Section 3, T40N-R12W	354707	09-04-2000	11-15-2000	Bk. 3622 Pg. 235,36
James Hardie Gypsum, Inc. #243	S½SE¼SE¼ Section 3, T40N-R12W	354708	09-04-2000	11-15-2000	Bk. 3622 Pg. 237,38
James Hardie Gypsum, Inc. #244	S½SW¼SE¼ Section 3, T40N-R12W	354709	09-04-2000	11-15-2000	Bk. 3622 Pg. 239,40
James Hardie Gypsum, Inc. #245	N½SW¼SE¼ Section 3, T40N-R12W	354710	09-04-2000	11-15-2000	Bk. 3622 Pg. 241,42
James Hardie Gypsum, Inc. #246	S½NW¼SE¼ Section 3, T40N-R12W	354711	09-04-2000	11-15-2000	Bk. 3622 Pg. 243,44
James Hardie Gypsum, Inc. #247	N½NW¼SE¼ Section 3, T40N-R12W	354712	09-04-2000	11-15-2000	Bk. 3622 Pg. 245,46
James Hardie Gypsum, Inc. #248	N½NE¼NE¼ Section 3, T40N-R12W	354713	09-04-2000	11-15-2000	Bk. 3622 Pg. 247,48
James Hardie Gypsum, Inc. #249	S½NE¼NE¼ Section 3, T40N-R12W	354714	09-04-2000	11-15-2000	Bk. 3622 Pg. 249,50
James Hardie Gypsum, Inc. #250	N½SE¼NE¼ Section 3, T40N-R12W	354715	09-04-2000	11-15-2000	Bk. 3622 Pg. 251,52
James Hardie Gypsum, Inc. #251	S½SE¼NE¼ Section 3, T40N-R12W	354716	09-04-2000	11-15-2000	Bk. 3622 Pg. 253,54
James Hardie Gypsum, Inc. #252	S½SW¼NE¼ Section 3, T40N-R12W	354717	09-04-2000	11-15-2000	Bk. 3622 Pg. 255,56
James Hardie Gypsum, Inc. #253	N½SW¼NE¼ Section 3, T40N-R12W	354718	09-04-2000	11-15-2000	Bk. 3622 Pg. 257,58
James Hardie Gypsum, Inc. #254	S½NW¼NE¼ Section 3, T40N-R12W	354719	09-04-2000	11-15-2000	Bk. 3622 Pg. 259,60
James Hardie Gypsum, Inc. #255	N½NW¼NE¼ Section 3, T40N-R12W	354720	09-04-2000	11-15-2000	Bk. 3622 Pg. 261,62
James Hardie Gypsum, Inc. #256	N½NE¼NW¼ Section 11, T40N-R12W	354721	09-04-2000	11-15-2000	Bk. 3622 Pg. 263,64
James Hardie Gypsum, Inc. #257	S½NE¼NW¼ Section 11, T40N-R12W	354722	09-04-2000	11-15-2000	Bk. 3622 Pg. 265,66

PHOENIX, ARIZONA

2008 JUN 19 A 7:29

Claim Name	Lands Affected	BLM AMC No.	Location Date	Recording Date	Book/ Page
James Hardie Gypsum, Inc. #258	N½SE¼NW¼ Section 11, T40N-R12W	354723	09-04-2000	11-15-2000	Bk. 3622 Pg. 267,68
James Hardie Gypsum, Inc. #259	S½SE¼NW¼ Section 11, T40N-R12W	354724	09-04-2000	11-15-2000	Bk. 3622 Pg. 269,70
James Hardie Gypsum, Inc. #260	S½SW¼NW¼ Section 11, T40N-R12W	354725	09-04-2000	11-15-2000	Bk. 3622 Pg. 271,72
James Hardie Gypsum, Inc. #261	N½SW¼NW¼ Section 11 T40N R12W	354726	09-04-2000	11-15-2000	Bk. 3622 Pg. 273,74
James Hardie Gypsum, Inc. #262	S½NW¼NW¼ Section 11, T40N-R12W	354727	09-04-2000	11-15-2000	Bk. 3622 Pg. 275,76
James Hardie Gypsum, Inc. #263	N½NW¼NW¼ Section 11, T40N-R12W	354728	09-04-2000	11-15-2000	Bk. 3622 Pg. 277,78
James Hardie Gypsum, Inc. #264	N½NE¼SW¼ Section 11, T40N-R12W	354729	09-04-2000	11-15-2000	Bk. 3622 Pg. 279,80
James Hardie Gypsum, Inc. #265	S½NE¼SW¼ Section 11, T40N-R12W	354730	09-04-2000	11-15-2000	Bk. 3622 Pg. 281,82
James Hardie Gypsum, Inc. #266	N½SE¼SW¼ Section 11, T40N-R12W	354731	09-04-2000	11-15-2000	Bk. 3622 Pg. 283,84
James Hardie Gypsum, Inc. #267	S½SE¼SW¼ Section 11, T40N-R12W	354732	09-04-2000	11-15-2000	Bk. 3622 Pg. 285,86
James Hardie Gypsum, Inc. #268	S½SW¼SW¼ Section 11, T40N-R12W	354733	09-04-2000	11-15-2000	Bk. 3622 Pg. 287,88
James Hardie Gypsum, Inc. #269	N½SW¼SW¼ Section 11, T40N-R12W	354734	09-04-2000	11-15-2000	Bk. 3622 Pg. 289,90
James Hardie Gypsum, Inc. #270	S½NW¼SW¼ Section 11, T40N-R12W	354735	09-04-2000	11-15-2000	Bk. 3622 Pg. 291,92
James Hardie Gypsum, Inc. #271	N½NW¼SW¼ Section 11, T40N-R12W	354736	09-04-2000	11-15-2000	Bk. 3622 Pg. 293,94
James Hardie Gypsum, Inc. #272	N½NE¼SE¼ Section 10, T40N-R12W	354737	09-04-2000	11-15-2000	Bk. 3622 Pg. 295,96
James Hardie Gypsum, Inc. #273	S½NE¼SE¼ Section 10, T40N-R12W	354738	09-04-2000	11-15-2000	Bk. 3622 Pg. 297,98
James Hardie Gypsum, Inc. #274	N½SE¼SE¼ Section 10, T40N-R12W	354739	09-04-2000	11-15-2000	Bk. 3622 Pg. 299,300
James Hardie Gypsum, Inc. #275	S½SE¼SE¼ Section 10, T40N-R12W	354740	09-04-2000	11-15-2000	Bk. 3622 Pg. 301,02
James Hardie Gypsum, Inc. #276	S½SW¼SE¼ Section 10, T40N-R12W	354741	09-04-2000	11-15-2000	Bk. 3622 Pg. 303,04

Claim Name	Lands Affected	BLM AMC No.	Location Date	Recording Date	Book/ Page
James Hardie Gypsum, Inc. #277	N½SW¼SE¼ Section 10, T40N-R12W	354742	09-04-2000	11-15-2000	Bk. 3622 Pg. 305,06
James Hardie Gypsum, Inc. #278	S½NW¼SE¼ Section 10, T40N-R12W	354743	09-04-2000	11-15-2000	Bk. 3622 Pg. 307,08
James Hardie Gypsum, Inc. #279	N½NW¼SE¼ Section 10, T40N-R12W	354744	09-04-2000	11-15-2000	Bk. 3622 Pg. 309,10
James Hardie Gypsum, Inc. #280	N½NE¼NE¼ Section 10, T40N-R12W	354745	09-04-2000	11-15-2000	Bk. 3622 Pg. 311,12
James Hardie Gypsum, Inc. #281	S½NE¼NE¼ Section 10, T40N-R12W	354746	09-04-2000	11-15-2000	Bk. 3622 Pg. 313,14
James Hardie Gypsum, Inc. #282	N½SE¼NE¼ Section 10, T40N-R12W	354747	09-04-2000	11-15-2000	Bk. 3622 Pg. 315,16
James Hardie Gypsum, Inc. #283	S½SE¼NE¼ Section 10, T40N-R12W	354748	09-04-2000	11-15-2000	Bk. 3622 Pg. 317,18
James Hardie Gypsum, Inc. #284	S½SW¼NE¼ Section 10, T40N-R12W	354749	09-04-2000	11-15-2000	Bk. 3622 Pg. 319,20
James Hardie Gypsum, Inc. #285	N½SW¼NE¼ Section 10, T40N-R12W	354750	09-04-2000	11-15-2000	Bk. 3622 Pg. 321,22
James Hardie Gypsum, Inc. #286	S½NW¼NE¼ Section 10, T40N-R12W	354751	09-04-2000	11-15-2000	Bk. 3622 Pg. 323,24
James Hardie Gypsum, Inc. #287	N½NW¼NE¼ Section 10, T40N-R12W	354752	09-04-2000	11-15-2000	Bk. 3622 Pg. 325,26
James Hardie Gypsum, Inc. #288	N½NE¼NW¼ Section 14, T40N-R12W	354753	09-04-2000	11-15-2000	Bk. 3622 Pg. 327,28
James Hardie Gypsum, Inc. #289	S½NE¼NW¼ Section 14, T40N-R12W	354754	09-04-2000	11-15-2000	Bk. 3622 Pg. 329,30
James Hardie Gypsum, Inc. #290	N½SE¼NW¼ Section 14, T40N-R12W	354755	09-04-2000	11-15-2000	Bk. 3622 Pg. 331,32
James Hardie Gypsum, Inc. #291	S½SE¼NW¼ Section 14, T40N-R12W	354756	09-04-2000	11-15-2000	Bk. 3622 Pg. 333,34
James Hardie Gypsum, Inc. #292	S½SW¼NW¼ Section 14, T40N-R12W	354757	09-04-2000	11-15-2000	Bk. 3622 Pg. 335,36
James Hardie Gypsum, Inc. #293	N½SW¼NW¼ Section 14, T40N-R12W	354758	09-04-2000	11-15-2000	Bk. 3622 Pg. 337,38
James Hardie Gypsum, Inc. #294	S½NW¼NW¼ Section 14, T40N-R12W	354759	09-04-2000	11-15-2000	Bk. 3622 Pg. 339,40
James Hardie Gypsum, Inc. #295	N½NW¼NW¼ Section 14, T40N-R12W	354760	09-04-2000	11-15-2000	Bk. 3622 Pg. 341,42

PHOENIX, ARIZONA

2008 JUN 19 A 7:29

Claim Name	Lands Affected	BLM AMC No.	Location Date	Recording Date	Book/ Page
James Hardie Gypsum, Inc. #296	N½NE¼NE¼ Section 15, T40N-R12W	354761	09-04-2000	11-15-2000	Bk. 3622 Pg. 343,44
James Hardie Gypsum, Inc. #297	S½NE¼NE¼ Section 15, T40N-R12W	354762	09-04-2000	11-15-2000	Bk. 3622 Pg. 345,46
James Hardie Gypsum, Inc. #298	N½SE¼NE¼ Section 15, T40N-R12W	354763	09-04-2000	11-15-2000	Bk. 3622 Pg. 347,48
James Hardie Gypsum, Inc. #299	S½SE¼NE¼ Section 15, T40N-R12W	354764	09-04-2000	11-15-2000	Bk. 3622 Pg. 349,50
James Hardie Gypsum, Inc. #300	S½SW¼NE¼ Section 15, T40N-R12W	354765	09-04-2000	11-15-2000	Bk. 3622 Pg. 351,52
James Hardie Gypsum, Inc. #301	N½SW¼NE¼ Section 15, T40N-R12W	354766	09-04-2000	11-15-2000	Bk. 3622 Pg. 353,54
James Hardie Gypsum, Inc. #302	S½NW¼NE¼ Section 15, T40N-R12W	354767	09-04-2000	11-15-2000	Bk. 3622 Pg. 355,56
James Hardie Gypsum, Inc. #303	N½NW¼NE¼ Section 15, T40N-R12W	354768	09-04-2000	11-15-2000	Bk. 3622 Pg. 357,58
James Hardie Gypsum, Inc. #304	N½NE¼SE¼ Section 15, T40N-R12W	354769	09-04-2000	11-15-2000	Bk. 3622 Pg. 359,60
James Hardie Gypsum, Inc. #305	S½NE¼SE¼ Section 15, T40N-12W	354770	09-04-2000	11-15-2000	Bk. 3622 Pg. 361,62
James Hardie Gypsum, Inc. #306	N½SE¼SE¼ Section 15, T40N-R12W	354771	09-04-2000	11-15-2000	Bk. 3622 Pg. 363,64
James Hardie Gypsum, Inc. #307	S½SE¼SE¼ Section 15, T40N-R12W	354772	09-04-2000	11-15-2000	Bk. 3622 Pg. 365,66
James Hardie Gypsum, Inc. #308	S½SW¼SE¼ Section 15, T40N-R12W	354773	09-04-2000	11-15-2000	Bk. 3622 Pg. 367,68
James Hardie Gypsum, Inc. #309	N½SW¼SE¼ Section 15, T40N-R12W	354774	09-04-2000	11-15-2000	Bk. 3622 Pg. 369,70
James Hardie Gypsum, Inc. #310	S½NW¼SE¼ Section 15, T40N-R12W	354775	09-04-2000	11-15-2000	Bk. 3622 Pg. 371,72
James Hardie Gypsum, Inc. #311	N½NW¼SE¼ Section 15, T40N-R12W	354776	09-04-2000	11-15-2000	Bk. 3622 Pg. 373,74
James Hardie Gypsum, Inc. #312	N½NE¼NW¼ Section 22, T40N-R12W	354777	09-04-2000	11-15-2000	Bk. 3622 Pg. 375,76
James Hardie Gypsum, Inc. #313	S½NE¼NW¼ Section 22, T40N-R12W	354778	09-04-2000	11-15-2000	Bk. 3622 Pg. 377,78
James Hardie Gypsum, Inc. #314	N½SE¼NW¼ Section 22, T40N-R12W	354779	09-04-2000	11-15-2000	Bk. 3622 Pg. 379,80

PHOENIX ARIZONA

2008 JUN 19 A 7:29

Claim Name	Lands Affected	BLM AMC No.	Location Date	Recording Date	Book/ Page
James Hardie Gypsum, Inc. #315	S½SE¼NW¼ Section 22, T40N-R12W	354780	09-04-2000	11-15-2000	Bk. 3622 Pg. 381,82
James Hardie Gypsum, Inc. #316	S½SW¼NW¼ Section 22, T40N-R12W	354781	09-04-2000	11-15-2000	Bk. 3622 Pg. 383,84
James Hardie Gypsum, Inc. #317	N½SW¼NW¼ Section 22, T40N-R12W	354782	09-04-2000	11-15-2000	Bk. 3622 Pg. 385,86
James Hardie Gypsum, Inc. #318	S½NW¼NW¼ Section 22, T40N-R12W	354783	09-04-2000	11-15-2000	Bk. 3622 Pg. 387,88
James Hardie Gypsum, Inc. #319	N½NW¼NW¼ Section 22, T40N-R12W	354784	09-04-2000	11-15-2000	Bk. 3622 Pg. 389,90
James Hardie Gypsum, Inc. #320	NE¼NE¼NE¼ Section 23, T40N-R13W NW¼NW¼NW¼ Section 24, T40N-R13W	354785	09-05-2000	11-15-2000	Bk. 3622 Pg. 391,92
James Hardie Gypsum, Inc. #321	S½NW¼SW¼ Section 24, T40N-R13W	354786	09-05-2000	11-15-2000	Bk. 3622 Pg. 393,94
James Hardie Gypsum, Inc. #322	N½NW¼SW¼ Section 24, T40N-R13W	354787	09-05-2000	11-15-2000	Bk. 3622 Pg. 395,96
James Hardie Gypsum, Inc. #327 (AMENDED 06-25-2001)	SW¼SW¼SE¼ SE¼SE¼SW¼ Section 2, T40N-R13W	354788	09-05-2000	11-15-2000	Bk. 3622 Pg. 397,98
James Hardie Gypsum, Inc. #328 (AMENDED 06-25-2001)	NW¼SW¼SE¼ NE¼SE¼SW¼ Section 2, T40N-R13W	354789	09-05-2000	11-15-2000	Bk. 3622 Pg. 399,400
James Hardie Gypsum, Inc. #329 (AMENDED 06-25-2001)	NW¼NW¼SE¼ NE¼NE¼SW¼ Section 2, T40N-R13W	354790	09-05-2000	11-15-2000	Bk. 3622 Pg. 401,02
James Hardie Gypsum, Inc. #330	SE¼SE¼NW¼ SW¼SW¼NE¼ Section 2, T40N-R13W	354791	09-05-2000	11-15-2000	Bk. 3622 Pg. 403,04

RECEIVED
 M. AZ STATE OFFICE
 JHG Claims, Exh. A
 2008 JUN 19 A 129
 PHOENIX, ARIZONA

Claim Name	Lands Affected	BLM AMC No.	Location Date	Recording Date	Book/ Page
James Hardie Gypsum, Inc. #335 (AMENDED 12-21-2001)	SE $\frac{1}{4}$ SE $\frac{1}{4}$ NW $\frac{1}{4}$ SW $\frac{1}{4}$ SW $\frac{1}{4}$ NE $\frac{1}{4}$ Section 11, T40N-R13W	354792	09-05-2000	11-15-2000	Bk. 3622 Pg. 405,06
James Hardie Gypsum, Inc. #336	NE $\frac{1}{4}$ SE $\frac{1}{4}$ NW $\frac{1}{4}$ NW $\frac{1}{4}$ SW $\frac{1}{4}$ NE $\frac{1}{4}$ Section 11, T40N-R13W	354793	09-05-2000	11-15-2000	Bk. 3622 Pg. 407,08
James Hardie Gypsum, Inc. #337	SE $\frac{1}{4}$ NE $\frac{1}{4}$ NW $\frac{1}{4}$ SW $\frac{1}{4}$ NW $\frac{1}{4}$ NE $\frac{1}{4}$ Section 11, T40N-R13W	354794	09-05-2000	11-15-2000	Bk. 3622 Pg. 409,10
James Hardie Gypsum, Inc. #338	NE $\frac{1}{4}$ NE $\frac{1}{4}$ NW $\frac{1}{4}$ NW $\frac{1}{4}$ NW $\frac{1}{4}$ NE $\frac{1}{4}$ Section 11, T40N-R13W	354795	09-05-2000	11-15-2000	Bk. 3622 Pg. 411,12
James Hardie Gypsum, Inc. #339	SW $\frac{1}{4}$ SE $\frac{1}{4}$ SE $\frac{1}{4}$ SE $\frac{1}{4}$ SW $\frac{1}{4}$ SE $\frac{1}{4}$ Section 3, T40N-R13W	354796	09-05-2000	11-15-2000	Bk. 3622 Pg. 413,14
James Hardie Gypsum, Inc. #340	NW $\frac{1}{4}$ SE $\frac{1}{4}$ SE $\frac{1}{4}$ NE $\frac{1}{4}$ SW $\frac{1}{4}$ SE $\frac{1}{4}$ Section 3, T40N-R13W	354797	09-05-2000	11-15-2000	Bk. 3622 Pg. 415,16
James Hardie Gypsum, Inc. #341	SE $\frac{1}{4}$ NW $\frac{1}{4}$ SE $\frac{1}{4}$ SW $\frac{1}{4}$ NE $\frac{1}{4}$ SE $\frac{1}{4}$ Section 3, T40N R13W	354798	09-05-2000	11-15-2000	Bk. 3622 Pg. 417,18
James Hardie Gypsum, Inc. #342	SE $\frac{1}{4}$ SW $\frac{1}{4}$ NE $\frac{1}{4}$ SW $\frac{1}{4}$ SE $\frac{1}{4}$ NE $\frac{1}{4}$ Section 3, T40N-R13W	354799	09-05-2000	11-15-2000	Bk. 3622 Pg. 419,20
James Hardie Gypsum, Inc. #343	NW $\frac{1}{4}$ SE $\frac{1}{4}$ NW $\frac{1}{4}$ NE $\frac{1}{4}$ SW $\frac{1}{4}$ NW $\frac{1}{4}$ Section 35, T41N-R13W	354800	09-05-2000	11-15-2000	Bk. 3622 Pg. 421,22
James Hardie Gypsum, Inc. #344	SE $\frac{1}{4}$ SW $\frac{1}{4}$ NW $\frac{1}{4}$ SW $\frac{1}{4}$ SE $\frac{1}{4}$ NW $\frac{1}{4}$ Section 35, T41N-R13W	354801	09-05-2000	11-15-2000	Bk. 3622 Pg. 423,24
James Hardie Gypsum, Inc. #345	NE $\frac{1}{4}$ NW $\frac{1}{4}$ SW $\frac{1}{4}$ NW $\frac{1}{4}$ NE $\frac{1}{4}$ SW $\frac{1}{4}$ Section 35, T41N-R13W	354802	09-05-2000	11-15-2000	Bk. 3622 Pg. 425,26

Lead # 354466
337 claims

RECEIVED
JULIAN, AZ STATE OFFICE
2008 JUN 19 A 7:29
PHOENIX, ARIZONA
JHC Claims, Exh. A

Lands Affected (Parts of):

Township 40 North, Range 12 West, G&SRM

Sections 2, 3, 10, 11, 14, 15, and 22

Township 41 North, Range 12 West, G&SRM

Sections 7, 8, 18, 19, 20, 25, 26, 29, 30, and 31

Township 41 North, Range 13 West, G&SRM

Sections 13, 24, 25, 31, and 35

Township 40 North, Range 13 West, G&SRM

Sections 2, 3, 11, 13, 14, 23, 24

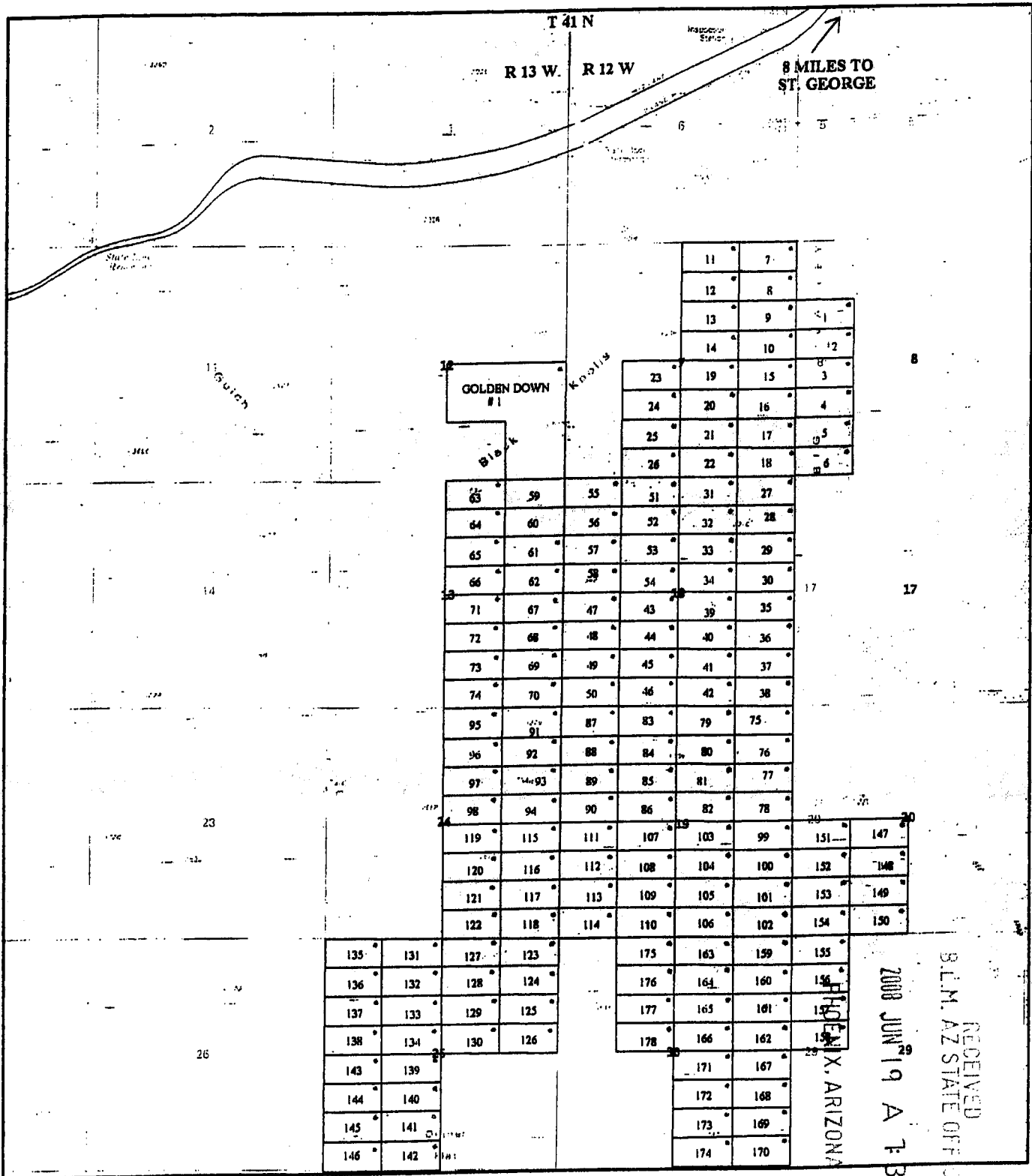
RECEIVED
B.L.M. AZ STATE OFFICE
2008 JUN 19 A 7:30
PHOENIX, ARIZONA

EXHIBIT B

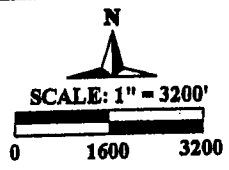
**PLATS OF JAMES HARDIE GYPSUM, INC. PLACER MINING CLAIMS
MOHAVE COUNTY, ARIZONA**

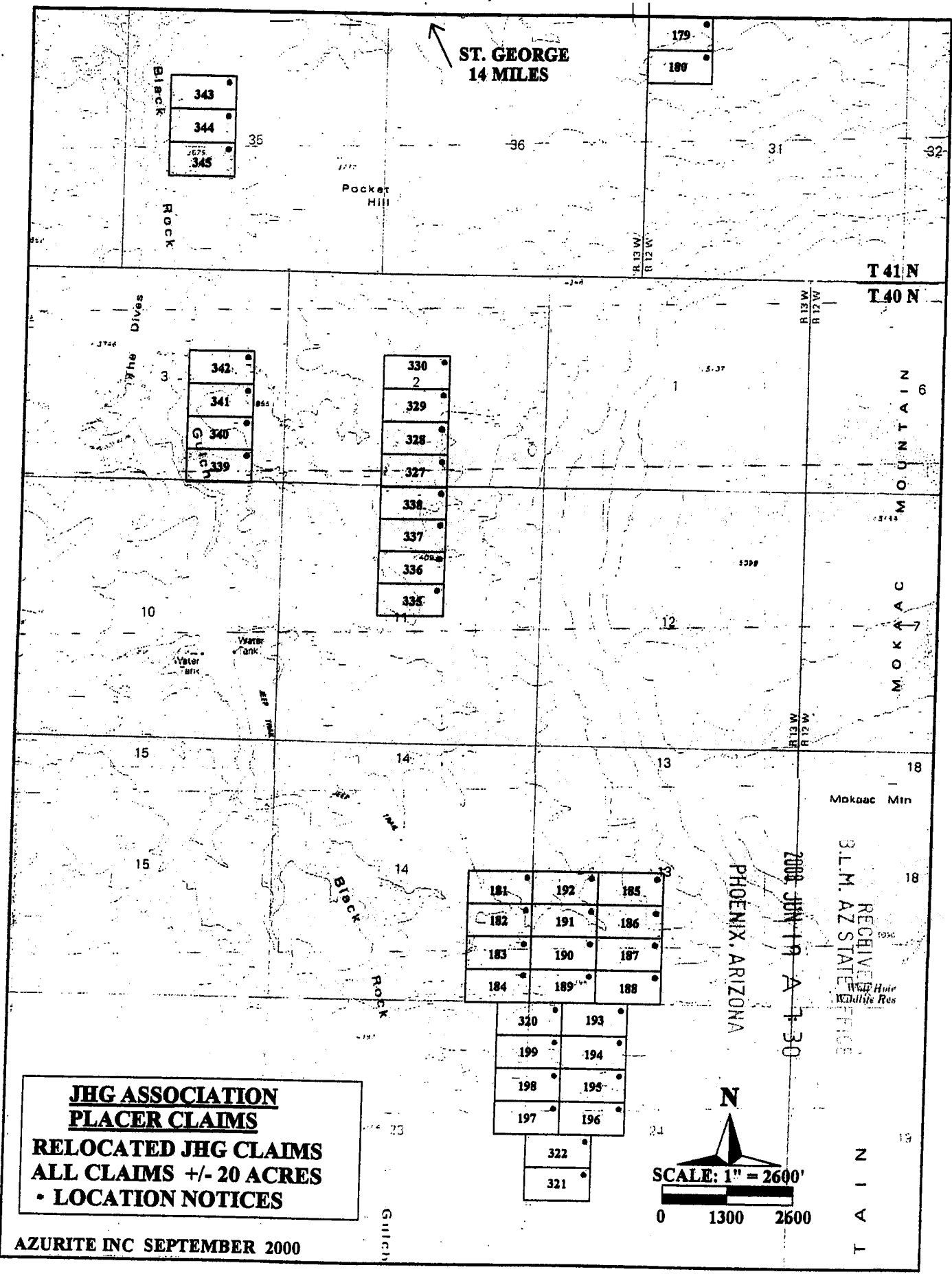
(GILA & SALT RIVER MERIDIAN)

RECEIVED
J.L.M. AZ STATE OFFICE
2008 JUN 19 A 7:30
PHOENIX, ARIZONA



JAMES HARDIE GYPSUM INC. RELOCATED GYPSUM CITY CLAIMS
GOLDEN DOWN # 1 +/- 120 ACRES
PLACERS CLAIMS 1-178 +/- 20 ACRES
 LOCATION NOTICES
 AZURITE INC. SEPTEMBER 2000





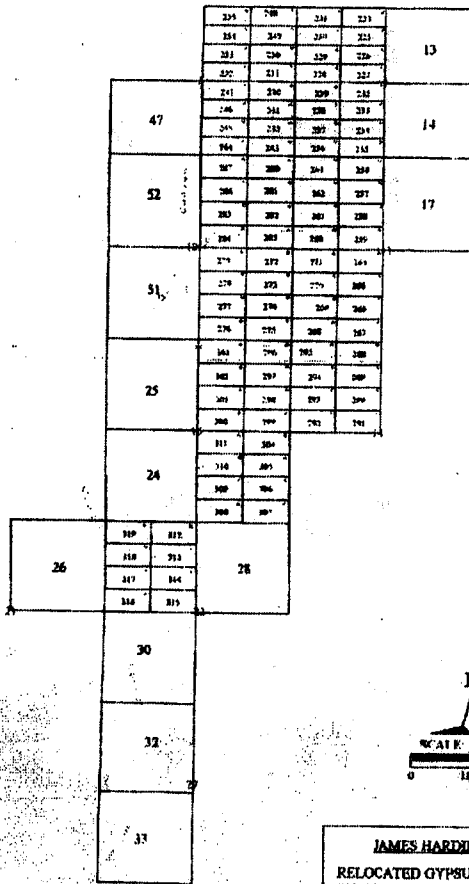
**JHG ASSOCIATION
PLACER CLAIMS
RELOCATED JHG CLAIMS
ALL CLAIMS +/- 20 ACRES
• LOCATION NOTICES**

AZURITE INC SEPTEMBER 2000

↑ 11 MILES TO
ST. GEORGE

213	208	207	206
214	209	208	207
215	210	209	208
216	211	210	209
217	212	211	210
218	213	212	211
219	214	213	212
220	215	214	213

3
12
11
10
9
8
7
6
5
4
3
2
1
T 41 N
T 40 N



JAMES HARDIE GYPSUM INC.
 RELOCATED GYPSUM TOWN CLAIMS
 200-223 +/- 20 ACRES
 224-255 +/- 16 ACRES
 256-319 +/- 20 ACRES
 CURRENT GYPSUM TOWN CLAIMS

RECEIVED
 S.L.M. AZ STATE OFFICE
 2008 JUN 19 A 7 30
 PHOENIX, ARIZONA

EXHIBIT C

UNPATENTED PLACER MINING CLAIMS IN MOHAVE COUNTY, ARIZONA

(GILA & SALT RIVER MERIDIAN)

RECEIVED
S.L.M. AZ STATE OFFICE

2008 JUN 19 A 7:30

PHOENIX, ARIZONA

EXHIBIT "C"
(11 Pages)

Western Mining & Minerals, Inc.
Placer Mining Claims

(claims contain 160 acres unless otherwise noted)

Dutchman Claims (3)

The following are situated in T. 41 N., R. 11 W., S.R.B.M., Mohave County, Arizona:

Claim Name	Description	Book/Page	Number
Dutchman #1	SE1/4 Section 9	2798/471	AMC 341549
Dutchman #2	NW1/4 Section 10	2798/473	AMC 341550
Dutchman #3	NE1/4 Section 10	2798/475	AMC 341551

MGA Claims (122)

The following are situated in T. 37 N., R. 10 W., S.R.B.M., Mohave County, Arizona:

Claim Name	Description	Book/Page	Number
MGA #1	Lots 1, 2 and 3, Section 3, containing 141.11 acres	2822/934	AMC 342515
MGA #2	N1/2 Section 3, excluding lots 1, 2, 3 and 4, containing 160 acres.	2822/936	AMC 342516
MGA #3	Lot 4, Section 3 and Lots 1 and 2, Section 4, containing 139.35 acres	2822/938	AMC 342517
MGA #4	N1/2 Section 4, excluding lots 1, 2, 3 and 4, containing 160 acres.	2822/940	AMC 342518
MGA #5	SE1/4 Section 4	2822/942	AMC 342519
MGA #6	SW1/4 Section 4	2822/944	AMC 342520
MGA #7	Lots 3 and 4, Section 4 and Lot 1, Section 5, containing 139.18 acres	2822/946	AMC 342521
MGA #8	Lots 2, 3 and 4, Section 5, containing 137.38 acres	2822/948	AMC 342522

PHOENIX, ARIZONA

2008 JUN 19 A 7:30

RECEIVED
U.S. M. & S. STATE OFFICE

MGA #9	N1/2 Section 5, excluding lots 1, 2, 3 and 4, containing 160 acres.	2822/950	AMC 342523
MGA #10	SE1/4 Section 5	2822/952	AMC 342524
MGA #11	SW1/4 Section 5	2822/954	AMC 342525
MGA #12	Lots 1, 2 and 3, Section 6, containing 135.21 acres	2822/956	AMC 342526
MGA #13	N1/2 Section 6, excluding lots 1, 2, 3 and 4, containing 160 acres.	2822/958	AMC 342527
MGA #14	SE1/4 Section 6	2822/960	AMC 342528
MGA #15	SW1/4 Section 6	2822/962	AMC 342529
MGA #16	NE1/4 Section 7	2822/964	AMC 342530
MGA #18	N1/2 S1/2 Section 7	2822/966	AMC 342531
MGA #19	NW1/4 Section 7	2822/968	AMC 342532
MGA #21	N1/2 N1/2 Section 8	2822/970	AMC 342533

The following is situated in T. 37 N., R. 10 W., and T. 37 N., R. 11 W., S.R.B.M., Mohave County, Arizona:

Claim Name	Description	Book/Page	Number
MGA #22	Lot 4, Section 6, T. 37 N., R. 10 W., and Lots 1 and 2, Section 1, T. 37 N., R. 11 W., containing 132.44 acres	2822/972	AMC 342534

The following are situated in T. 37 N., R. 11 W., Mohave County, Arizona:

Claim Name	Description	Book/Page	Number
MGA #23	NE1/4 Section 1, excluding Lots 1 and 2, containing 80 acres	2822/974	AMC 342535
MGA #24	SE1/4 Section 1	2822/976	AMC 342536
MGA #25	NE1/4 Section 12	2822/978	AMC 342537

RECEIVED
 J.L.M. AZ STATE OFFICE
 PHOENIX, ARIZONA
 2008 JUN 19 A 1:30

The following are situated in T. 3& N., R. 10 W., Gila County, Arizona:

Claim Name	Description	Book/Page	Number
MGA #26	Lots 3 and 4 and E1/2 SW1/4 Section 7, containing 157.63 acres	2822/980	AMC 342538
MGA #27	SW1/4 Section 17	2822/982	AMC 342539
MGA #28	W1/2 NE1/4 Section 18 and W1/2 SE1/4 Section 7	2822/984	AMC 342540
MGA #29	SE1/4 Section 18	2822/986	AMC 342541
MGA #30	Lots 3 and 4 and E1/2 SW1/4 Section 18, containing 157.79 acres	2822/988	AMC 342542
MGA #31	Lots 1 and 2 and E1/2 NW1/4 Section 18, containing 157.82 acres	2822/990	AMC 342543
MGA #32	NE1/4 Section 19	2822/992	AMC 342544
MGA #33	SE1/4 Section 19	2822/994	AMC 342545
MGA #34	Lots 3 and 4 and E1/2 SW1/4 Section 19, containing 158.00 acres	2822/996	AMC 342546
MGA #35	Lots 1 and 2 and E1/2 NW1/4 Section 19, containing 157.84 acres	2822/998	AMC 342547
MGA #36	SE1/4 Section 20	2822/1000	AMC 342548
MGA #37	SW1/4 Section 20	2823/1	AMC 342549
MGA #38	NW1/4 Section 20	2823/3	AMC 342550
MGA #39	SW1/4 Section 21	2823/5	AMC 342551
MGA #40	SW1/4 Section 27	/2823/7	AMC 342552
MGA #41	SE1/4 Section 28	2823/9	AMC 342553
MGA #42	SW1/4 Section 28	2823/11	AMC 342554
MGA #43	NW1/4 Section 28	2823/13	AMC 342555
MGA #44	NE1/4 Section 29	2823/15	AMC 342556

PHOENIX, ARIZONA

2008 JUN 19 A 7:30

RECEIVED
S.M. AZ STATE OFFICE

MGA #45	SE1/4 Section 29	2823/17	AMC 342557
MGA #46	SW1/4 Section 29	2823/19	AMC 342558
MGA #47	NW1/4 Section 29	2823/21	AMC 342559
MGA #48	NE1/4 Section 30	2823/23	AMC 342560
MGA #49	SE1/4 Section 30	2823/25	AMC 342561
MGA #50	Lots 3 and 4 and E1/2 SW1/4 Section 30, containing 158.38 acres	2823/27	AMC 342562
MGA #51	Lots 1 and 2 and E1/2 NW1/4 Section 30, containing 158.18 acres	2823/29	AMC 342563
MGA #52	NE1/4 Section 31	2823/31	AMC 342564
MGA #53	SE1/4 Section 31	2823/33	AMC 342565
MGA #54	Lots 3 and 4 and E1/2 SW1/4 Section 31, containing 158.54 acres	2823/35	AMC 342566
MGA #55	Lots 1 and 2 and E1/2 NW1/4 Section 31, containing 158.50 acres	2823/37	AMC 342567
MGA #56	NE1/4 Section 32	2823/39	AMC 342568
MGA #57	SE1/4 Section 32	2823/41	AMC 342569
MGA #58	SW1/4 Section 32	2823/43	AMC 342570
MGA #59	NW1/4 Section 32	2823/45	AMC 342571
MGA #60	NE1/4 Section 33	2823/47	AMC 342572
MGA #61	SE1/4 Section 33	2823/49	AMC 342573
MGA #62	SW1/4 Section 33	2823/51	AMC 342574
MGA #63	NW1/4 Section 33	2823/53	AMC 342575
MGA #64	SE1/4 Section 34	2823/55	AMC 342576
MGA #65	SW1/4 Section 34	2823/57	AMC 342577
MGA #66	NW1/4 Section 34	2823/59	AMC 342578

RECEIVED
 J.L.M. AZ STATE OFFICE
 2008 JUN 19 A 7:30
 PHOENIX, ARIZONA

The following are situated in T. 38 N., R. 11 W., S.R.B.M., Mohave County, Arizona:

Claim Name	Description	Book/Page	Number
MGA #67	SE1/4 Section 1	2823/61	AMC 342579
MGA #68	SW1/4 Section 1	2823/63	AMC 342580
MGA #70	SE1/4 NW1/4 and S1/2 NE1/4 Section 2, containing 120 acres	2823/67	AMC 342582
MGA #72	Lots 1, 2 and 3 Section 2 and W1/2 Lot 4 Section 1, containing 142.18 acres	2823/71	AMC 342584
MGA #80	Lots 2, 3 and 4 Section 6, containing 119.36 acres	2823/73	AMC 342585
MGA #81	N1/2 Section 6, excluding lots 1, 2, 3 and 4, containing 160 acres.	2823/75	AMC 342586
MGA #82	SE1/4 Section 6	2823/77	AMC 342587
MGA #83	Lots 3 and 4 and E1/2 SW1/4 Section 6, containing 153.39 acres	2823/79	AMC 342588
MGA #84	NE1/4 Section 7	2823/81	AMC 342589
MGA #85	Lots 1 and 2 and E1/2 NW1/4 Section 7, containing 153.09 acres	2823/83	AMC 342590
MGA #86	SE1/4 Section 11	2823/85	AMC 342591
*GA #87	NE1/4 Section 12	2823/87	AMC 342592
MGA #88	SE1/4 Section 12	2823/89	AMC 342593
MGA #89	SW1/4 Section 12	2823/91	AMC 342594
MGA #90	NW1/4 Section 12	2823/93	AMC 342595
MGA #91	NE1/4 Section 13	2823/95	AMC 342596
MGA #92	SE1/4 Section 13	2823/97	AMC 342597
MGA #93	SW1/4 Section 13	2823/99	AMC 342598
MGA #94	NW1/4 Section 13	2823/101	AMC 342599

PHOENIX, ARIZONA

2008 JUN 19 A 7:30

RECEIVED
S.L.M. AZ STATE OFFICE

MGA #95	NE1/4 Section 14	2823/103	AMC 342600
MGA #96	SE1/4 Section 14	2823/105	AMC 342601
MGA #97	E1/2 W1/2 Section 14	2823/107	AMC 342602
MGA #98	NE1/4 Section 23	2823/109	AMC 342603
MGA #99	SE1/4 Section 23	2823/111	AMC 342604
MGA #100	E1/2 W1/2 Section 23	2823/113	AMC 342605
MGA #101	NE1/4 Section 24	2823/115	AMC 342606
MGA #102	SE1/4 Section 24	2823/117	AMC 342607
MGA #103	SW1/4 Section 24	2823/119	AMC 342608
MGA #104	NW1/4 Section 24	2823/121	AMC 342609
MGA #105	NE1/4 Section 25	2823/123	AMC 342610
MGA #106	SE1/4 Section 25	2823/125	AMC 342611
MGA #107	SW1/4 Section 25	2823/127	AMC 342612
MGA #108	NW1/4 Section 25	2823/129	AMC 342613
MGA #109	E1/2 NE1/4 and NE1/4 SE1/4 Section 26, containing 120 acres	2823/131	AMC 342614
MGA #110	NE1/4 Section 36	2823/133	AMC 342615
MGA #111	SE1/4 Section 36	2823/135	AMC 342616
MGA #112	NW1/4 Section 36	2823/137	AMC 342617

The following is situated in T. 38 N., R. 12 W., S.R.B.M., Mohave County, Arizona:

Claim Name	Description	Book/Page	Number
MGA #151	Lot 1 and SE1/4 NE1/4 Section 1, containing 80.71 acres	2823/175	AMC 342636

PHOENIX, ARIZONA

2008 JUN 19 A 1:30

RECEIVED
CLM. AZ STATE OFFICE

The following are situated in T. 39 N., R. 11 W., S.R.B.M., Mohave County, Arizona:

Claim Name	Description	Book/Page	Number
MGA #69	NW1/4 Section 35	2823/65	AMC 342581
MGA #71	SW1/4 Section 35	2823/69	AMC 342583
Claim Name	County BLM Description	Book/Page	Number
MGA #114	SE1/4 Section 18	2823/139	AMC 342618
MGA #115	Lots 3 and 4 and E1/2 SW1/4 Section 18, containing 146.12 acres	2823/141	AMC 342619
MGA #116	NE1/4 Section 19	2823/143	AMC 342620
MGA #117	SE1/4 Section 19	2823/145	AMC 342621
MGA #118	Lots 3 and 4 and E1/2 SW1/4 Section 19, containing 147.26 acres	2823/147	AMC 342622
MGA #119	Lots 1 and 2 and E1/2 NW1/4 Section 19, containing 146.58 acres	2823/149	AMC 342623
MGA #130	NE1/4 Section 30	2823/151	AMC 342624
MGA #131	SE1/4 Section 30	2823/153	AMC 342625
MGA #132	Lots 3 and 4 and E1/2 SW1/4 Section 30, containing 148.50 acres	2823/155	AMC 342626
MGA #133	Lots 1 and 2 and E1/2 NW1/4 Section 30, containing 147.90 acres	2823/157	AMC 342627
MGA #134	NE1/4 Section 31	2823/159	AMC 342628
MGA #135	SE1/4 Section 31	2823/161	AMC 342629
MGA #136	Lots 3 and 4 and E1/2 SW1/4 Section 31, containing 149.65 acres	2823/163	AMC 342630
MGA #137	Lots 1 and 2 and E1/2 NW1/4 Section 31, containing 149.15 acres	2823/165	AMC 342631
MGA #146	SE1/4 Section 35	2823/167	AMC 342632

PHOENIX, ARIZONA

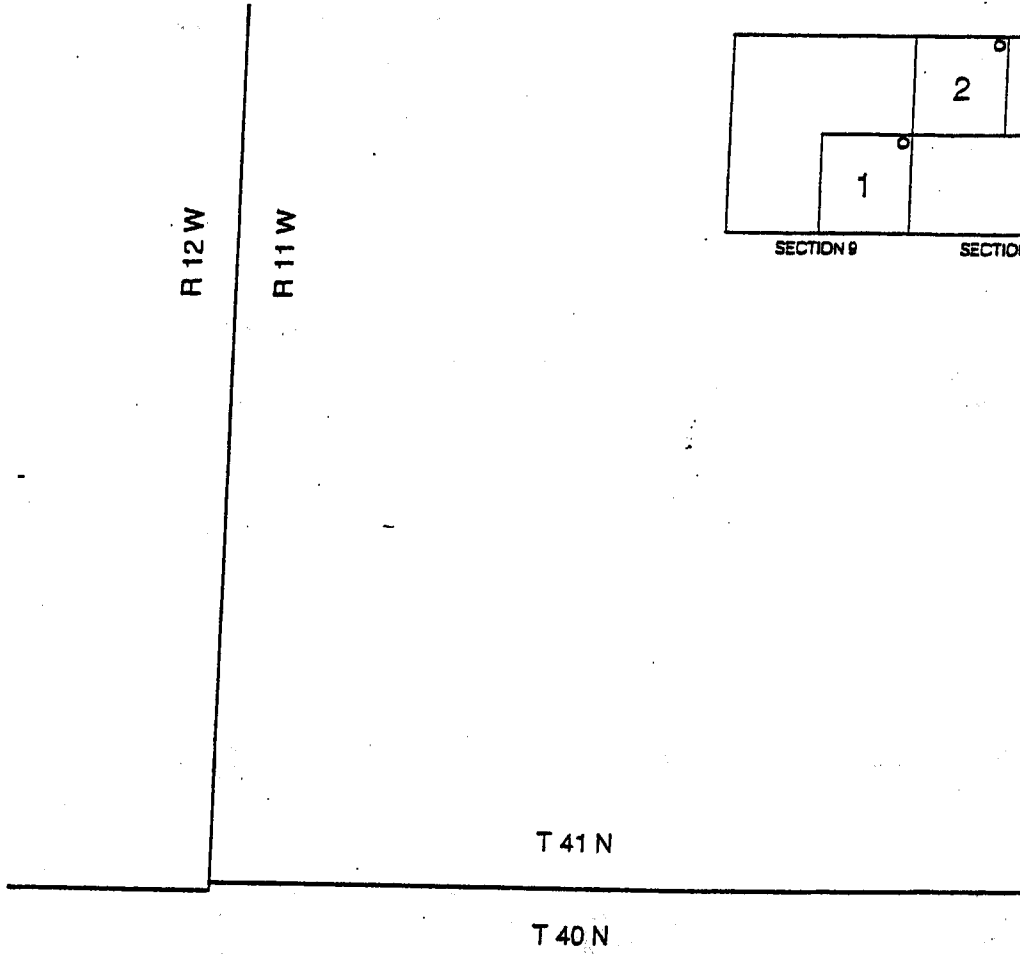
2008 JUN 19 A 1:31

RECEIVED
J.L.M. AZ STATE OFFICE

The following are situated in T. 39 N., R. 12 W., S.R.B.M., Mohave County, Arizona:

Claim Name	Description	Book/Page	Number
MGA #148	S1/2 SE1/4 Section 24, containing 80 acres	2823/169	AMC 342633
MGA #149	NE1/4 Section 25	2823/171	AMC 342634
MGA #150	SE1/4 Section 25	2823/173	AMC 342635

RECEIVED
J.L.M. AZ STATE OFFICE
2008 JUN 19 A 7:31
PHOENIX, ARIZONA



DUTCHMAN CLAIMS
 MOHAVE COUNTY, ARIZONA

RECEIVED
 S.L.M. AZ STATE OFFICE
 2008 JUN 19 A 7:31
 PHOENIX, ARIZONA



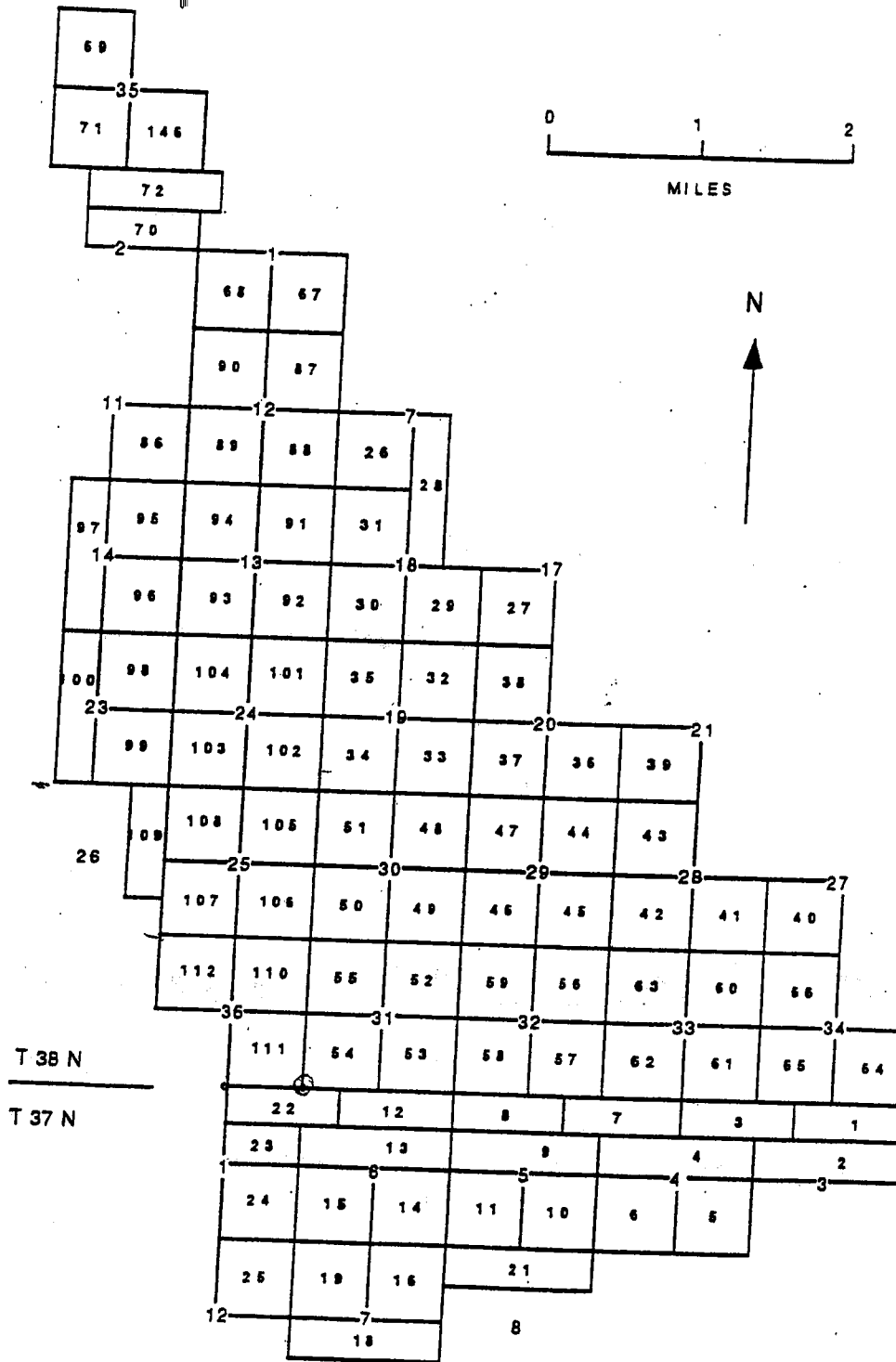
○ LOCATION NOTICES

T 39 N

T 38 N



N

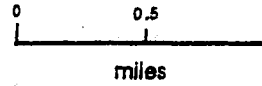
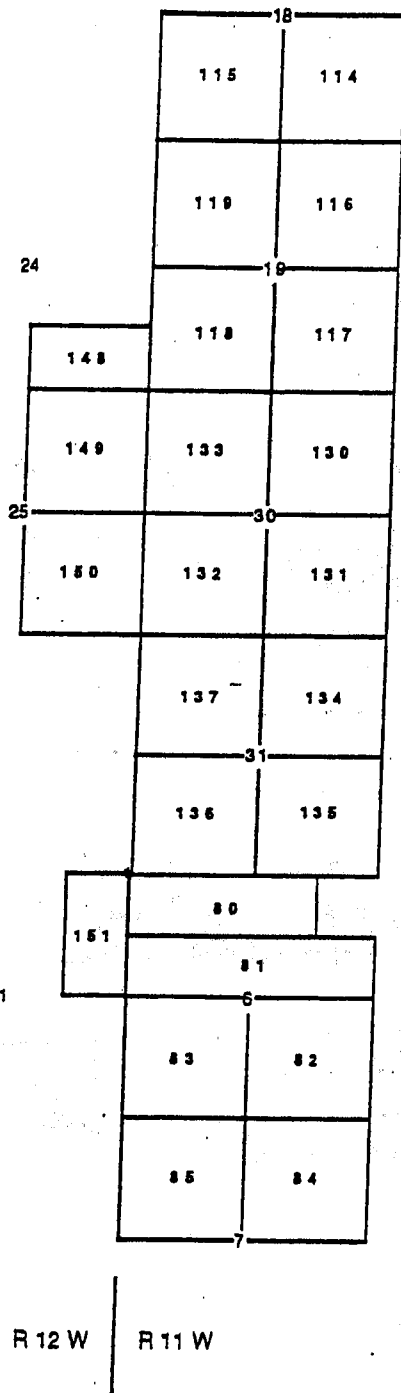


R 11 W | R 10 W

MGA CLAIMS

MOHAVE COUNTY, ARIZONA

RECEIVED
 L.M. AZ STATE OFFICE
 PHOENIX, ARIZONA
 2008 JUN 19 A 7:31



T 39 N

T 38 N

R 12 W

R 11 W

MGA CLAIMS
MOHAVE COUNTY, ARIZONA

RECEIVED
 D.L.M. AZ STATE OFFICE
 2008 JUN 19 A 7:31
 PHOENIX, ARIZONA

EXHIBIT D

UNPATENTED PLACER MINING CLAIMS IN MOHAVE COUNTY, ARIZONA

(GILA & SALT RIVER MERIDIAN)

RECEIVED
S.L.M. AZ STATE OFFICE

2008 JUN 19 A 1:31

PHOENIX, ARIZONA

EXHIBIT "D"
(7 Pages)

NEW GYPSUM CLAIMS

The following are situated in T. 42 N., R. 12 W., S.R.B.M., Mohave County, Arizona:

Claim Name	Description	County Book/Page	BLM Number
New Gypsum #2	SW 1/4 Section 31	731/21	139183
New Gypsum #3	Lots #1, 2, 3 and 4 along fractional Section 31 North boundary	731/22	139184

The following are situated in T. 41 N., R. 12 W., S.R.B.M., Mohave County, Arizona:

Claim Name	Description	County Book/Page	BLM Number
New Gypsum #4	Lots 1, 2 and 3 and that portion of the SE 1/4 NW 1/4 Section 6 that lies north of the I-15 right-of-way	2123/486	324812
New Gypsum #5	Lots 4 and 5, Section 6	2123/488	324813

MT. AETNA CLAIMS

The following are situated in T. 41 N., R. 11 W., S.R.B.M., Mohave County, Arizona:

Claim Name	Description	County Book/Page	BLM Number
Mt. Aetna #1	NW 1/4 Section 15	731/623	139177
Mt. Aetna #2	SW 1/4 Section 10	731/625	139178
Mt. Aetna #3	SE 1/4 Section 10	731/626	139179
Mt. Aetna #4	NE 1/4 Section 16	731/627	139180
Mt. Aetna #5	SE 1/4 Section 16	731/628	139181

RECEIVED
 U.S. DEPARTMENT OF THE INTERIOR
 BUREAU OF LAND MANAGEMENT
 PHOENIX, ARIZONA
 JUN 1 1981

GYPSUM HILLS CLAIMS

The following are situated in T. 41 N., R. 11 W., S.R.B.M., Mohave County, Arizona:

Claim Name	Description	County Book/Page	BIM Number
Gypsum Hills #1	NW1/4 Section 11	5-R/33	74105
Gypsum Hills #2	SW1/4 Section 11	5-R/34	74106
Gypsum Hills #3	NE1/4 Section 15	5-R/35	74107
Gypsum Hills #4	SE1/4 Section 15	5-R/36	74108
Gypsum Hills #5	SW1/4 Section 15	5-R/37	74109
Gypsum Hills #6	NW1/4 Section 14	572/591-592	74149
Gypsum Hills #7	NE1/4 Section 22	5-R/38	74110
Gypsum Hills #8	SE1/4 Section 22	5-R/39	74111
Gypsum Hills #9	SW1/4 Section 22	5-R/40	74112
Gypsum Hills #10	NW1/4 Section 22	5-R/41	74113
Gypsum Hills #19	NW1/4 Section 27	5-R/50	74122
Gypsum Hills #20	NE1/4 Section 28	5-R/51	74123
Gypsum Hills #22	SW1/4 Section 28	5-R/53	74125
Gypsum Hills #23	NW1/4 Section 28	5-R/54	74126

GOLDEN DOWN CLAIM

The following is situated in T. 41 N., R. 13 W., S.R.B.M., Mohave County, Arizona:

Claim Name	Description	County Book/Page	BIM Number
Golden Down #1	NW1/4 SE1/4 and E1/2 SE1/4 Section 12	753/8	145380

RECEIVED
 BLM, AZ STATE OFFICE
 2008 JUN 19 A 1:31
 PHOENIX, ARIZONA

GYPSUM DOME CLAIMS

The following are situated in T. 41 N., R. 11 W., S.R.B.M., Mohave County, Arizona:

Claim Name	Description	County Book/Page	BLM Number
Gypsum Dome #10	SE1/4 Section 20	5-R/19	74128
Gypsum Dome #11	SW1/4 Section 20	5-R/20	74129
Gypsum Dome #12	NW1/4 Section 20	5-R/21	74130
Gypsum Dome #13	NW1/4 Section 21	5-R/22	74131
Gypsum Dome #14	NE1/4 Section 21	5-R/23	74132
Gypsum Dome #15	SE1/4 Section 21	5-R/24	74133
Gypsum Dome #16	SW1/4 Section 21	5-R/25	74134
Gypsum Dome #17	NE1/4 Section 19	5-R/26	74135
Gypsum Dome #18	SE1/4 Section 19	5-R/27	74136
Gypsum Dome #19	SW1/4 Section 19, excluding lots 3 and 4, containing 160 acres	5-R/28	74137
(AMENDED)		2500/14	
Gypsum Dome #20	NE1/4 Section 30	5-R/29	74138
Gypsum Dome #21	SW1/4 Section 30 excluding lots 3 and 4, containing 160 acres	5-R/31	74140
(AMENDED)		2500/16	
Gypsum Dome #22	NW1/4 Section 30 excluding lots 1 and 2, containing 160 acres	5-R/32	74141
(AMENDED)		2500/18	

PHOENIX, ARIZONA

2008 JUN 19 A 7:31

RECEIVED
S.L.M. AZ STATE OFFICE

GYPSUM TOWN CLAIMS

The following are situated in T. 40 N., R. 12 W., S.R.B.M., Mohave County, Arizona:

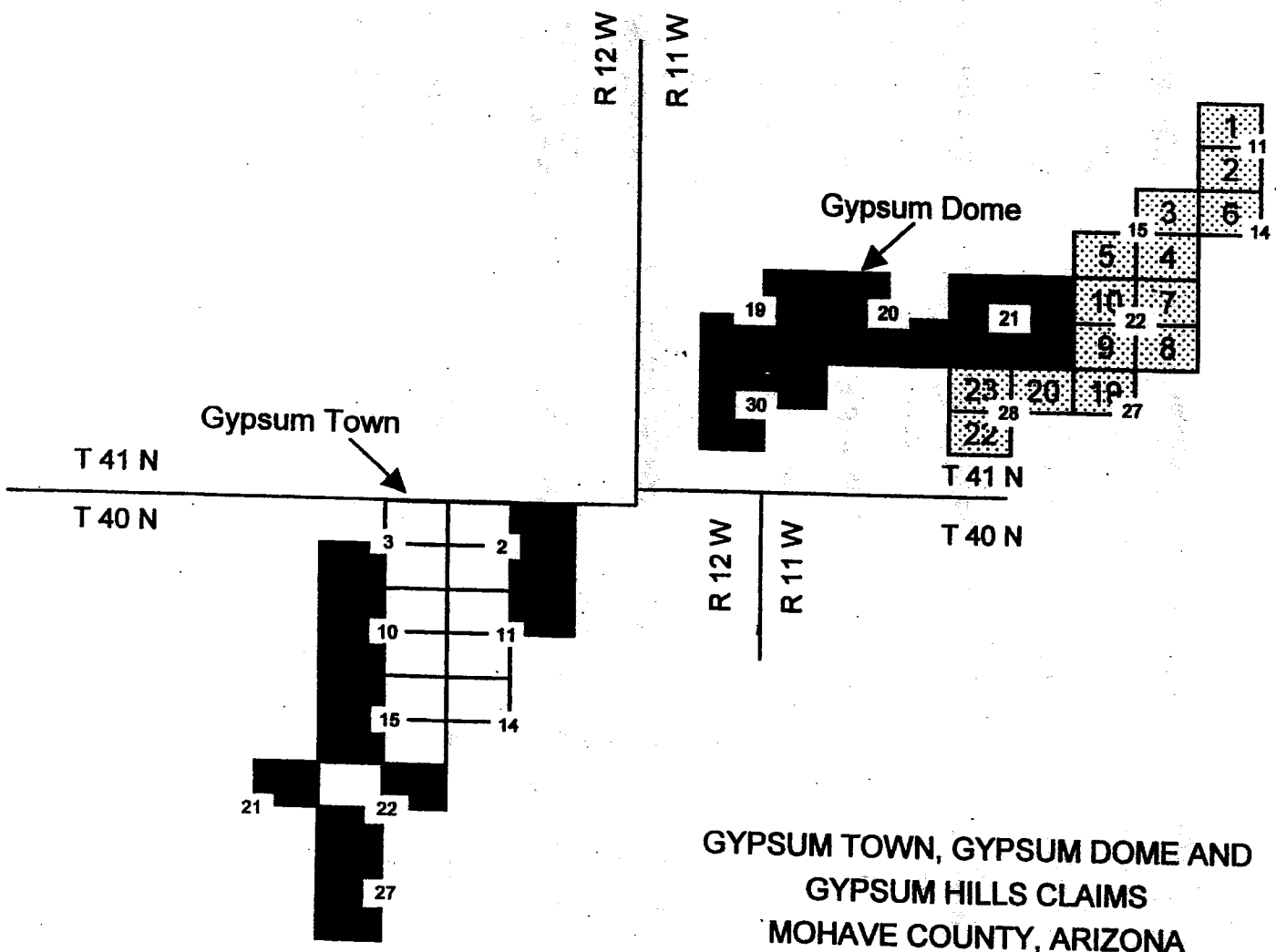
Claim Name	Description	County Book/Page	BLM Number
Gypsum Town #13 (AMENDED)	Lots 1 & 2 Section 2	6-D/45 2500/8	74142
Gypsum Town #14	SE1/4 Section 2	6-D/46	74143
Gypsum Town #17	NE1/4 Section 11	5-Q/495	74086
Gypsum Town #24	SW1/4 Section 15	5-R/2	74093
Gypsum Town #25	NW1/4 Section 15	5-R/3	74094
Gypsum Town #26	NE1/4 Section 21	5-R/4	74095
Gypsum Town #28	NE1/4 Section 22	5-R/6	74097
Gypsum Town #30	SW1/4 Section 22	5-R/8	74099
Gypsum Town #32	NW1/4 Section 27	5-R/10	74101
Gypsum Town #33	SW1/4 Section 27	5-R/11	74102
Gypsum Town #47	SW1/4 Section 3	5-R/222	74052
Gypsum Town #51	SW1/4 Section 10	5-R/226	74056
Gypsum Town #52	NW1/4 Section 10	5-R/227	74057

RECEIVED
B.L.M. AZ STATE OFFICE
2008 JUN 19 A 7:31
PHOENIX, ARIZONA

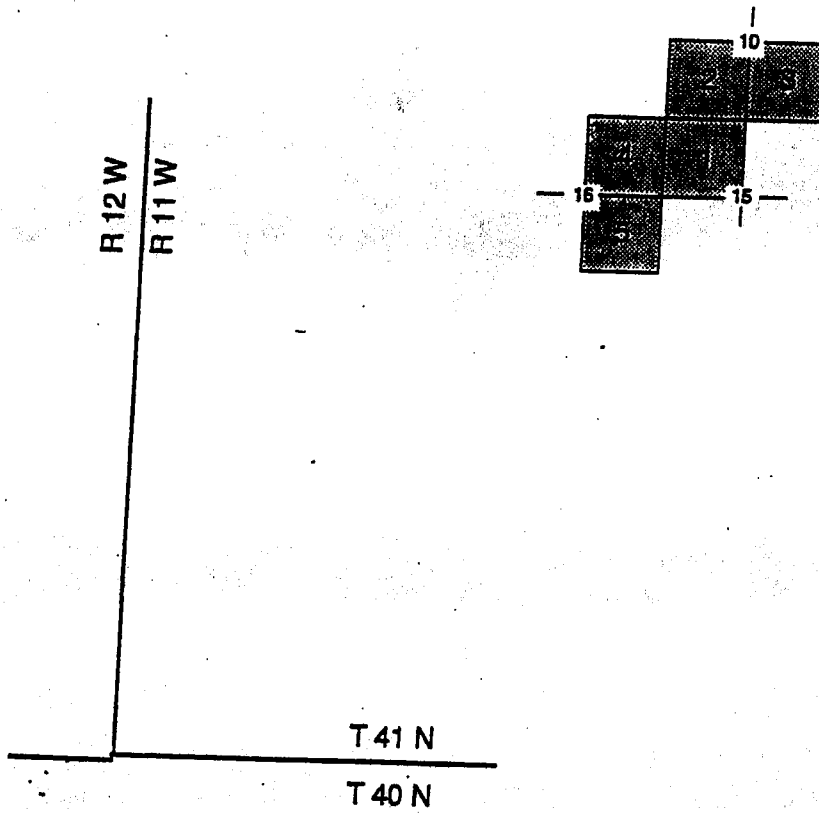
RECEIVED
S.L.M. AZ STATE OFFICE

2008 JUN 19 A 7:31

Gypsum Hills ARIZONA

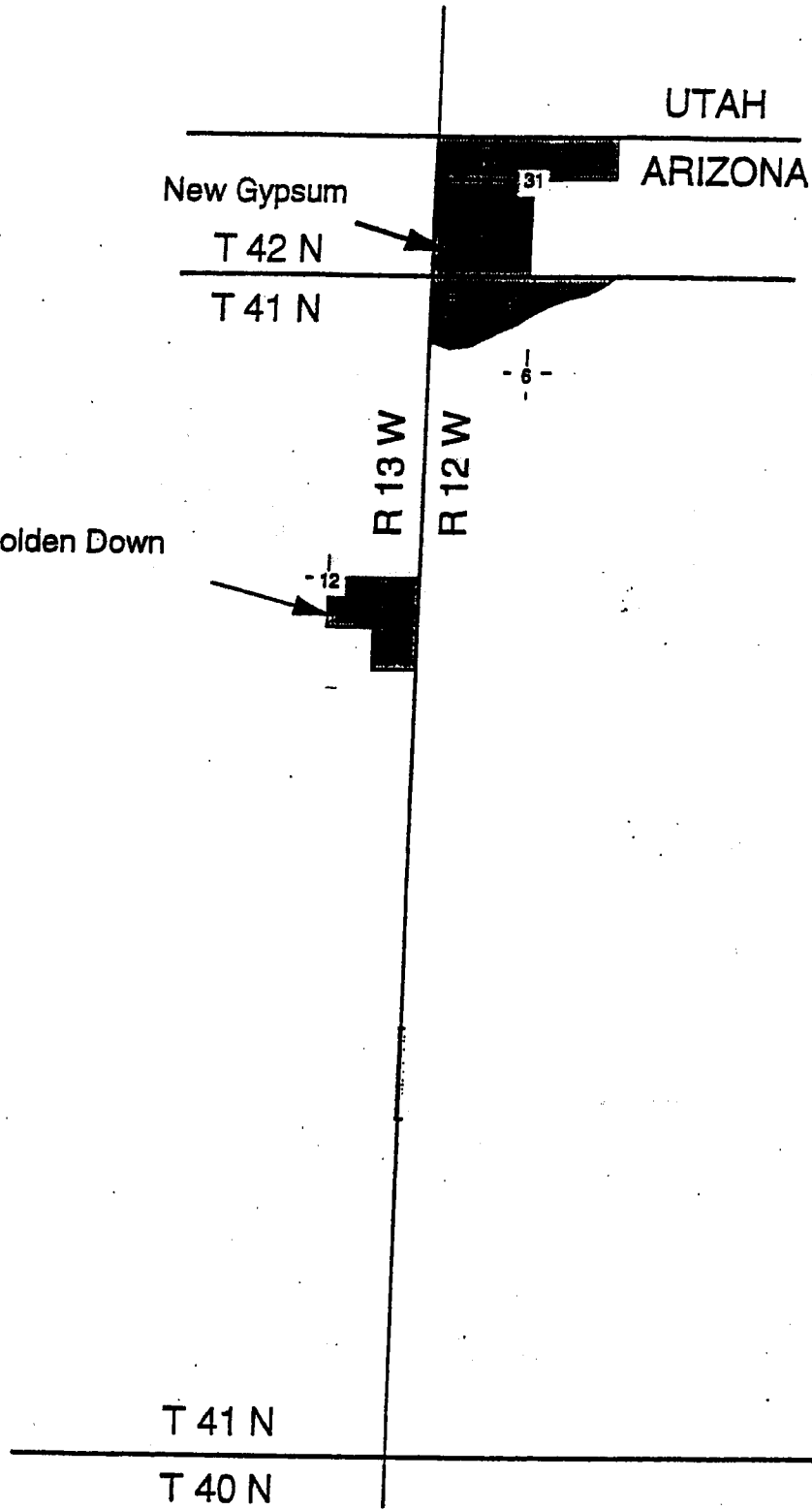


GYP SUM TOWN, GYP SUM DOME AND
GYP SUM HILLS CLAIMS
MOHAVE COUNTY, ARIZONA



MT AETNA CLAIMS
 MOHAVE COUNTY, ARIZONA

RECEIVED
 S.L.M. AZ STATE OFFICE
 2008 JUN 19 A 7:32
 PHOENIX, ARIZONA



GOLDEN DOWN, NEW GYPSUM
 CLAIMS
 MOHAVE COUNTY, ARIZONA

PHOENIX, ARIZONA

2008 JUN 19 A 1:32

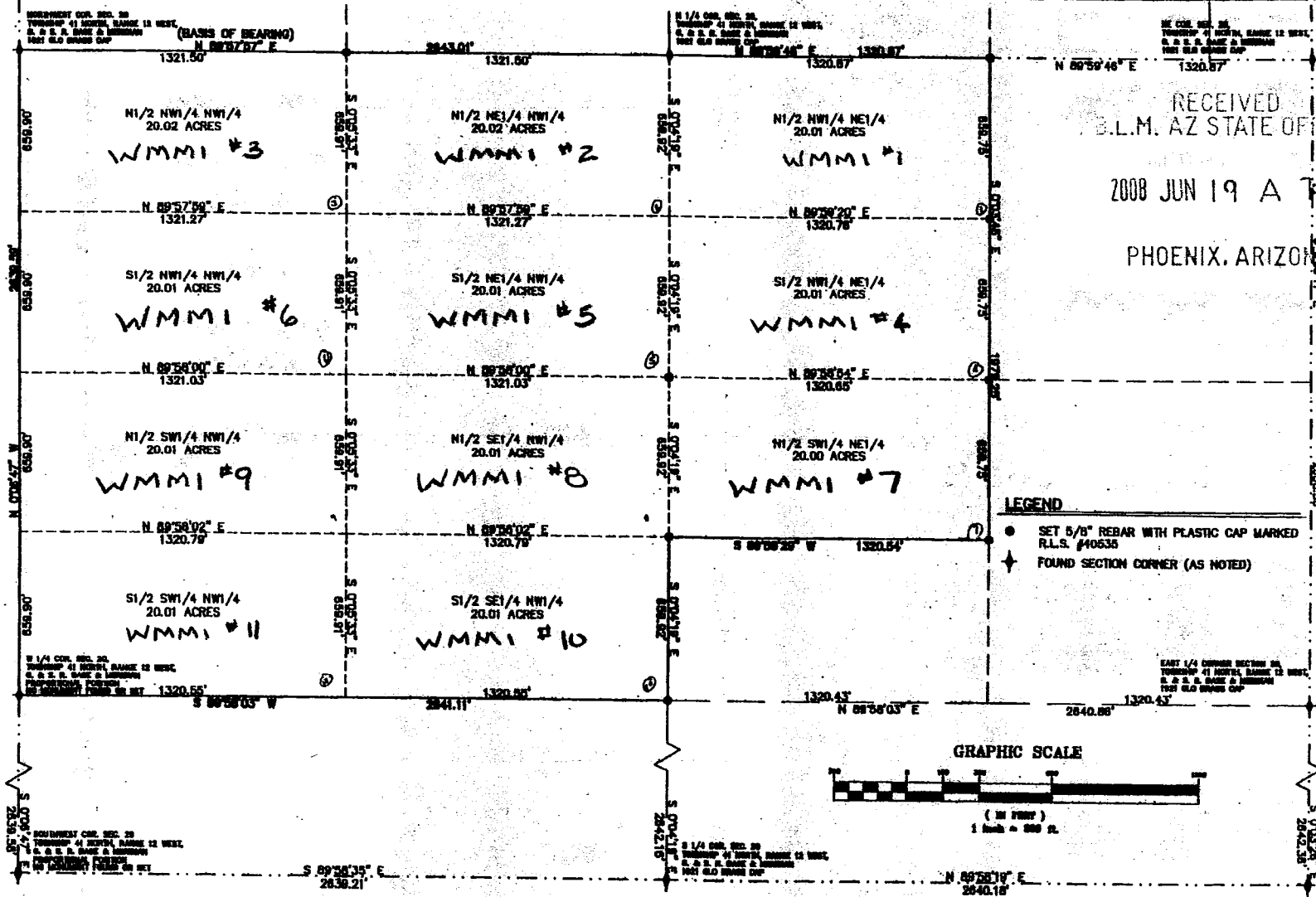
RECEIVED
 L.M. AZ STATE OFFICE

Exhibit E

**Placer Mining Claims in Mohave County, Arizona
(Gila & Salt River Meridian)**


<u>Claim Name</u>	<u>Lands Affected</u>	<u>BLM AMC#</u>	<u>Location Date</u>	<u>Recording Date</u>	<u>Book/Page</u>
WMMI #1	N1/2,NW1/4,NE1/4 Section 20 T41N-R12W	367127	9/12/2005	9/15/2005	Bk 5837 Pg 972
WMMI #2	N1/2,NE1/4,NW1/4 Section 20 T41N-R12W	367128	9/12/05	9/15/06	Bk 5837 Pg 974
WMMI #3	N1/2,NW1/4,NW1/4 Section 20 T41N-R12W	367129	9/12/05	9/15/06	Bk 5837 Pg 976
WMMI #4	S1/2,NW1/4,NE1/4 Section 20 T41N-R12W	367130	9/12/06	9/15/05	Bk 5837 Pg 978
WMMI #5	S1/2,NE1/4, NW1/4 Section 20 T41N-R12W	367131	9/12/05	9/15/05	Bk 5837 Pg 980
WMMI #6	S1/2,NW1/4,NW1/4 Section 20 T41N-R12W	367132	9/12/05	9/15/05	Bk 5837 Pg 982
WMMI #7	N1/2,SW1/4,NE1/4 Section 20 T41N-R12W	367133	9/12/05	9/15/05	Bk 5837 Pg 984
WMMI #8	N1/2,SE1/4,NW1/4 Section 20 T41N-R12W	367134	9/12/05	9/15/05	Bk 5837 Pg 986
WMMI #9	N1/2,SW1/4,NW1/4 Section 20 T41N-R12W	367135	9/12/05	9/15/05	Bk 5837 Pg 988
WMMI #10	S1/2,SE1/4,NW1/4 Section 20 T41N-R12W	367136	9/12/05	9/15/05	Bk 5837 Pg 990
WMMI #11	S1/2, SW1/4,NW1/4 Section 20 T41N-R12W	367137	9/12/05	9/15/05	Bk 5837 Pg 992
WMMI #12	N1/2,NE1/4,NW1/4 Section 29 T41N, R12W	367138	9/12/05	9/15/05	Bk 5837 Pg 994
WMMI #13	S1/2,NE1/4,NW1/4 Section 29 T41N, R12W	367139	9/12/05	9/15/05	Bk 5837 Pg 996
WMMI #14	N1/2,NW1/4,SW1/4 Section 29 T41N, R12W	367140	9/12/05	9/15/05	Bk 5837 Pg 998
WMMI #15	S1/2,NW1/4,SW1/4 Section 29 T41N, R12W	367141	9/12/05	9/15/05	Bk 5837 Pg 100094
WMMI #16	N1/2,NE1/4,NE1/4 Section 31, T41N-R12W	367142	9/12/05	9/15/05	Bk 5837 Pg 1
WMMI #17	N1/2,NW1/4,NE1/4 Section 31 T41N-R12W	367143	9/12/05	9/15/05	Bk 5837 Pg 3

RECEIVED
 BLM, AZ STATE OFFICE
 2008 JUN 19 A 7:32
 PHOENIX, ARIZONA



RECEIVED
B.L.M. AZ STATE OFFICE
2008 JUN 19 A 7 32
PHOENIX, ARIZONA

LEGEND
● SET 5/8\"/>



LEGAL DESCRIPTION
THE $\frac{1}{4}$ NW 1/4 NE 1/4, $\frac{1}{2}$ NE 1/4 NW 1/4, $\frac{1}{2}$ NW 1/4 NW 1/4, $\frac{1}{2}$ SE 1/4 NW 1/4, $\frac{1}{2}$ NW 1/4 NW 1/4, $\frac{1}{2}$ SE 1/4 NW 1/4, $\frac{1}{2}$ SW 1/4 NW 1/4, $\frac{1}{2}$ NW 1/4 NE 1/4, $\frac{1}{2}$ SE 1/4 NW 1/4, $\frac{1}{2}$ SW 1/4 NW 1/4 ALL OF SECTION 20 TOWNSHIP 41 NORTH, RANGE 12 WEST, GILA & SALT RIVER MERIDIAN, MOHAVE COUNTY, ARIZONA.
CONTAINS 220.12 ACRES

SURVEYOR'S CERTIFICATE
THIS IS TO CERTIFY THAT THE SURVEY OF THIS PLAT WAS MADE UNDER MY DIRECT SUPERVISION AND IS CORRECTLY REPRESENTED ON THIS PLAT.
KELLY R. SCHMUTZ 8-31-05
KELLY R. SCHMUTZ, R.L.S. 40635



NARRATIVE
THE PURPOSE OF THIS SURVEY WAS TO LOCATE AND MARK ON THE GROUND THE EXTERIOR BOUNDARY OF THE ABOVE DESCRIBED MINING CLAIM PARCELS. THE MINING CLAIMS ARE ALIQUOT PARCELS CALCULATED FROM THE SECTION WORK SHOWN HEREON. THIS SURVEY WAS PERFORMED AT THE REQUEST OF OUR CLIENT. THE BASIS OF BEARING IS N 89°57'57\"/>

PREPARED FOR:
WESTERN MINING & MINERALS
225 N. BLUFF ST.
ST. GEORGE, UT 84770
(435) 628-3916

RECORD OF SURVEY
A DEPENDENT SURVEY AND ALIQUOT BREAKDOWN OF THE NORTHWEST 1/4 AND THE NORTHEAST 1/4 OF SECTION 20, TOWNSHIP 41 NORTH, RANGE 12 WEST GILA & SALT RIVER MERIDIAN LOCATED IN MOHAVE COUNTY, ARIZONA.

FILED AND RECORDED AT THE REQUEST OF _____
MIN. PAST _____ O'CLOCK _____ M. IN BOOK _____
OF _____ PAGE _____ RECORDS OF MOHAVE COUNTY, ARIZONA.
BY _____ DEPUTY RECORDER _____ RECORDER _____

BUSH & GUDGELL, INC.
Surveyors - Planners - Surveyors
205 EAST TABERNACLE, ST. GEORGE, UT 84770
(801) 873 2337 Fax (801) 858 9581
Offices: Salt Lake City, Utah - Page, Arizona

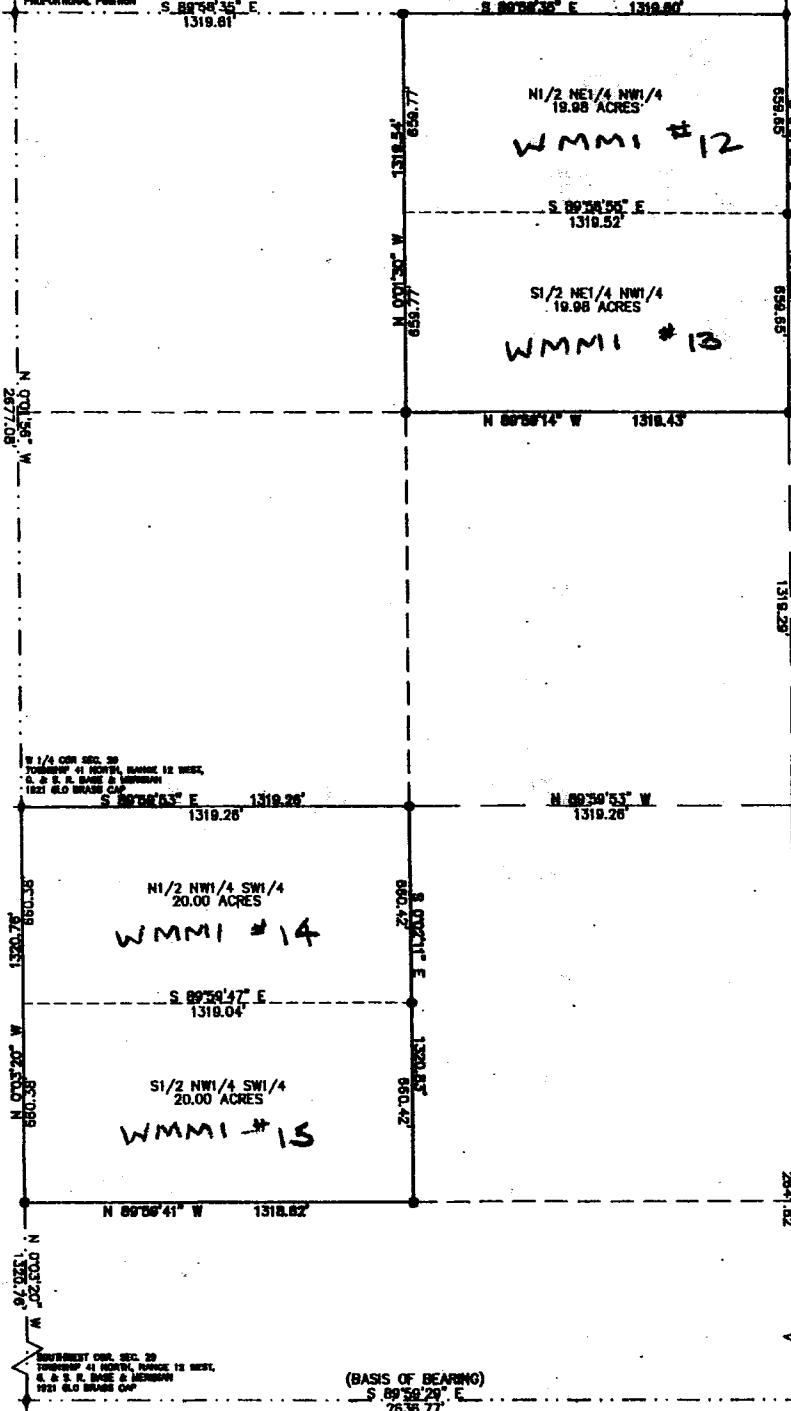
Drawn: JMD Date: 8/23/05
Designed: _____
Checked: KRS
Approved: _____
Scale: 1" = 300'
Job No.: S-7831

RECORD OF SURVEY
NORTHWEST 1/4 AND THE NORTHEAST 1/4 OF SEC. 20
T. 41 N., R. 12 W., GILA AND SALT RIVER MERIDIAN

SHEET 1
1 SHEETS

NORTHWEST COR. SEC. 29
TOWNSHIP 41 NORTH, RANGE 12 WEST,
G. & S. R. BASE & MERIDIAN
PROPORTIONAL PARTITION
S 89°58'35" E
1319.81

N 1/4 COR. SEC. 29
TOWNSHIP 41 NORTH, RANGE 12 WEST,
G. & S. R. BASE & MERIDIAN
1951 OLD BRASS CAP



RECEIVED
S.L.M. AZ STATE OFFICE
2008 JUN 19 A 7:32
PHOENIX, ARIZONA

SURVEYOR'S CERTIFICATE

THIS IS TO CERTIFY THAT THE SURVEY OF THIS PLAT WAS MADE UNDER MY DIRECT SUPERVISION AND IS CORRECTLY REPRESENTED ON THIS PLAT.



Kelly R. Schmitz 9-2-08
KELLY R. SCHMITZ, R.L.S. 40535

LEGAL DESCRIPTION

THE N1/2 NE1/4 NW1/4, S1/2 NE1/4 NW1/4, N1/2 NW1/4 SW1/4, S1/2 NW1/4 SW1/4, ALL OF SECTION 29 TOWNSHIP 41 NORTH, RANGE 12 WEST, GILA & SALT RIVER MERIDIAN, MOHAVE COUNTY, ARIZONA.

CONTAINS 79.96 ACRES

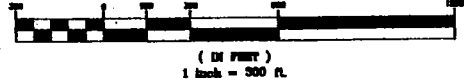
NARRATIVE

THE PURPOSE OF THIS SURVEY WAS TO LOCATE AND MARK ON THE GROUND THE EXTERIOR BOUNDARY OF THE ABOVE DESCRIBED MINING CLAIM PARCELS. THE MINING CLAIMS ARE ALIQUOT PARCELS CALCULATED FROM THE SECTION WORK SHOWN HEREON. THIS SURVEY WAS PERFORMED AT THE REQUEST OF OUR CLIENT. THE BASIS OF BEARING IS S 89°58'29" E BETWEEN THE SOUTHWEST CORNER AND THE SOUTH 1/4 CORNER OF SECTION 29 TOWNSHIP 41 NORTH, RANGE 12 WEST, GILA & SALT RIVER MERIDIAN, MOHAVE COUNTY, ARIZONA.

LEGEND

- SET 5/8" REBAR WITH PLASTIC CAP MARKED R.L.S. #40535
- ✦ FOUND SECTION CORNER (AS NOTED)

GRAPHIC SCALE



RECORD OF SURVEY

A DEPENDENT SURVEY AND ALIQUOT BREAKDOWN OF THE NORTHWEST 1/4 AND THE SOUTHWEST 1/4 OF SECTION 29, TOWNSHIP 41 NORTH, RANGE 12 WEST GILA & SALT RIVER MERIDIAN LOCATED IN MOHAVE COUNTY, ARIZONA.

PREPARED FOR:
WESTERN MINING & MINERALS
225 N. BLUFF ST.
ST. GEORGE, UT 84770
(435) 828-3918

FILED AND RECORDED AT THE REQUEST OF _____
MIN. PAST _____ O'CLOCK _____ M. IN BOOK _____
OF _____ PAGE _____ RECORDS OF MOHAVE COUNTY, ARIZONA.
BY _____ DEPUTY RECORDER _____ RECORDER _____
RECEPTION NUMBER _____

Drawn: JMD Date: 8/28/08
Designer: _____
Checked: _____
Approved: JRS
Scale: 1" = 300'

RECORD OF SURVEY
NORTHWEST 1/4 AND THE SOUTHWEST 1/4 OF SEC. 29
T. 41 N., R. 12 W., GILA AND SALT RIVER MERIDIAN

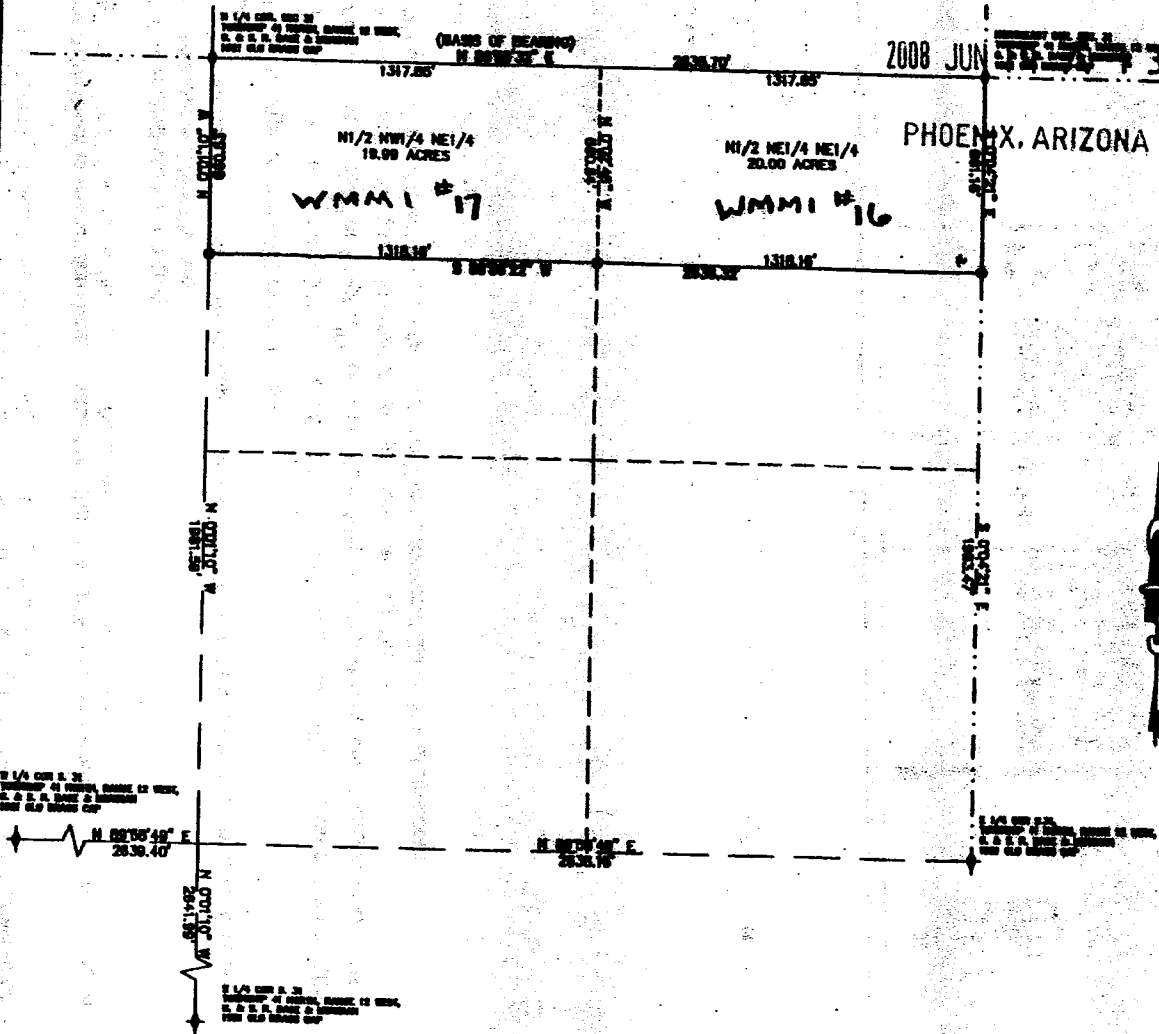
SHEET
1
SHEETS
1
FILE # 7-25

BUSH & GUDGELL, INC.
Engineers - Planners - Surveyors
205 EAST TABERNACLE ST. GEORGE, UTAH 84770
(801) 873 2337 Fax (801) 828 9491

RECEIVED
S.L.M. AZ STATE OFFICE

2008 JUN 32

PHOENIX, ARIZONA



SURVEYOR'S CERTIFICATE

THIS IS TO CERTIFY THAT THE SURVEY OF THIS PLAT WAS MADE UNDER MY DIRECT SUPERVISION AND IS CORRECTLY REPRESENTED ON THIS PLAT.



Kelly R. Schmutz
KELLY R. SCHMUTZ/R.L.S. 40636

LEGAL DESCRIPTION

THE N1/2 NW1/4 NE1/4, N1/2 NE1/4 NE1/4, ALL OF SECTION 31 TOWNSHIP 41 NORTH, RANGE 12 WEST, GILA & SALT RIVER MERIDIAN, MOHAVE COUNTY, ARIZONA. CONTAINS 36.00 ACRES

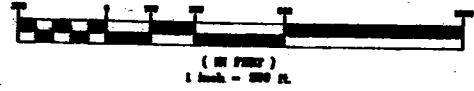
NARRATIVE

THE PURPOSE OF THIS SURVEY WAS TO LOCATE AND MARK ON THE GROUND THE EXTERIOR BOUNDARY OF THE ABOVE DESCRIBED MINING CLAIM PARCELS. THE MINING CLAIMS ARE ALIQUOT PARCELS CALCULATED FROM THE SECTION WORK SHOWN HEREIN. THIS SURVEY WAS PERFORMED AT THE REQUEST OF OUR CLIENT. THE BASIS OF BEARING IS N 89°55'32\"/>

LEGEND

- SET 5/8\"/>
- ✦ FOUND SECTION CORNER (AS NOTED)

GRAPHIC SCALE



RECORD OF SURVEY

A DEPENDENT SURVEY AND ALIQUOT BREAKDOWN OF THE NORTHEAST 1/4 OF SECTION 31, TOWNSHIP 41 NORTH, RANGE 12 WEST GILA & SALT RIVER MERIDIAN LOCATED IN MOHAVE COUNTY, ARIZONA.

PREPARED FOR:
WESTERN MINING & MINERALS
225 N. BLUFF ST.
ST. GEORGE, UT 84770
(435) 628-3018

FILED AND RECORDED AT THE REQUEST OF _____
MIN. PAST _____ O'CLOCK _____ M. IN BOOK _____
OF _____ PAGE _____ RECORDS OF MOHAVE COUNTY, ARIZONA.
BY _____

BUSH & GUDGELL, INC.
Surveyors - Planners - Engineers
205 EAST TABERNACLE ST. GEORGE, UTAH 84770
(801) 873-2337 Fax (801) 828-9881



Drawn: _____ Date: 7/23/08
Checked: _____
Approved: _____
Scale: 1\"/>

RECORD OF SURVEY
NORTHEAST 1/4 OF SEC. 31
T. 41 N., R. 12 W., GILA AND SALT RIVER MERIDIAN

SHEET
1
1

UPS Internet Shipping: View/Print Label

1. **Print the label(s):** Select the Print button on the print dialog box that appears. Note: If your browser does not support this function select Print from the File menu to print the label.
2. **Fold the printed label at the dotted line.** Place the label in a UPS Shipping Pouch. If you do not have a pouch, affix the folded label using clear plastic shipping tape over the entire label.

3. GETTING YOUR SHIPMENT TO UPS




Customers without a Daily Pickup

- Schedule a same day or future day Pickup to have a UPS driver pickup all of your Internet Shipping packages.
- Hand the package to any UPS driver in your area.
- Take your package to any location of The UPS Store[®], UPS Drop Box, UPS Customer Center, UPS Alliances (Office Depot[®] or Staples[®]) or Authorized Shipping Outlet near you. Items sent via UPS Return ServicesSM (including via Ground) are accepted at Drop Boxes.
- To find the location nearest you, please visit the 'Find Locations' Quick link at ups.com.

Customers with a Daily Pickup

- Your driver will pickup your shipment(s) as usual.

FOLD HERE

<p style="text-align: right;">1 OF 1</p> <p style="text-align: center;">L1E</p> <p>TAMARA ENGSTROM 435-628-3916 WESTERN MINING & MINERALS 283 W. HILTON DR. SAINT GEORGE UT 84770</p> <p>SHIP TO: BLM ARIZONA OFFICE 602-417-9200 SUITE 800 ONE NORTH CENTRAL AVE PHOENIX AZ 85004-4427</p>	<p style="font-size: 2em;">AZ 850 9-10</p> 	<p style="font-size: 2em;">1</p> <p>UPS NEXT DAY AIR</p> <p>TRACKING #: 1Z 4R1 698 25 9285 2354</p> 	<p style="text-align: right;">BILLING: P/P</p>  <p style="font-size: 0.8em; text-align: right;">UIS 10.1.06 WPS0000 75 04 01/2008</p>
--	---	--	--

United States Department of the Interior
 Bureau of Land Management
 BUSINESS & SUPPORT SVCS DIV
 ONE N CENTRAL AVE SUITE 800
 PHOENIX, AZ 85004 -4427
 Phone: (602) 417-9200

Receipt

No:

1727707

Transaction #: 1784475		ENTERED INTO COMPUTER JUL 07 2008 PB
Date of Transaction: 06/19/2008		
CUSTOMER:	WESTERN MINING PO BOX 850 ST GEORGE, UT 84771	

LINE #	QTY	DESCRIPTION	REMARKS	UNIT PRICE	TOTAL
1	1.00	LOCATABLE MINERALS / MINING CLAIMS-NOT NEW-UNADJUD, ONE AUTH NO. ONLY / MINING CLAIM MONEY RECEIVED (455) CASES: AMC354466/\$66125.00	MAINT 2009/529	- n/a -	66125.00
TOTAL:					\$66,125.00

PAYMENT INFORMATION			
1	AMOUNT:	\$66,125.00	POSTMARKED: 6/17/08 0:00
	TYPE:	CHECK	RECEIVED: 06/19/2008
	CHECK NO:	00046378	
	NAME:	WESTERN MINING AND MINERALS PO BOX 850 ST GEORGE UT 84771	

REMARKS

This receipt was generated by the automated BLM Collections and Billing System and is a paper representation of a portion of the official electronic record contained therein.

Message:

529 ROWS RETRIEVED

ENTERED INTO COMPUTER
JUL 07 2008

CBS Export Results Report

13

Include Resolved Records

Record Status

- Error Records (E/M/I)
- Accepted Records (A/W)
- "On Hold" Records (H)
- All Records (for s/n or receipt nr)
- Exported, No Results From CBS
- New (not yet exported)

Enter export Date (mm/dd/yyyy) ALL

Serial Number match (optional)

Receipt Nr (optional) 1727707

Export Nr (exclusive)

LR2000 User (defaults to login) ALL

Query

Reset

User Guide

Search Criteria Responsible Area (Err

User (U,X)

Programmer (P,X)

All (U,P,X)

Resend?	Export Nr	A/D	Serial Nr	Multi Code	Amount	Remarks	Receipt Nr	LR2000 User	#Msg	Resolve
<input type="checkbox"/>	1736111	A	AMC354466	S82	125.00	2009	1727707	PSBROWN		<input type="checkbox"/>

Message:

529 ROWS RETRIEVED

ENTERED INTO COMPUTER

JUN 26 2007 RB

CBS Export Results Report

Include Resolved Records

Record Status

- Error Records (E/M/I)
- Accepted Records (A/W)
- "On Hold" Records (H)
- All Records (for s/n or receipt nr)
- Exported, No Results From CBS
- New (not yet exported)

Search Criteria

Enter export Date (mm/dd/yyyy) ALL
 Serial Number match (optional)
 Receipt Nr (optional) 1513629
 Export Nr (exclusive)
 LR2000 User (defaults to login) ALL

Responsible Area (Errors Only)

- User (U,X)
- Programmer (P,X)
- All (U,P,X)

Query

Reset

User Guide

	Resend?	Export Nr	A/D	Serial Nr	Mult	Code	\$ Amount	Remarks	Receipt Nr	LR2000 User	#Msg	Resolved?	OK	Stat
1	<input type="checkbox"/>	1260519	A	AMC354466		582	125.00	2008	1513629	P5BROWN		<input type="checkbox"/>		
2	<input type="checkbox"/>	1260520	A	AMC354467		582	125.00	2008	1513629	P5BROWN		<input type="checkbox"/>		
3	<input type="checkbox"/>	1260521	A	AMC354468		582	125.00	2008	1513629	P5BROWN		<input type="checkbox"/>		
4	<input type="checkbox"/>	1260522	A	AMC354469		582	125.00	2008	1513629	P5BROWN		<input type="checkbox"/>		
5	<input type="checkbox"/>	1260523	A	AMC354470		582	125.00	2008	1513629	P5BROWN		<input type="checkbox"/>		
6	<input type="checkbox"/>	1260524	A	AMC354471		582	125.00	2008	1513629	P5BROWN		<input type="checkbox"/>		
7	<input type="checkbox"/>	1260525	A	AMC354472		582	125.00	2008	1513629	P5BROWN		<input type="checkbox"/>		
8	<input type="checkbox"/>	1260526	A	AMC354473		582	125.00	2008	1513629	P5BROWN		<input type="checkbox"/>		
9	<input type="checkbox"/>	1260527	A	AMC354474		582	125.00	2008	1513629	P5BROWN		<input type="checkbox"/>		
10	<input type="checkbox"/>	1260528	A	AMC354475		582	125.00	2008	1513629	P5BROWN		<input type="checkbox"/>		
11	<input type="checkbox"/>	1260529	A	AMC354476		582	125.00	2008	1513629	P5BROWN		<input type="checkbox"/>		
12	<input type="checkbox"/>	1260530	A	AMC354477		582	125.00	2008	1513629	P5BROWN		<input type="checkbox"/>		
13	<input type="checkbox"/>	1260531	A	AMC354478		582	125.00	2008	1513629	P5BROWN		<input type="checkbox"/>		
14	<input type="checkbox"/>	1260532	A	AMC354479		582	125.00	2008	1513629	P5BROWN		<input type="checkbox"/>		
15	<input type="checkbox"/>	1260533	A	AMC354480		582	125.00	2008	1513629	P5BROWN		<input type="checkbox"/>		
16	<input type="checkbox"/>	1260534	A	AMC354481		582	125.00	2008	1513629	P5BROWN		<input type="checkbox"/>		
17	<input type="checkbox"/>	1260535	A	AMC354482		582	125.00	2008	1513629	P5BROWN		<input type="checkbox"/>		
18	<input type="checkbox"/>	1260536	A	AMC354483		582	125.00	2008	1513629	P5BROWN		<input type="checkbox"/>		
19	<input type="checkbox"/>	1260537	A	AMC354484		582	125.00	2008	1513629	P5BROWN		<input type="checkbox"/>		
20	<input type="checkbox"/>	1260538	A	AMC354485		582	125.00	2008	1513629	P5BROWN		<input type="checkbox"/>		

WHEN RECORDED, RETURN TO:



P.O. Box 850
St. George, UT 84771

AFFIDAVIT OF PAYMENT OF ANNUAL MINING CLAIM
MAINTENANCE FEES (ARIZONA)
(and Notice of Intention To Hold)

STATE OF UTAH)
) ss.
COUNTY OF WASHINGTON)

On this 7 day of June, 2007, Western Mining and Minerals, Inc. ("Western Mining"), of 225 N. Bluff St., St. George, Utah, 84770, record holder of unpatented placer mining claims, timely paid its annual maintenance fees in the sum of \$66,125.00 ("Payment") to comply with the Act of August 10, 1993 [107 Stat.405, as amended and extended by the Act of October 21, 1998, 112 Stat. 2681-235, or other federal law] and with 43 C.F.R. § 3833.1-5. The annual payment covers the 2007 - 2008 assessment year commencing at 12:00 o'clock noon on September 1, 2007, for those unpatented placer mining claims affecting federal public lands in Mohave County, Arizona, described in Exhibits A through D to this Affidavit. Western Mining contemporaneously filed this Affidavit with the Bureau of Land Management with the Payment to meet the requirements of 43 C.F.R. § 3833.105(b). This Affidavit has been or will be recorded in Mohave County to comply with state law regarding maintenance of mining claims. The claim groups, claims quantities, and exhibits of appearance are, as follows:

James Hardie Gypsum, Inc	337	Exhibits A & B
Dutchman	3	Exhibit C
MGA	122	Exhibit C
Golden Down	1	Exhibit D
New Gypsum	4	Exhibit D
Mt. Aetna	5	Exhibit D
Gypsum Hills	14	Exhibit D
Gypsum Dome	13	Exhibit D
Gypsum Town	13	Exhibit D
WMMI	<u>17</u>	Exhibit E
Total	529	

RECEIVED
B.L.M. AZ STATE OFFICE
2007 JUN 20 A 11: 36
PHOENIX, ARIZONA

This Affidavit of Payment of Annual Mining Claim Maintenance Fees also serves as a Notice of Intention to Hold to comply with the Federal Land Policy and Management Act and state law.

The undersigned is an officer or duly appointed agent of Western Mining and is authorized to conduct business in connection with the unpatented placer mining claims.


Dated this 7 day of June, 2007.

Charles H Johnson

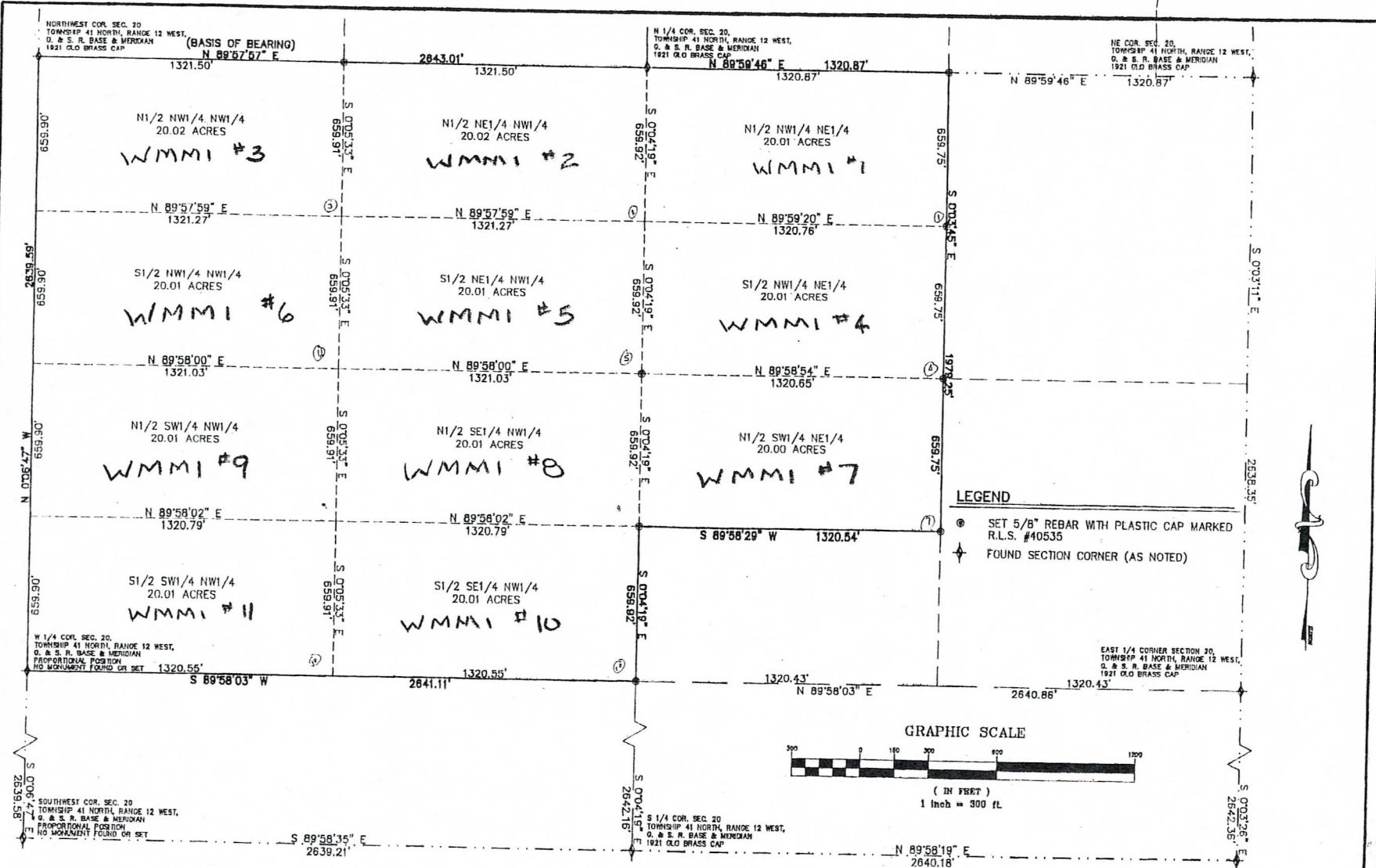
State of Utah
County of Washington

On this 7 day of June, 2007, before me Vicki J. Wardrop, a Notary Public personally appeared Charles W. Johnson, proved to me on the basis of satisfactory evidence to be the person(s) whose name(s) is (are) subscribed to this instrument and acknowledged that he (she, they) executed the same.

~~Witness my hand and official seal.~~



Vicki J. Wardrop
Notary Public
1 S. Main, St. George, Utah
My commission expires April 2, 2008



BUSH & GUDGELL, INC.
 Engineers - Planners - Surveyors
 205 EAST TABERNACLE, ST. GEORGE, UTAH 84770
 (801) 673 2337 Fax (801) 629 9591
 Offices: Salt Lake City, Utah - Page, Arizona



Drawn: JMD Date: 8/03/05
 Designer: JMD
 Checked: KRS
 Approved: KRS
 Scale: 1" = 300'
 Job No: 5-7831

RECORD OF SURVEY
 NORTHWEST 1/4 AND THE NORTHEAST 1/4 OF SEC. 20
 T. 41 N., R. 12 W., GILA AND SALT RIVER MERIDIAN

SHEET
 1
 1
 SHEETS

LEGAL DESCRIPTION
 THE N1/2 NW1/4 NE1/4, N1/2 NE1/4 NW1/4, N1/2 NW1/4 NW1/4, S1/2 NW1/4 NE1/4, S1/2 NE1/4 NW1/4, S1/2 NW1/4 NW1/4, N1/2 SE1/4 NW1/4, N1/2 SW1/4 NW1/4, S1/2 SE1/4 NW1/4, S1/2 SW1/4 NW1/4 ALL OF SECTION 20 TOWNSHIP 41 NORTH, RANGE 12 WEST, GILA & SALT RIVER MERIDIAN, MOHAVE COUNTY, ARIZONA.

CONTAINS 220.12 ACRES

NARRATIVE
 THE PURPOSE OF THIS SURVEY WAS TO LOCATE AND MARK ON THE GROUND THE EXTERIOR BOUNDARY OF THE ABOVE DESCRIBED MINING CLAIM PARCELS. THE MINING CLAIMS ARE ALIQUOT PARCELS CALCULATED FROM THE SECTION WORK SHOWN HEREON. THIS SURVEY WAS PERFORMED AT THE REQUEST OF OUR CLIENT. THE BASIS OF BEARING IS N 89°57'57" E BETWEEN THE NORTHWEST CORNER AND THE NORTH 1/4 CORNER OF SECTION 20 TOWNSHIP 41 NORTH, RANGE 12 WEST, GILA & SALT RIVER MERIDIAN, MOHAVE COUNTY, ARIZONA.

SURVEYOR'S CERTIFICATE
 THIS IS TO CERTIFY THAT THE SURVEY OF THIS PLAT WAS MADE UNDER MY DIRECT SUPERVISION AND IS CORRECTLY REPRESENTED ON THIS PLAT.

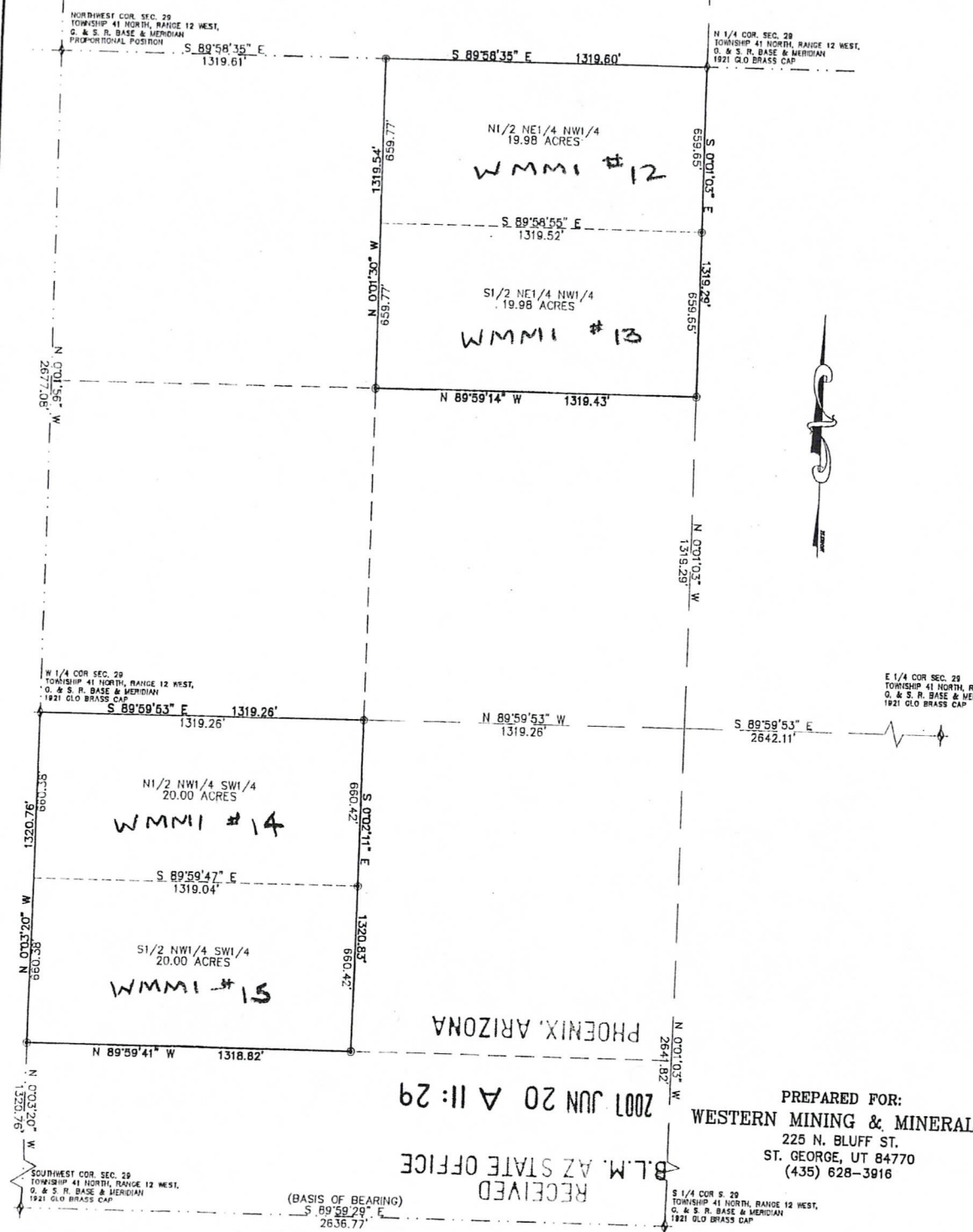
ARIZONA
 KELLY R. SCHMUTZ
 8-31-05
 KELLY R. SCHMUTZ, R.L.S. 40535

RECEIVED
 WESTERN MINING & MINERALS
 225 N. BLUFF ST.
 ST. GEORGE, UT 84770
 (435) 828-3916

LEGEND
 SET 5/8" REBAR WITH PLASTIC CAP MARKED R.L.S. #40535
 FOUND SECTION CORNER (AS NOTED)

GRAPHIC SCALE
 (IN FEET)
 1 inch = 300 ft.

FILED AND RECORDED AT THE REQUEST OF _____
 _____ MIN. PAST _____ O'CLOCK _____ M. IN BOOK _____
 OF _____ PAGE _____ RECORDS OF MOHAVE COUNTY, ARIZONA.
 BY _____ DEPUTY RECORDER _____ RECORDER



SURVEYOR'S CERTIFICATE

THIS IS TO CERTIFY THAT THE SURVEY OF THIS PLAT WAS MADE UNDER MY DIRECT SUPERVISION AND IS CORRECTLY REPRESENTED ON THIS PLAT.

Kelly R. Schmutz 9-9-05
 KELLY R. SCHMUTZ, R.L.S. 40535



LEGAL DESCRIPTION

THE N1/2 NE1/4 NW1/4, S1/2 NE1/4 NW1/4, N1/2 NW1/4 SW1/4, S1/2 NW1/4 SW1/4, ALL OF SECTION 29 TOWNSHIP 41 NORTH, RANGE 12 WEST, GILA & SALT RIVER MERIDIAN, MOHAVE COUNTY, ARIZONA.

CONTAINS 79.96 ACRES

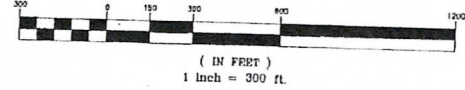
NARRATIVE

THE PURPOSE OF THIS SURVEY WAS TO LOCATE AND MARK ON THE GROUND THE EXTERIOR BOUNDARY OF THE ABOVE DESCRIBED MINING CLAIM PARCELS. THE MINING CLAIMS ARE ALIQUOT PARCELS CALCULATED FROM THE SECTION WORK SHOWN HEREON. THIS SURVEY WAS PERFORMED AT THE REQUEST OF OUR CLIENT. THE BASIS OF BEARING IS S 89°59'29" E BETWEEN THE SOUTHWEST CORNER AND THE SOUTH 1/4 CORNER OF SECTION 29 TOWNSHIP 41 NORTH, RANGE 12 WEST, GILA & SALT RIVER MERIDIAN, MOHAVE COUNTY, ARIZONA.

LEGEND

- SET 5/8" REBAR WITH PLASTIC CAP MARKED R.L.S. #40535
- ⚡ FOUND SECTION CORNER (AS NOTED)

GRAPHIC SCALE



RECORD OF SURVEY

A DEPENDENT SURVEY AND ALIQUOT BREAKDOWN OF THE NORTHWEST 1/4 AND THE SOUTHWEST 1/4 OF SECTION 29, TOWNSHIP 41 NORTH, RANGE 12 WEST GILA & SALT RIVER MERIDIAN LOCATED IN MOHAVE COUNTY, ARIZONA.

FILED AND RECORDED AT THE REQUEST OF _____
 _____ MIN. PAST _____ O'CLOCK _____ M. IN BOOK _____
 OF _____ PAGE _____ RECORDS OF MOHAVE COUNTY, ARIZONA.
 BY _____ DEPUTY RECORDER _____ RECORDER _____
 RECEPTION NUMBER _____

RECEIVED
 B.L.M. AZ STATE OFFICE
 2007 JUN 20 A 11: 29
 PHOENIX, ARIZONA
 PREPARED FOR:
 WESTERN MINING & MINERALS
 225 N. BLUFF ST.
 ST. GEORGE, UT 84770
 (435) 628-3916

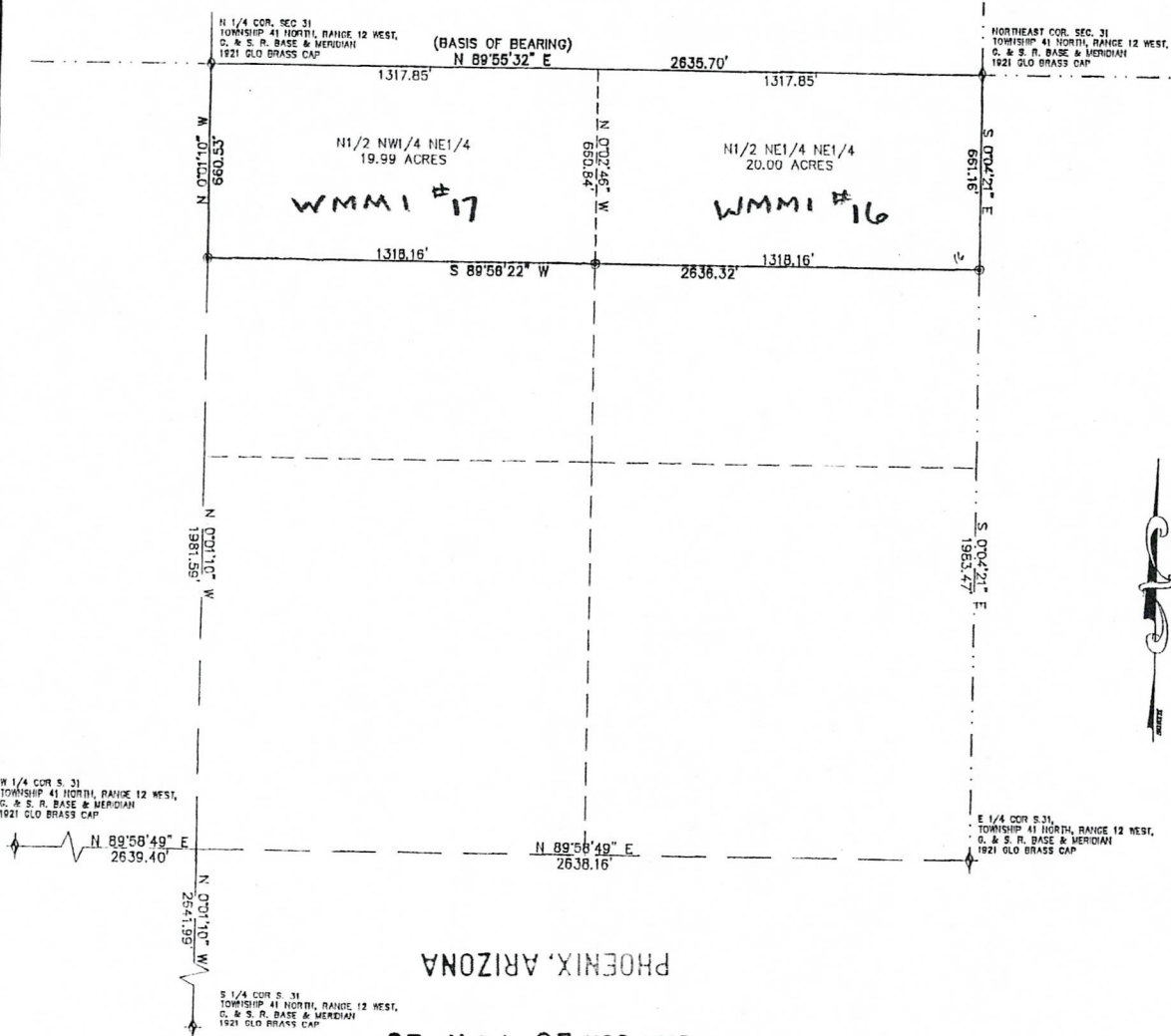
BUSH & GUDCELL, INC.
 Engineers - Planners - Surveyors
 205 EAST TABERNACLE, ST. GEORGE, UTAH 84770
 (801) 673 2337 Fax (801) 629 9581
 Offices: Salt Lake City, Utah - Page, Arizona



Drawn JWC Date 8/03/05
 Checked KRS
 Approved L = 300'
 Scale S = 7831
 Job No. S - 7831

RECORD OF SURVEY
 NORTHWEST 1/4 AND THE SOUTHWEST 1/4 OF SEC. 29
 T. 41 N., R. 12 W., GILA AND SALT RIVER MERIDIAN

SHEET
 1
 SHEETS
 1



SURVEYOR'S CERTIFICATE

THIS IS TO CERTIFY THAT THE SURVEY OF THIS PLAT WAS MADE UNDER MY DIRECT SUPERVISION AND IS CORRECTLY REPRESENTED ON THIS PLAT.



Kelly R. Schmutz 8-31-05
 KELLY R. SCHMUTZ/R.L.S. 40535

LEGAL DESCRIPTION

THE N1/2 NW1/4 NE1/4, N1/2 NE1/4 NE1/4,
 ALL OF SECTION 31 TOWNSHIP 41 NORTH, RANGE 12 WEST, GILA & SALT
 RIVER MERIDIAN, MOHAVE COUNTY, ARIZONA.
 CONTAINS 39.99 ACRES

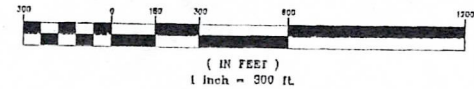
NARRATIVE

THE PURPOSE OF THIS SURVEY WAS TO LOCATE AND MARK ON THE GROUND THE EXTERIOR BOUNDARY OF THE ABOVE DESCRIBED MINING CLAIM PARCELS. THE MINING CLAIMS ARE ALIQUOT PARCELS CALCULATED FROM THE SECTION WORK SHOWN HEREON. THIS SURVEY WAS PERFORMED AT THE REQUEST OF OUR CLIENT. THE BASIS OF BEARING IS N 89°55'32" E BETWEEN THE NORTH 1/4 CORNER AND THE NORTHEAST CORNER OF SECTION 31 TOWNSHIP 41 NORTH, RANGE 12 WEST, GILA & SALT RIVER MERIDIAN, MOHAVE COUNTY, ARIZONA.

LEGEND

- SET 5/8" REBAR WITH PLASTIC CAP MARKED R.L.S. #40535
- ✦ FOUND SECTION CORNER (AS NOTED)

GRAPHIC SCALE



RECORD OF SURVEY

A DEPENDENT SURVEY AND ALIQUOT BREAKDOWN OF THE NORTHEAST 1/4 OF SECTION 31, TOWNSHIP 41 NORTH, RANGE 12 WEST GILA & SALT RIVER MERIDIAN LOCATED IN MOHAVE COUNTY, ARIZONA.

FILED AND RECORDED AT THE REQUEST OF _____
 _____ MIN. PAST _____ O'CLOCK _____ M. IN BOOK _____
 OF _____ PAGE _____ RECORDS OF MOHAVE COUNTY, ARIZONA.
 BY _____ DEPUTY RECORDER _____ RECORDER
 RECEPTION NUMBER _____

W 1/4 COR. S. 31
 TOWNSHIP 41 NORTH, RANGE 12 WEST,
 C. & S. R. BASE & MERIDIAN
 1921 GLO BRASS CAP

N 89°58'49" E
 2639.40'

N 07°11'10" W
 660.53'

S 1/4 COR. S. 31
 TOWNSHIP 41 NORTH, RANGE 12 WEST,
 C. & S. R. BASE & MERIDIAN
 1921 GLO BRASS CAP

2007 JUN 20 A 11:28

RECEIVED
 B.L.M. AZ STATE OFFICE

PHOENIX, ARIZONA

PREPARED FOR:
WESTERN MINING & MINERALS
 225 N. BLUFF ST.
 ST. GEORGE, UT 84770
 (435) 628-3916

BUSH & GUDGEON, INC.
 Engineers - Planners - Surveyors
 205 EAST TABERNACLE ST. GEORGE, UT 84770
 (801) 873 2337 Fax (801) 628 9681



Drawn: _____ Date: 8/03/05
 Designer: _____
 Checked: KRS
 Approved: _____
 Scale: 1" = 300'
 Job No: 5 - 7831

RECORD OF SURVEY
 NORTHEAST 1/4 OF SEC. 31
 T. 41 N., R. 12 W., GILA AND SALT RIVER MERIDIAN

SHEET	1
SHEETS	1
FILE:	7831RS

EXHIBIT A

UNPATENTED PLACER MINING CLAIMS IN MOHAVE COUNTY, ARIZONA

(GILA & SALT RIVER MERIDIAN)

Claim Name	Lands Affected	BLM AMC No.	Location Date	Recording Date	Book/ Page
James Hardie Gypsum, Inc. #1	N½SW¼NW¼ Section 8, T41N-R12W	354466	09-02-2000	11-15-2000	Bk. 3621 Pg. 753,4
James Hardie Gypsum, Inc. #2	S½SW¼NW¼ Section 8, T41N-R12W	354467	09-02-2000	11-15-2000	Bk. 3621 Pg. 755,6
James Hardie Gypsum, Inc. #3	N½NW¼SW¼ Section 8, T41N-R12W	354468	09-02-2000	11-15-2000	Bk. 3621 Pg. 757,8
James Hardie Gypsum, Inc. #4	S½NW¼SW¼ Section 8, T41N-R12W	354469	09-02-2000	11-15-2000	Bk. 3621 Pg. 759,60
James Hardie Gypsum, Inc. #5	N½SW¼SW¼ Section 8, T41N-R12W	354470	09-02-2000	11-15-2000	Bk. 3621 Pg. 761,2
James Hardie Gypsum, Inc. #6	S½SW¼SW¼ Section 8, T41N-R12W	354471	09-02-2000	11-15-2000	Bk. 3621 Pg. 763,4
James Hardie Gypsum, Inc. #7	N½NE¼NE¼ Section 7, T41N-R12W	354472	09-02-2000	11-15-2000	Bk. 3621 Pg. 765,6
James Hardie Gypsum, Inc. #8	S½NE¼NE¼ Section 7, T41N-R12W	354473	09-02-2000	11-15-2000	Bk. 3621 Pg. 767,8
James Hardie Gypsum, Inc. #9	N½SE¼NE¼ Section 7, T41N-R12W	354474	09-02-2000	11-15-2000	Bk. 3621 Pg. 769,70
James Hardie Gypsum, Inc. #10	S½SE¼NE¼ Section 7, T41N-R12W	354475	09-02-2000	11-15-2000	Bk. 3621 Pg. 771,2
James Hardie Gypsum, Inc. #11	N½NW¼NE¼ Section 7 T41N-R12W	354476	09-02-2000	11-15-2000	Bk. 3621 Pg. 773,4
James Hardie Gypsum, Inc. #12	S½NW¼NE¼ Section 7, T41N-R12W	354477	09-02-2000	11-15-2000	Bk. 3621 Pg. 775,6
James Hardie Gypsum, Inc. #13	N½SW¼NE¼ Section 7, T41N-R12W	354478	09-02-2000	11-15-2000	Bk. 3621 Pg. 777,8
James Hardie Gypsum, Inc. #14	S½SW¼NE¼ Section 7, T41N-R12W	354479	09-02-2000	11-15-2000	Bk. 3621 Pg. 779,80
James Hardie Gypsum, Inc. #15	N½NE¼SE¼ Section 7, T41N-R12W	354480	09-02-2000	11-15-2000	Bk. 3621 Pg. 781,2
James Hardie Gypsum, Inc. #16	S½NE¼SE¼ Section 7, T41N-R12W	354481	09-02-2000	11-15-2000	Bk. 3621 Pg. 783, 4

RECEIVED
B.L.M. AZ STATE OFFICE
2007 JUN 20 A 11:36
PHOENIX, ARIZONA

(14)

Claim Name	Lands Affected	BLM AMC No.	Location Date	Recording Date	Book/ Page
James Hardie Gypsum, Inc. #17	N½SE¼SE¼ Section 7, T41N-R12W	354482	09-02-2000	11-15-2000	Bk. 3621 Pg. 785,6
James Hardie Gypsum, Inc. #18	S½SE¼SE¼ Section 7, T41N-R12W	354483	09-02-2000	11-15-2000	Bk. 3621 Pg. 787,8
James Hardie Gypsum, Inc. #19	N½NW¼SE¼ Section 7, T41N-R12W	354484	09-02-2000	11-15-2000	Bk. 3621 Pg. 789,90
James Hardie Gypsum, Inc. #20	S½NW¼SE¼ Section 7, T41N-R12W	354485	09-02-2000	11-15-2000	Bk. 3621 Pg. 791,2
James Hardie Gypsum, Inc. #21	N½SW¼SE¼ Section 7, T41N-R12W	354486	09-02-2000	11-15-2000	Bk. 3621 Pg. 793,4
James Hardie Gypsum, Inc. #22	S½SW¼SE¼ Section 7, T41N-R12W	354487	09-02-2000	11-15-2000	Bk. 3621 Pg. 795,6
James Hardie Gypsum, Inc. #23	N½NE¼SW¼ Section 7, T41N-R12W	354488	09-02-2000	11-15-2000	Bk. 3621 Pg. 797,8
James Hardie Gypsum, Inc. #24	S½NE¼SW¼ Section 7, T41N-R12W	354489	09-02-2000	11-15-2000	Bk. 3621 Pg. 799,800
James Hardie Gypsum, Inc. #25	N½SE¼SW¼ Section 7, T41N-R12W	354490	09-02-2000	11-15-2000	Bk. 3621 Pg. 801,02
James Hardie Gypsum, Inc. #26	S½SE¼SW¼ Section 7, T41N-R12W	354491	09-02-2000	11-15-2000	Bk. 3621 Pg. 803,04
James Hardie Gypsum, Inc. #27	N½NE¼NE¼ Section 18, T41N-R12W	354492	09-02-2000	11-15-2000	Bk. 3621 Pg. 805, 06
James Hardie Gypsum, Inc. #28	S½NE¼NE¼ Section 18, T41N-R12W	354493	09-02-2000	11-15-2000	Bk. 3621 Pg. 807, 08
James Hardie Gypsum, Inc. #29	N½SE¼NE¼ Section 18, T41N-R12W	354494	09-02-2000	11-15-2000	Bk. 3621 Pg. 809,810
James Hardie Gypsum, Inc. #30	S½SE¼NE¼ Section 18, T41N-R12W	354495	09-02-2000	11-15-2000	Bk. 3621 Pg. 811,12
James Hardie Gypsum, Inc. #31	N½NW¼NE¼ Section 18 T41N-R12W	354496	09-02-2000	11-15-2000	Bk. 3621 Pg. 813,14
James Hardie Gypsum, Inc. #32	S½NW¼NE¼ Section 18, T41N-R12W	354497	09-02-2000	11-15-2000	Bk. 3621 Pg. 815,16
James Hardie Gypsum, Inc. #33	N½SW¼NE¼ Section 18, T41N-R12W	354498	09-02-2000	11-15-2000	Bk. 3621 Pg. 817, 18
James Hardie Gypsum, Inc. #34	S½SW¼NE¼ Section 18, T41N-R12W	354499	09-02-2000	11-15-2000	Bk. 3621 Pg. 819,20
James Hardie Gypsum, Inc. #35	N½NE¼SE¼ Section 18, T41N-R12W	354500	09-02-2000	11-15-2000	Bk. 3621 Pg. 821,22

Claim Name	Lands Affected	BLM AMC No.	Location Date	Recording Date	Book/ Page
James Hardie Gypsum, Inc. #36	S½NE¼SE¼ Section 18, T41N-R12W	354501	09-02-2000	11-15-2000	Bk. 3621 Pg. 823,24
James Hardie Gypsum, Inc. #37	N½SE¼SE¼ Section 18, T41N-R12W	354502	09-02-2000	11-15-2000	Bk. 3621 Pg. 825,26
James Hardie Gypsum, Inc. #38	S½SE¼SE¼ Section 18, T41N-R12W	354503	09-02-2000	11-15-2000	Bk. 3621 Pg. 827,28
James Hardie Gypsum, Inc. #39	N½NW¼SE¼ Section 18, T41N-R12W	354504	09-02-2000	11-15-2000	Bk. 3621 Pg. 829,30
James Hardie Gypsum, Inc. #40	S½NW¼SE¼ Section 18, T41N R12W	354505	09-02-2000	11-15-2000	Bk. 3621 Pg. 831,32
James Hardie Gypsum, Inc. #41	N½SW¼SE¼ Section 18, T41N-R12W	354506	09-02-2000	11-15-2000	Bk. 3621 Pg. 833,34
James Hardie Gypsum, Inc. #42	S½SW¼SE¼ Section 18, T41N-R12W	354507	09-02-2000	11-15-2000	Bk. 3621 Pg. 835,36
James Hardie Gypsum, Inc. #43	N½NE¼SW¼ Section 18, T41N-R12W	354508	09-02-2000	11-15-2000	Bk. 3621 Pg. 837,38
James Hardie Gypsum, Inc. #44	S½NE¼SW¼ Section 18, T41N-R12W	354509	09-02-2000	11-15-2000	Bk. 3621 Pg. 839, 40
James Hardie Gypsum, Inc. #45	N½SE¼SW¼ Section 18, T41N-R12W	354510	09-02-2000	11-15-2000	Bk. 3621 Pg. 841,42
James Hardie Gypsum, Inc. #46	S½SE¼SW¼ Section 18, T41N-R12W	354511	09-02-2000	11-15-2000	Bk. 3621 Pg. 843,44
James Hardie Gypsum, Inc. #47	N½NW¼SW¼ Section 18, T41N-R12W	354512	09-02-2000	11-15-2000	Bk. 3621 Pg. 845,46
James Hardie Gypsum, Inc. #48	S½NW¼SW¼ Section 18, T41N-R12W	354513	09-02-2000	11-15-2000	Bk. 3621 Pg. 847,48
James Hardie Gypsum, Inc. #49	N½SW¼SW¼ Section 18, T41N-R12W	354514	09-02-2000	11-15-2000	Bk. 3621 Pg. 849,50
James Hardie Gypsum, Inc. #50	S½SW¼SW¼ Section 18, 41N-R12W	354515	09-02-2000	11-15-2000	Bk. 3621 Pg. 851,52
James Hardie Gypsum, Inc. #51	N½NE¼NW¼ Section 18, T41N-R12W	354516	09-02-2000	11-15-2000	Bk. 3621 Pg. 853, 54
James Hardie Gypsum, Inc. #52	S½NE¼NW¼ Section 18, T41N-R12W	354517	09-02-2000	11-15-2000	Bk. 3621 Pg. 855,56
James Hardie Gypsum, Inc. #53	N½SE¼NW¼ Section 18, T41N-R12W	354518	09-02-2000	11-15-2000	Bk. 3621 Pg. 857,58
James Hardie Gypsum, Inc. #54	S½SE¼NW¼ Section 18, T41N-R12W	354519	09-02-2000	11-15-2000	Bk. 3621 Pg. 859,60



Claim Name	Lands Affected	BLM AMC No.	Location Date	Recording Date	Book/ Page
James Hardie Gypsum, Inc. #55	N½NW¼NW¼ Section 18, T41N-R12W	354520	09-02-2000	11-15-2000	Bk. 3621 Pg. 861,62
James Hardie Gypsum, Inc. #56	S½NW¼NW¼ Section 18, T41N-R12W	354521	09-02-2000	11-15-2000	Bk. 3621 Pg. 863,64
James Hardie Gypsum, Inc. #57	N½SW¼NW¼ Section 18, T41N-R12W	354522	09-02-2000	11-15-2000	Bk. 3621 Pg. 865,66
James Hardie Gypsum, Inc. #58	S½SW¼NW¼ Section 18, T41N-R12W	354523	09-02-2000	11-15-2000	Bk. 3621 Pg. 867,68
James Hardie Gypsum, Inc. #59	N½NE¼NE¼ Section 13, T41N-R13W	354524	09-02-2000	11-15-2000	Bk. 3621 Pg. 869,70
James Hardie Gypsum, Inc. #60	S½NE¼NE¼ Section 13, T41N-R13W	354525	09-02-2000	11-15-2000	Bk. 3621 Pg. 871,72
James Hardie Gypsum, Inc. #61	N½SE¼NE¼ Section 13, T41N-R13W	354526	09-02-2000	11-15-2000	Bk. 3621 Pg. 873,74
James Hardie Gypsum, Inc. #62	S½SE¼NE¼ Section 13 T41N-R13W	354527	09-02-2000	11-15-2000	Bk. 3621 Pg. 875,76
James Hardie Gypsum, Inc. #63	N½NW¼NE¼ Section 13, T41N-R13W	354528	09-02-2000	11-15-2000	Bk. 3621 Pg. 877,78
James Hardie Gypsum, Inc. #64	S½NW¼NE¼ Section 13, T41N-R13W	354529	09-02-2000	11-15-2000	Bk. 3621 Pg. 879, 80
James Hardie Gypsum, Inc. #65	N½SW¼NE¼ Section 13, T41N-R13W	354530	09-02-2000	11-15-2000	Bk. 3621 Pg. 881,82
James Hardie Gypsum, Inc. #66	S½SW¼NE¼ Section 13, T41N-R13W	354531	09-02-2000	11-15-2000	Bk. 3621 Pg. 883,84
James Hardie Gypsum, Inc. #67	N½NE¼SE¼ Section 13, T41N-R13W	354532	09-02-2000	11-15-2000	Bk. 3621 Pg. 885,86
James Hardie Gypsum, Inc. #68	S½NE¼SE¼ Section 13, T41N-R13W	354533	09-02-2000	11-15-2000	Bk. 3621 Pg. 887, 88
James Hardie Gypsum, Inc. #69	N½SE¼SE¼ Section 13, T41N-R13W	354534	09-02-2000	11-15-2000	Bk. 3621 Pg. 889,90
James Hardie Gypsum, Inc. #70	S½SE¼SE¼ Section 13, T41N-R13W	354535	09-02-2000	11-15-2000	Bk. 3621 Pg. 891,92
James Hardie Gypsum, Inc. #71	N½NW¼SE¼ Section 13, T41N-R13W	354536	09-02-2000	11-15-2000	Bk. 3621 Pg. 893,94
James Hardie Gypsum, Inc. #72	S½NW¼SE¼ Section 13, T41N-R13W	354537	09-02-2000	11-15-2000	Bk. 3621 Pg. 895,96
James Hardie Gypsum, Inc. #73	N½SW¼SE¼ Section 13, T41N-R13W	354538	09-02-2000	11-15-2000	Bk. 3621 Pg. 897, 98



Claim Name	Lands Affected	BLM AMC No.	Location Date	Recording Date	Book/ Page
James Hardie Gypsum, Inc. #74	S½SW¼SE¼ Section 13, T41N-R13W	354539	09-02-2000	11-15-2000	Bk. 3621 Pg. 899,900
James Hardie Gypsum, Inc. #75	N½NE¼NE¼ Section 19, T41N-R12W	354540	09-02-2000	11-15-2000	Bk. 3621 Pg. 901,02
James Hardie Gypsum, Inc. #76	S½NE¼NE¼ Section 19, T41N-R12W	354541	09-02-2000	11-15-2000	Bk. 3621 Pg. 903,04
James Hardie Gypsum, Inc. #77 (AMENDED 06-25-2001)	N½SE¼NE¼ Section 19, T41N-R12W	354542	09-02-2000	11-15-2000	Bk. 3621 Pg. 905,06
James Hardie Gypsum, Inc. #78	S½SE¼NE¼ Section 19, T41N-R12W	354543	09-02-2000	11-15-2000	Bk. 3621 Pg. 907,08
James Hardie Gypsum, Inc. #79 (AMENDED 12-21-2001)	N½NW¼NE¼ Section 19, T41N-R12W	354544	09-02-2000	11-15-2000	Bk. 3621 Pg. 909,10
James Hardie Gypsum, Inc. #80	S½NW¼NE¼ Section 19, T41N-R12W	354545	09-02-2000	11-15-2000	Bk. 3621 Pg. 911,12
James Hardie Gypsum, Inc. #81	N½SW¼NE¼ Section 19, T41N-R12W	354546	09-02-2000	11-15-2000	Bk. 3621 Pg. 913,14
James Hardie Gypsum, Inc. #82	S½SW¼NE¼ Section 19, T41N-R12W	354547	09-02-2000	11-15-2000	Bk. 3621 Pg. 915,16
James Hardie Gypsum, Inc. #83	N½NE¼NW¼ Section 19, T41N-R12W	354548	09-02-2000	11-15-2000	Bk. 3621 Pg. 917,18
James Hardie Gypsum, Inc. #84	S½NE¼NW¼ Section 19, T41N-R12W	354549	09-02-2000	11-15-2000	Bk. 3621 Pg. 919,20
James Hardie Gypsum, Inc. #85	N½SE¼NW¼ Section 19, T41N-R12W	354550	09-02-2000	11-15-2000	Bk. 3621 Pg. 921,22
James Hardie Gypsum, Inc. #86	S½SE¼NW¼ Section 19, T41N-R12W	354551	09-02-2000	11-15-2000	Bk. 3621 Pg. 923,24
James Hardie Gypsum, Inc. #87	N½NW¼NW¼ Section 19, T41N-R12W	354552	09-02-2000	11-15-2000	Bk. 3621 Pg. 925,26
James Hardie Gypsum, Inc. #88	S½NW¼NW¼ Section 19, T41N-R12W	354553	09-02-2000	11-15-2000	Bk. 3621 Pg. 927,28
James Hardie Gypsum, Inc. #89	N½SW¼NW¼ Section 19, T41N-R12W	354554	09-02-2000	11-15-2000	Bk. 3621 Pg. 929,30
James Hardie Gypsum, Inc. #90	S½SW¼NW¼ Section 19, T41N-R12W	354555	09-02-2000	11-15-2000	Bk. 3621 Pg. 931,32



Claim Name	Lands Affected	BLM AMC No.	Location Date	Recording Date	Book/ Page
James Hardie Gypsum, Inc. #91	N½NE¼NE¼ Section 24, T41N-R13W	354556	09-02-2000	11-15-2000	Bk. 3621 Pg. 933,34
James Hardie Gypsum, Inc. #92	S½NE¼NE¼ Section 24, T41N-R13W	354557	09-02-2000	11-15-2000	Bk. 3621 Pg. 935,36
James Hardie Gypsum, Inc. #93	N½SE¼NE¼ Section 24, T41N-R13W	354558	09-02-2000	11-15-2000	Bk. 3621 Pg. 937,38
James Hardie Gypsum, Inc. #94	S½SE¼NE¼ Section 24, T41N-R13W	354559	09-02-2000	11-15-2000	Bk. 3621 Pg. 939,40
James Hardie Gypsum, Inc. #95	N½NW¼NE¼ Section 24, T41N-R13W	354560	09-02-2000	11-15-2000	Bk. 3621 Pg. 941,42
James Hardie Gypsum, Inc. #96	S½NW¼NE¼ Section 24, T41N-R13W	354561	09-02-2000	11-15-2000	Bk. 3621 Pg. 943,44
James Hardie Gypsum, Inc. #97	N½SW¼NE¼ Section 24, T41N-R13W	354562	09-02-2000	11-15-2000	Bk. 3621 Pg. 945,46
James Hardie Gypsum, Inc. #98	S½SW¼NE¼ Section 24, T41N-R13W	354563	09-02-2000	11-15-2000	Bk. 3621 Pg. 947,48
James Hardie Gypsum, Inc. #99	N½NE¼SE¼ Section 19, T41N-R12W	354564	09-02-2000	11-15-2000	Bk. 3621 Pg. 949,50
James Hardie Gypsum, Inc. #100	S½NE¼SE¼ Section 19, T41N-R12W	354565	09-02-2000	11-15-2000	Bk. 3621 Pg. 951,52
James Hardie Gypsum, Inc. #101	N½SE¼SE¼ Section 19, T41N-R12W	354566	09-02-2000	11-15-2000	Bk. 3621 Pg. 953,54
James Hardie Gypsum, Inc. #102	S½SE¼SE¼ Section 19, T41N-R12W	354567	09-02-2000	11-15-2000	Bk. 3621 Pg. 955,56
James Hardie Gypsum, Inc. #103	N½NW¼SE¼ Section 19, T41N-R12W	354568	09-02-2000	11-15-2000	Bk. 3621 Pg. 957,58
James Hardie Gypsum, Inc. #104	S½NW¼SE¼ Section 19, T41N-R12W	354569	09-02-2000	11-15-2000	Bk. 3621 Pg. 959,60
James Hardie Gypsum, Inc. #105	N½SW¼SE¼ Section 19, T41N-R12W	354570	09-02-2000	11-15-2000	Bk. 3621 Pg. 961,62
James Hardie Gypsum, Inc. #106	S½SW¼SE¼ Section 19, T41N-R12W	354571	09-02-2000	11-15-2000	Bk. 3621 Pg. 963,64
James Hardie Gypsum, Inc. #107	N½NE¼SW¼ Section 19, T41N-R12W	354572	09-02-2000	11-15-2000	Bk. 3621 Pg. 965,66
James Hardie Gypsum, Inc. #108	S½NE¼SW¼ Section 19, T41N-R12W	354573	09-02-2000	11-15-2000	Bk. 3621 Pg. 967,68
James Hardie Gypsum, Inc. #109	N½SE¼SW¼ Section 19, T41N-R12W	354574	09-02-2000	11-15-2000	Bk. 3621 Pg. 969,70

PHOENIX ARIZONA

2007 JUN 20 11:36

RECEIVED BUREAU OF LAND MANAGEMENT, EXH. A



Claim Name	Lands Affected	BLM AMC No.	Location Date	Recording Date	Book/ Page
James Hardie Gypsum, Inc. #110	S½SE¼SW¼ Section 19, T41N-R12W	354575	09-02-2000	11-15-2000	Bk. 3621 Pg. 971,72
James Hardie Gypsum, Inc. #111	N½NW¼SW¼ Section 19, T41N-R12W	354576	09-02-2000	11-15-2000	Bk. 3621 Pg. 973,74
James Hardie Gypsum, Inc. #112	S½NW¼SW¼ Section 19, T41N-R12W	354577	09-02-2000	11-15-2000	Bk. 3621 Pg. 975,76
James Hardie Gypsum, Inc. #113	N½SW¼SW¼ Section 19, T41N-R12W	354578	09-02-2000	11-15-2000	Bk. 3621 Pg. 977,78
James Hardie Gypsum, Inc. #114	S½SW¼SW¼ Section 19, T41N-R12W	354579	09-02-2000	11-15-2000	Bk. 3621 Pg. 979,80
James Hardie Gypsum, Inc. #115	N½NE¼SE¼ Section 24, T41N-R13W	354580	09-02-2000	11-15-2000	Bk. 3621 Pg. 981,82
James Hardie Gypsum, Inc. #116	S½NE¼SE¼ Section 24, T41N-R13W	354581	09-02-2000	11-15-2000	Bk. 3621 Pg. 983,84
James Hardie Gypsum, Inc. #117	N½SE¼SE¼ Section 24, T41N-R13W	354582	09-02-2000	11-15-2000	Bk. 3621 Pg. 985,86
James Hardie Gypsum, Inc. #118	S½SE¼SE¼ Section 24, T41N-R13W	354583	09-02-2000	11-15-2000	Bk. 3621 Pg. 987,88
James Hardie Gypsum, Inc. #119	N½NW¼SE¼ Section 24, T41N-R13W	354584	09-02-2000	11-15-2000	Bk. 3621 Pg. 989,90
James Hardie Gypsum, Inc. #120	S½NW¼SE¼ Section 24, T41N-R13W	354585	09-02-2000	11-15-2000	Bk. 3621 Pg. 991,92
James Hardie Gypsum, Inc. #121	N½SW¼SE¼ Section 24, T41N-R13W	354586	09-02-2000	11-15-2000	Bk. 3621 Pg. 993,94
James Hardie Gypsum, Inc. #122	S½SW¼SE¼ Section 24, T41N-R13W	354587	09-02-2000	11-15-2000	Bk. 3621 Pg. 995,96
James Hardie Gypsum, Inc. #123	N½NE¼NE¼ Section 25, T41N-R13W	354588	09-03-2000	11-15-2000	Bk. 3621 Pg. 997,98
James Hardie Gypsum, Inc. #124	S½NE¼NE¼ Section 25, T41N-R13W	354589	09-03-2000	11-15-2000	Bk. 3621 Pg. 999,1000
James Hardie Gypsum, Inc. #125	N½SE¼NE¼ Section 25, T41N-R13W	354590	09-03-2000	11-15-2000	Bk. 3622 Pg. 1, 2
James Hardie Gypsum, Inc. #126	S½SE¼NE¼ Section 25, T41N-R13W	354591	09-03-2000	11-15-2000	Bk. 3622 Pg. 3, 4
James Hardie Gypsum, Inc. #127	N½NW¼NE¼ Section 25, T41N-R13W	354592	09-03-2000	11-15-2000	Bk. 3622 Pg. 5, 6
James Hardie Gypsum, Inc. #128	S½NW¼NE¼ Section 25, T41N-R13W	354593	09-03-2000	11-15-2000	Bk. 3622 Pg. 7, 8



Claim Name	Lands Affected	BLM AMC No.	Location Date	Recording Date	Book/ Page
James Hardie Gypsum, Inc. #129	N½SW¼NE¼ Section 25, T41N-R13W	354594	09-03-2000	11-15-2000	Bk. 3622 Pg. 9,10
James Hardie Gypsum, Inc. #130	S½SW¼NE¼ Section 25, T41N-R13W	354595	09-03-2000	11-15-2000	Bk. 3622 Pg. 11,12
James Hardie Gypsum, Inc. #131	N½NE¼NW¼ Section 25, T41N-R13W	354596	09-03-2000	11-15-2000	Bk. 3622 Pg. 13,14
James Hardie Gypsum, Inc. #132	S½NE¼NW¼ Section 25, T41N-R13W	354597	09-03-2000	11-15-2000	Bk. 3622 Pg. 15,16
James Hardie Gypsum, Inc. #133	N½SE¼NW¼ Section 25, T41N-R13W	354598	09-03-2000	11-15-2000	Bk. 3622 Pg. 17,18
James Hardie Gypsum, Inc. #134	S½SE¼NW¼ Section 25, T41N-R13W	354599	09-03-2000	11-15-2000	Bk. 3622 Pg. 19,20
James Hardie Gypsum, Inc. #135	N½NW¼NW¼ Section 25, T41N-R13W	354600	09-03-2000	11-15-2000	Bk. 3622 Pg. 21,22
James Hardie Gypsum, Inc. #136	S½NW¼NW¼ Section 25, T41N-R13W	354601	09-03-2000	11-15-2000	Bk. 3622 Pg. 23,24
James Hardie Gypsum, Inc. #137	N½SW¼NW¼ Section 25, T41N-R13W	354602	09-03-2000	11-15-2000	Bk. 3622 Pg. 25,26
James Hardie Gypsum, Inc. #138	S½SW¼NW¼ Section 25, T41N-R13W	354603	09-03-2000	11-15-2000	Bk. 3622 Pg. 27,28
James Hardie Gypsum, Inc. #139	N½NE¼SW¼ Section 25, T41N-R13W	354604	09-03-2000	11-15-2000	Bk. 3622 Pg. 29,30
James Hardie Gypsum, Inc. #140	S½NE¼SW¼ Section 25, T41N-R13W	354605	09-03-2000	11-15-2000	Bk. 3622 Pg. 31,32
James Hardie Gypsum, Inc. #141	N½SE¼SW¼ Section 25, T41N-R13W	354606	09-03-2000	11-15-2000	Bk. 3622 Pg. 33,34
James Hardie Gypsum, Inc. #142	S½SE¼SW¼ Section 25, T41N-R13W	354607	09-03-2000	11-15-2000	Bk. 3622 Pg. 35,36
James Hardie Gypsum, Inc. #143	N½NE¼SW¼ Section 25, T41N-R13W	354608	09-03-2000	11-15-2000	Bk. 3622 Pg. 37,38
James Hardie Gypsum, Inc. #144	S½NE¼SW¼ Section 25, T41N-R13W	354609	09-03-2000	11-15-2000	Bk. 3622 Pg. 39,40
James Hardie Gypsum, Inc. #145	N½SW¼SW¼ Section 25, T41N-R13W	354610	09-03-2000	11-15-2000	Bk. 3622 Pg. 41,42
James Hardie Gypsum, Inc. #146	S½SW¼SW¼ Section 25, T41N-R13W	354611	09-03-2000	11-15-2000	Bk. 3622 Pg. 43,44
James Hardie Gypsum, Inc. #147	N½NE¼SW¼ Section 20, T41N-R12W	354612	09-03-2000	11-15-2000	Bk. 3622 Pg. 45,46

RECEIVED
B.L.M. AZ STATE OFFICE
2007 JUN 20 11:36 AM
PHOENIX, ARIZONA

19

Claim Name	Lands Affected	BLM AMC No.	Location Date	Recording Date	Book/ Page
James Hardie Gypsum, Inc. #148	S½NE¼SW¼ Section 20, T41N-R12W	354613	09-02-2000	11-15-2000	Bk. 3622 Pg. 47,48
James Hardie Gypsum, Inc. #149	N½SE¼SW¼ Section 20, T41N-R12W	354614	09-02-2000	11-15-2000	Bk. 3622 Pg. 49,50
James Hardie Gypsum, Inc. #150	S½SE¼SW¼ Section 20, T41N-R12W	354615	09-02-2000	11-15-2000	Bk. 3622 Pg. 51,52
James Hardie Gypsum, Inc. #151	N½NW¼SW¼ Section 20, T41N-R12W	354616	09-02-2000	11-15-2000	Bk. 3622 Pg. 53,54
James Hardie Gypsum, Inc. #152	S½NW¼SW¼ Section 20, T41N-R12W	354617	09-02-2000	11-15-2000	Bk. 3622 Pg. 55,56
James Hardie Gypsum, Inc. #153	N½SW¼SW¼ Section 20, T41N-R12W	354618	09-02-2000	11-15-2000	Bk. 3622 Pg. 57,58
James Hardie Gypsum, Inc. #154	S½SW¼SW¼ Section 20, T41N-R12W	354619	09-02-2000	11-15-2000	Bk. 3622 Pg. 59,60
James Hardie Gypsum, Inc. #155	N½NW¼NW¼ Section 29, T41N-R12W	354620	09-03-2000	11-15-2000	Bk. 3622 Pg. 61,62
James Hardie Gypsum, Inc. #156	S½NW¼NW¼ Section 29, T41N-R12W	354621	09-03-2000	11-15-2000	Bk. 3622 Pg. 63,64
James Hardie Gypsum, Inc. #157	N½SW¼NW¼ Section 29, T41N-R12W	354622	09-03-2000	11-15-2000	Bk. 3622 Pg. 65,66
James Hardie Gypsum, Inc. #158	S½SW¼NW¼ Section 29, T41N-R12W	354623	09-03-2000	11-15-2000	Bk. 3622 Pg. 67,68
James Hardie Gypsum, Inc. #159	N½NE¼NE¼ Section 30, T41N-R12W	354624	09-03-2000	11-15-2000	Bk. 3622 Pg. 69,70
James Hardie Gypsum, Inc. #160	S½NE¼NE¼ Section 30, T41N-R12W	354625	09-03-2000	11-15-2000	Bk. 3622 Pg. 71,72
James Hardie Gypsum, Inc. #161	N½SE¼NE¼ Section 30, T41N-R12W	354626	09-03-2000	11-15-2000	Bk. 3622 Pg. 73,74
James Hardie Gypsum, Inc. #162	S½SE¼NE¼ Section 30, T41N-R12W	354627	09-03-2000	11-15-2000	Bk. 3622 Pg. 75,76
James Hardie Gypsum, Inc. #163	N½NW¼NE¼ Section 30, T41N-R12W	354628	09-03-2000	11-15-2000	Bk. 3622 Pg. 77,78
James Hardie Gypsum, Inc. #164	S½NW¼NE¼ Section 30, T41N-R12W	354629	09-03-2000	11-15-2000	Bk. 3622 Pg. 79,80
James Hardie Gypsum, Inc. #165	N½SW¼NE¼ Section 30, T41N-R12W	354630	09-03-2000	11-15-2000	Bk. 3622 Pg. 81,82
James Hardie Gypsum, Inc. #166	S½SW¼NE¼ Section 30, T41N-R12W	354631	09-03-2000	11-15-2000	Bk. 3622 Pg. 83,84



Claim Name	Lands Affected	BLM AMC No.	Location Date	Recording Date	Book/ Page
James Hardie Gypsum, Inc. #167	N½NE¼SE¼ Section 30, T41N-R12W	354632	09-03-2000	11-15-2000	Bk. 3622 Pg. 85,86
James Hardie Gypsum, Inc. #168	S½NE¼SE¼ Section 30, T41N-R12W	354633	09-03-2000	11-15-2000	Bk. 3622 Pg. 87,88
James Hardie Gypsum, Inc. #169	N½SE¼SE¼ Section 30, T41N-R12W	354634	09-03-2000	11-15-2000	Bk. 3622 Pg. 89,90
James Hardie Gypsum, Inc. #170	S½SE¼SE¼ Section 30, T41N-R12W	354635	09-03-2000	11-15-2000	Bk. 3622 Pg. 91,92
James Hardie Gypsum, Inc. #171	N½NW¼SE¼ Section 30, T41N-R12W	354636	09-03-2000	11-15-2000	Bk. 3622 Pg. 93,94
James Hardie Gypsum, Inc. #172	S½NW¼SE¼ Section 30, T41N-R12W	354637	09-03-2000	11-15-2000	Bk. 3622 Pg. 95,96
James Hardie Gypsum, Inc. #173	N½SW¼SE¼ Section 30, T41N-R12W	354638	09-03-2000	11-15-2000	Bk. 3622 Pg. 97,98
James Hardie Gypsum, Inc. #174	S½SW¼SE¼ Section 30, T41N-R12W	354639	09-03-2000	11-15-2000	Bk. 3622 Pg. 99,100
James Hardie Gypsum, Inc. #175	N½NE¼NW¼ Section 30, T41N-R12W	354640	09-03-2000	11-15-2000	Bk. 3622 Pg. 101,02
James Hardie Gypsum, Inc. #176	S½NE¼NW¼ Section 30, T41N-R12W	354641	09-03-2000	11-15-2000	Bk. 3622 Pg. 103,04
James Hardie Gypsum, Inc. #177	N½SE¼NW¼ Section 30, T41N-R12W	354642	09-03-2000	11-15-2000	Bk. 3622 Pg. 105,06
James Hardie Gypsum, Inc. #178	S½SE¼NW¼ Section 30, T41N-R12W	354643	09-03-2000	11-15-2000	Bk. 3622 Pg. 107,08
James Hardie Gypsum, Inc. #179	N½NW¼NW¼ Section 31, T41N-R12W	354644	09-05-2000	11-15-2000	Bk. 3622 Pg. 109,10
James Hardie Gypsum, Inc. #180	S½NW¼NW¼ Section 31, T41N-R12W	354645	09-05-2000	11-15-2000	Bk. 3622 Pg. 111,12
James Hardie Gypsum, Inc. #181	N½NE¼SE¼ Section 14, T40N-R13W	354646	09-05-2000	11-15-2000	Bk. 3622 Pg. 113,14
James Hardie Gypsum, Inc. #182	S½NE¼SE¼ Section 14, T40N-R13W	354647	09-05-2000	11-15-2000	Bk. 3622 Pg. 115,16
James Hardie Gypsum, Inc. #183	N½SE¼SE¼ Section 14, T40N-R13W	354648	09-05-2000	11-15-2000	Bk. 3622 Pg. 117,18
James Hardie Gypsum, Inc. #184	S½SE¼SE¼ Section 14, T40N-R13W	354649	09-05-2000	11-15-2000	Bk. 3622 Pg. 119,20
James Hardie Gypsum, Inc. #185	N½NE¼SW¼ Section 13, T40N-R13W	354650	09-05-2000	11-15-2000	Bk. 3622 Pg. 121,22

RECEIVED
B.L.M. AZ STATE OFFICE
2007 JUN 20 A 11:35
PHOENIX, ARIZONA

19

Claim Name	Lands Affected	BLM AMC No.	Location Date	Recording Date	Book/ Page
James Hardie Gypsum, Inc. #186	S½NE¼SW¼ Section 13, T40N-R13W	354651	09-05-2000	11-15-2000	Bk. 3622 Pg. 123,24
James Hardie Gypsum, Inc. #187	N½SE¼SW¼ Section 13, T40N-R13W	354652	09-05-2000	11-15-2000	Bk. 3622 Pg. 125,26
James Hardie Gypsum, Inc. #188	S½SE¼SW¼ Section 13, T40N-R13W	354653	09-05-2000	11-15-2000	Bk. 3622 Pg. 127,28
James Hardie Gypsum, Inc. #189	S½SW¼SW¼ Section 13, T40N-R13W	354654	09-05-2000	11-15-2000	Bk. 3622 Pg. 129,30
James Hardie Gypsum, Inc. #190	N½SW¼SW¼ Section 13, T40N-R13W	354655	09-05-2000	11-15-2000	Bk. 3622 Pg. 131,32
James Hardie Gypsum, Inc. #191	S½NW¼SW¼ Section 13, T40N-R13W	354656	09-05-2000	11-15-2000	Bk. 3622 Pg. 133,34
James Hardie Gypsum, Inc. #192	N½NW¼SW¼ Section 13, T40N-R13W	354657	09-05-2000	11-15-2000	Bk. 3622 Pg. 135,36
James Hardie Gypsum, Inc. #193	NE¼NW¼NW¼ NW¼NE¼NW¼ Section 24, T40N-R13W	354658	09-05-2000	11-15-2000	Bk. 3622 Pg. 137,38
James Hardie Gypsum, Inc. #194	SE¼NW¼NW¼ SW¼NE¼NW¼ Section 24, T40N-R13W	354659	09-05-2000	11-15-2000	Bk. 3622 Pg. 139,40
James Hardie Gypsum, Inc. #195	NE¼SW¼NW¼ NW¼SE¼NW¼ Section 24, T40N-R13W	354660	09-05-2000	11-15-2000	Bk. 3622 Pg. 141,42
James Hardie Gypsum, Inc. #196	SW¼SE¼NW¼ SE¼SW¼NW¼ Section 24, T40N-R13W	354661	09-05-2000	11-15-2000	Bk. 3622 Pg. 143,44
James Hardie Gypsum, Inc. #197	SE¼SE¼NE¼ Section 23, T40N-R13W SW¼ SW¼NW¼ Section 24, T40N-R13W	354662	09-05-2000	11-15-2000	Bk. 3622 Pg. 145,46
James Hardie Gypsum, Inc. #198	NE¼SE¼NE¼ Section 23, T40N-R13W NW¼SW¼NW¼ Section 24, T40N-R13W	354663	09-05-2000	11-15-2000	Bk. 3622 Pg. 147,48
James Hardie Gypsum, Inc. #199	SE¼NE¼NE¼ Section 23, T40N-R13W SW¼ NW¼NW¼ Section 24, T40N-R13W	354664	09-05-2000	11-15-2000	Bk. 3622 Pg. 149,50
James Hardie Gypsum, Inc. #200	N½NE¼NW¼ Section 25, T41N-R12W	354665	09-04-2000	11-15-2000	Bk. 3622 Pg. 151,52

174540.1

RECEIVED
B.L.M. AZ STATE OFFICE
2007 JUN 20 A 11:35
PHOENIX, ARIZONA

15

Claim Name	Lands Affected	BLM AMC No.	Location Date	Recording Date	Book/ Page
James Hardie Gypsum, Inc. #201	S½NE¼NW¼ Section 25, T41N-R12W	354666	09-04-2000	11-15-2000	Bk. 3622 Pg. 153,54
James Hardie Gypsum, Inc. #202	N½SE¼NW¼ Section 25, T41N-R12W	354667	09-04-2000	11-15-2000	Bk. 3622 Pg. 155,56
James Hardie Gypsum, Inc. #203	S½SE¼NW¼ Section 25, T41N-R12W	354668	09-04-2000	11-15-2000	Bk. 3622 Pg. 157,58
James Hardie Gypsum, Inc. #204	S½SW¼NW¼ Section 25, T41N-R12W	354669	09-04-2000	11-15-2000	Bk. 3622 Pg. 159,60
James Hardie Gypsum, Inc. #205	N½SW¼NW¼ Section 25, T41N-R12W	354670	09-04-2000	11-15-2000	Bk. 3622 Pg. 161,62
James Hardie Gypsum, Inc. #206	S½NW¼NW¼ Section 25, T41N-R12W	354671	09-04-2000	11-15-2000	Bk. 3622 Pg. 163,64
James Hardie Gypsum, Inc. #207	N½NW¼NW¼ Section 25, T41N-R12W	354672	09-04-2000	11-15-2000	Bk. 3622 Pg. 165,66
James Hardie Gypsum, Inc. #208	N½NE¼NE¼ Section 26, T41N-R12W	354673	09-04-2000	11-15-2000	Bk. 3622 Pg. 167,68
James Hardie Gypsum, Inc. #209	S½NE¼NE¼ Section 26, T41N-R12W	354674	09-04-2000	11-15-2000	Bk. 3622 Pg. 169,70
James Hardie Gypsum, Inc. #210	N½SE¼NE¼ Section 26, T41N-R12W	354675	09-04-2000	11-15-2000	Bk. 3622 Pg. 171,72
James Hardie Gypsum, Inc. #211	S½SE¼NE¼ Section 26, T41N-R12W	354676	09-04-2000	11-15-2000	Bk. 3622 Pg. 173,74
James Hardie Gypsum, Inc. #212	S½SW¼NE¼ Section 26, T41N-R12W	354677	09-04-2000	11-15-2000	Bk. 3622 Pg. 175,76
James Hardie Gypsum, Inc. #213	N½SW¼NE¼ Section 26, T41N-R12W	354678	09-04-2000	11-15-2000	Bk. 3622 Pg. 177,78
James Hardie Gypsum, Inc. #214	S½NW¼NE¼ Section 26, T41N-R12W	354679	09-04-2000	11-15-2000	Bk. 3622 Pg. 179,80
James Hardie Gypsum, Inc. #215	N½NW¼NE¼ Section 26, T41N-R12W	354680	09-04-2000	11-15-2000	Bk. 3622 Pg. 181,82
James Hardie Gypsum, Inc. #216	N½NE¼SE¼ Section 26, T41N-R12W	354681	09-04-2000	11-15-2000	Bk. 3622 Pg. 183,84
James Hardie Gypsum, Inc. #217	S½NE¼SE¼ Section 26, T41N-R12W	354682	09-04-2000	11-15-2000	Bk. 3622 Pg. 185,86
James Hardie Gypsum, Inc. #218	N½SE¼SE¼ Section 26, T41N-R12W	354683	09-04-2000	11-15-2000	Bk. 3622 Pg. 187,88
James Hardie Gypsum, Inc. #219	S½SE¼SE¼ Section 26, T41N-R12W	354684	09-04-2000	11-15-2000	Bk. 3622 Pg. 189,90



Claim Name	Lands Affected	BLM AMC No.	Location Date	Recording Date	Book/ Page
James Hardie Gypsum, Inc. #220	S½SW¼SE¼ Section 26, T41N-R12W	354685	09-04-2000	11-15-2000	Bk. 3622 Pg. 191,92
James Hardie Gypsum, Inc. #221	N½SW¼SE¼ Section 26, T41N-R12W	354686	09-04-2000	11-15-2000	Bk. 3622 Pg. 193,94
James Hardie Gypsum, Inc. #222	S½NW¼SE¼ Section 26, T41N-R12W	354687	09-04-2000	11-15-2000	Bk. 3622 Pg. 195,96
James Hardie Gypsum, Inc. #223	N½NW¼SE¼ Section 26, T41N-R12W	354688	09-04-2000	11-15-2000	Bk. 3622 Pg. 197,98
James Hardie Gypsum, Inc. #224	N½NE¼NW¼ Section 2, T40N-R12W	354689	09-04-2000	11-15-2000	Bk. 3622 Pg. 199,200
James Hardie Gypsum, Inc. #225	S½NE¼NW¼ Section 2, T40N-R12W	354690	09-04-2000	11-15-2000	Bk. 3622 Pg. 201,02
James Hardie Gypsum, Inc. #226	N½SE¼NW¼ Section 2, T40N-R12W	354691	09-04-2000	11-15-2000	Bk. 3622 Pg. 203,04
James Hardie Gypsum, Inc. #227	S½SE¼NW¼ Section 2, T40N-R12W	354692	09-04-2000	11-15-2000	Bk. 3622 Pg. 205,06
James Hardie Gypsum, Inc. #228	S½SW¼NW¼ Section 2, T40N-R12W	354693	09-04-2000	11-15-2000	Bk. 3622 Pg. 207,08
James Hardie Gypsum, Inc. #229	N½SW¼NW¼ Section 2, T40N-R12W	354694	09-04-2000	11-15-2000	Bk. 3622 Pg. 209,10
James Hardie Gypsum, Inc. #230	S½NW¼NW¼ Section 2, T40N-R12W	354695	09-04-2000	11-15-2000	Bk. 3622 Pg. 211,12
James Hardie Gypsum, Inc. #231	N½NW¼NW¼ Section 2, T40N-R12W	354696	09-04-2000	11-15-2000	Bk. 3622 Pg. 213,14
James Hardie Gypsum, Inc. #232	N½NE¼SW¼ Section 2, T40N-R12W	354697	09-04-2000	11-15-2000	Bk. 3622 Pg. 215,16
James Hardie Gypsum, Inc. #233	S½NE¼SW¼ Section 2, T40N-R12W	354698	09-04-2000	11-15-2000	Bk. 3622 Pg. 217,18
James Hardie Gypsum, Inc. #234	N½SE¼SW¼ Section 2, T40N-R12W	354699	09-04-2000	11-15-2000	Bk. 3622 Pg. 219,20
James Hardie Gypsum, Inc. #235	S½SE¼SW¼ Section 2, T40N-R12W	354700	09-04-2000	11-15-2000	Bk. 3622 Pg. 221,22
James Hardie Gypsum, Inc. #236	S½SW¼SW¼ Section 2, T40N-R12W	354701	09-04-2000	11-15-2000	Bk. 3622 Pg. 223,24
James Hardie Gypsum, Inc. #237	N½SW¼SW¼ Section 2, T40N-R12W	354702	09-04-2000	11-15-2000	Bk. 3622 Pg. 225,26
James Hardie Gypsum, Inc. #238	S½NW¼SW¼ Section 2, T40N-R12W	354703	09-04-2000	11-15-2000	Bk. 3622 Pg. 227,28



Claim Name	Lands Affected	BLM AMC No.	Location Date	Recording Date	Book/ Page
James Hardie Gypsum, Inc. #239	N $\frac{1}{2}$ NW $\frac{1}{4}$ SW $\frac{1}{4}$ Section 2, T40N-R12W	354704	09-04-2000	11-15-2000	Bk. 3622 Pg. 229,30
James Hardie Gypsum, Inc. #240	N $\frac{1}{2}$ NE $\frac{1}{4}$ SE $\frac{1}{4}$ Section 3, T40N-R12W	354705	09-04-2000	11-15-2000	Bk. 3622 Pg. 231,32
James Hardie Gypsum, Inc. #241	S $\frac{1}{2}$ NE $\frac{1}{4}$ SE $\frac{1}{4}$ Section 3, T40N-R12W	354706	09-04-2000	11-15-2000	Bk. 3622 Pg. 233,34
James Hardie Gypsum, Inc. #242	N $\frac{1}{2}$ SE $\frac{1}{4}$ SE $\frac{1}{4}$ Section 3, T40N-R12W	354707	09-04-2000	11-15-2000	Bk. 3622 Pg. 235,36
James Hardie Gypsum, Inc. #243	S $\frac{1}{2}$ SE $\frac{1}{4}$ SE $\frac{1}{4}$ Section 3, T40N-R12W	354708	09-04-2000	11-15-2000	Bk. 3622 Pg. 237,38
James Hardie Gypsum, Inc. #244	S $\frac{1}{2}$ SW $\frac{1}{4}$ SE $\frac{1}{4}$ Section 3, T40N-R12W	354709	09-04-2000	11-15-2000	Bk. 3622 Pg. 239,40
James Hardie Gypsum, Inc. #245	N $\frac{1}{2}$ SW $\frac{1}{4}$ SE $\frac{1}{4}$ Section 3, T40N-R12W	354710	09-04-2000	11-15-2000	Bk. 3622 Pg. 241,42
James Hardie Gypsum, Inc. #246	S $\frac{1}{2}$ NW $\frac{1}{4}$ SE $\frac{1}{4}$ Section 3, T40N-R12W	354711	09-04-2000	11-15-2000	Bk. 3622 Pg. 243,44
James Hardie Gypsum, Inc. #247	N $\frac{1}{2}$ NW $\frac{1}{4}$ SE $\frac{1}{4}$ Section 3, T40N-R12W	354712	09-04-2000	11-15-2000	Bk. 3622 Pg. 245,46
James Hardie Gypsum, Inc. #248	N $\frac{1}{2}$ NE $\frac{1}{4}$ NE $\frac{1}{4}$ Section 3, T40N-R12W	354713	09-04-2000	11-15-2000	Bk. 3622 Pg. 247,48
James Hardie Gypsum, Inc. #249	S $\frac{1}{2}$ NE $\frac{1}{4}$ NE $\frac{1}{4}$ Section 3, T40N-R12W	354714	09-04-2000	11-15-2000	Bk. 3622 Pg. 249,50
James Hardie Gypsum, Inc. #250	N $\frac{1}{2}$ SE $\frac{1}{4}$ NE $\frac{1}{4}$ Section 3, T40N-R12W	354715	09-04-2000	11-15-2000	Bk. 3622 Pg. 251,52
James Hardie Gypsum, Inc. #251	S $\frac{1}{2}$ SE $\frac{1}{4}$ NE $\frac{1}{4}$ Section 3, T40N-R12W	354716	09-04-2000	11-15-2000	Bk. 3622 Pg. 253,54
James Hardie Gypsum, Inc. #252	S $\frac{1}{2}$ SW $\frac{1}{4}$ NE $\frac{1}{4}$ Section 3, T40N-R12W	354717	09-04-2000	11-15-2000	Bk. 3622 Pg. 255,56
James Hardie Gypsum, Inc. #253	N $\frac{1}{2}$ SW $\frac{1}{4}$ NE $\frac{1}{4}$ Section 3, T40N-R12W	354718	09-04-2000	11-15-2000	Bk. 3622 Pg. 257,58
James Hardie Gypsum, Inc. #254	S $\frac{1}{2}$ NW $\frac{1}{4}$ NE $\frac{1}{4}$ Section 3, T40N-R12W	354719	09-04-2000	11-15-2000	Bk. 3622 Pg. 259,60
James Hardie Gypsum, Inc. #255	N $\frac{1}{2}$ NW $\frac{1}{4}$ NE $\frac{1}{4}$ Section 3, T40N-R12W	354720	09-04-2000	11-15-2000	Bk. 3622 Pg. 261,62
James Hardie Gypsum, Inc. #256	N $\frac{1}{2}$ NE $\frac{1}{4}$ NW $\frac{1}{4}$ Section 11, T40N-R12W	354721	09-04-2000	11-15-2000	Bk. 3622 Pg. 263,64
James Hardie Gypsum, Inc. #257	S $\frac{1}{2}$ NE $\frac{1}{4}$ NW $\frac{1}{4}$ Section 11, T40N-R12W	354722	09-04-2000	11-15-2000	Bk. 3622 Pg. 265,66

19

Claim Name	Lands Affected	BLM AMC No.	Location Date	Recording Date	Book/ Page
James Hardie Gypsum, Inc. #258	N½SE¼NW¼ Section 11, T40N-R12W	354723	09-04-2000	11-15-2000	Bk. 3622 Pg. 267,68
James Hardie Gypsum, Inc. #259	S½SE¼NW¼ Section 11, T40N-R12W	354724	09-04-2000	11-15-2000	Bk. 3622 Pg. 269,70
James Hardie Gypsum, Inc. #260	S½SW¼NW¼ Section 11, T40N-R12W	354725	09-04-2000	11-15-2000	Bk. 3622 Pg. 271,72
James Hardie Gypsum, Inc. #261	N½SW¼NW¼ Section 11 T40N R12W	354726	09-04-2000	11-15-2000	Bk. 3622 Pg. 273,74
James Hardie Gypsum, Inc. #262	S½NW¼NW¼ Section 11, T40N-R12W	354727	09-04-2000	11-15-2000	Bk. 3622 Pg. 275,76
James Hardie Gypsum, Inc. #263	N½NW¼NW¼ Section 11, T40N-R12W	354728	09-04-2000	11-15-2000	Bk. 3622 Pg. 277,78
James Hardie Gypsum, Inc. #264	N½NE¼SW¼ Section 11, T40N-R12W	354729	09-04-2000	11-15-2000	Bk. 3622 Pg. 279,80
James Hardie Gypsum, Inc. #265	S½NE¼SW¼ Section 11, T40N-R12W	354730	09-04-2000	11-15-2000	Bk. 3622 Pg. 281,82
James Hardie Gypsum, Inc. #266	N½SE¼SW¼ Section 11, T40N-R12W	354731	09-04-2000	11-15-2000	Bk. 3622 Pg. 283,84
James Hardie Gypsum, Inc. #267	S½SE¼SW¼ Section 11, T40N-R12W	354732	09-04-2000	11-15-2000	Bk. 3622 Pg. 285,86
James Hardie Gypsum, Inc. #268	S½SW¼SW¼ Section 11, T40N-R12W	354733	09-04-2000	11-15-2000	Bk. 3622 Pg. 287,88
James Hardie Gypsum, Inc. #269	N½SW¼SW¼ Section 11, T40N-R12W	354734	09-04-2000	11-15-2000	Bk. 3622 Pg. 289,90
James Hardie Gypsum, Inc. #270	S½NW¼SW¼ Section 11, T40N-R12W	354735	09-04-2000	11-15-2000	Bk. 3622 Pg. 291,92
James Hardie Gypsum, Inc. #271	N½NW¼SW¼ Section 11, T40N-R12W	354736	09-04-2000	11-15-2000	Bk. 3622 Pg. 293,94
James Hardie Gypsum, Inc. #272	N½NE¼SE¼ Section 10, T40N-R12W	354737	09-04-2000	11-15-2000	Bk. 3622 Pg. 295,96
James Hardie Gypsum, Inc. #273	S½NE¼SE¼ Section 10, T40N-R12W	354738	09-04-2000	11-15-2000	Bk. 3622 Pg. 297,98
James Hardie Gypsum, Inc. #274	N½SE¼SE¼ Section 10, T40N-R12W	354739	09-04-2000	11-15-2000	Bk. 3622 Pg. 299,300
James Hardie Gypsum, Inc. #275	S½SE¼SE¼ Section 10, T40N-R12W	354740	09-04-2000	11-15-2000	Bk. 3622 Pg. 301,02
James Hardie Gypsum, Inc. #276	S½SW¼SE¼ Section 10, T40N-R12W	354741	09-04-2000	11-15-2000	Bk. 3622 Pg. 303,04

RECEIVED
B.L.M. AZ STATE OFFICE
JUN 20 2007 11:35
PHOENIX, ARIZONA
09-04-2000 11-15-2000

(19)

Claim Name	Lands Affected	BLM AMC No.	Location Date	Recording Date	Book/ Page
James Hardie Gypsum, Inc. #277	N½SW¼SE¼ Section 10, T40N-R12W	354742	09-04-2000	11-15-2000	Bk. 3622 Pg. 305,06
James Hardie Gypsum, Inc. #278	S½NW¼SE¼ Section 10, T40N-R12W	354743	09-04-2000	11-15-2000	Bk. 3622 Pg. 307,08
James Hardie Gypsum, Inc. #279	N½NW¼SE¼ Section 10, T40N-R12W	354744	09-04-2000	11-15-2000	Bk. 3622 Pg. 309,10
James Hardie Gypsum, Inc. #280	N½NE¼NE¼ Section 10, T40N-R12W	354745	09-04-2000	11-15-2000	Bk. 3622 Pg. 311,12
James Hardie Gypsum, Inc. #281	S½NE¼NE¼ Section 10, T40N-R12W	354746	09-04-2000	11-15-2000	Bk. 3622 Pg. 313,14
James Hardie Gypsum, Inc. #282	N½SE¼NE¼ Section 10, T40N-R12W	354747	09-04-2000	11-15-2000	Bk. 3622 Pg. 315,16
James Hardie Gypsum, Inc. #283	S½SE¼NE¼ Section 10, T40N-R12W	354748	09-04-2000	11-15-2000	Bk. 3622 Pg. 317,18
James Hardie Gypsum, Inc. #284	S½SW¼NE¼ Section 10, T40N-R12W	354749	09-04-2000	11-15-2000	Bk. 3622 Pg. 319,20
James Hardie Gypsum, Inc. #285	N½SW¼NE¼ Section 10, T40N-R12W	354750	09-04-2000	11-15-2000	Bk. 3622 Pg. 321,22
James Hardie Gypsum, Inc. #286	S½NW¼NE¼ Section 10, T40N-R12W	354751	09-04-2000	11-15-2000	Bk. 3622 Pg. 323,24
James Hardie Gypsum, Inc. #287	N½NW¼NE¼ Section 10, T40N-R12W	354752	09-04-2000	11-15-2000	Bk. 3622 Pg. 325,26
James Hardie Gypsum, Inc. #288	N½NE¼NW¼ Section 14, T40N-R12W	354753	09-04-2000	11-15-2000	Bk. 3622 Pg. 327,28
James Hardie Gypsum, Inc. #289	S½NE¼NW¼ Section 14, T40N-R12W	354754	09-04-2000	11-15-2000	Bk. 3622 Pg. 329,30
James Hardie Gypsum, Inc. #290	N½SE¼NW¼ Section 14, T40N-R12W	354755	09-04-2000	11-15-2000	Bk. 3622 Pg. 331,32
James Hardie Gypsum, Inc. #291	S½SE¼NW¼ Section 14, T40N-R12W	354756	09-04-2000	11-15-2000	Bk. 3622 Pg. 333,34
James Hardie Gypsum, Inc. #292	S½SW¼NW¼ Section 14, T40N-R12W	354757	09-04-2000	11-15-2000	Bk. 3622 Pg. 335,36
James Hardie Gypsum, Inc. #293	N½SW¼NW¼ Section 14, T40N-R12W	354758	09-04-2000	11-15-2000	Bk. 3622 Pg. 337,38
James Hardie Gypsum, Inc. #294	S½NW¼NW¼ Section 14, T40N-R12W	354759	09-04-2000	11-15-2000	Bk. 3622 Pg. 339,40
James Hardie Gypsum, Inc. #295	N½NW¼NW¼ Section 14, T40N-R12W	354760	09-04-2000	11-15-2000	Bk. 3622 Pg. 341,42

RECEIVED
 B.L.M. AZ STATE OFFICE
 JUN 20 11:35 AM
 PHOENIX, ARIZONA

Claim Name	Lands Affected	BLM AMC No.	Location Date	Recording Date	Book/ Page
James Hardie Gypsum, Inc. #296	N½NE¼NE¼ Section 15, T40N-R12W	354761	09-04-2000	11-15-2000	Bk. 3622 Pg. 343,44
James Hardie Gypsum, Inc. #297	S½NE¼NE¼ Section 15, T40N-R12W	354762	09-04-2000	11-15-2000	Bk. 3622 Pg. 345,46
James Hardie Gypsum, Inc. #298	N½SE¼NE¼ Section 15, T40N-R12W	354763	09-04-2000	11-15-2000	Bk. 3622 Pg. 347,48
James Hardie Gypsum, Inc. #299	S½SE¼NE¼ Section 15, T40N-R12W	354764	09-04-2000	11-15-2000	Bk. 3622 Pg. 349,50
James Hardie Gypsum, Inc. #300	S½SW¼NE¼ Section 15, T40N-R12W	354765	09-04-2000	11-15-2000	Bk. 3622 Pg. 351,52
James Hardie Gypsum, Inc. #301	N½SW¼NE¼ Section 15, T40N-R12W	354766	09-04-2000	11-15-2000	Bk. 3622 Pg. 353,54
James Hardie Gypsum, Inc. #302	S½NW¼NE¼ Section 15, T40N-R12W	354767	09-04-2000	11-15-2000	Bk. 3622 Pg. 355,56
James Hardie Gypsum, Inc. #303	N½NW¼NE¼ Section 15, T40N-R12W	354768	09-04-2000	11-15-2000	Bk. 3622 Pg. 357,58
James Hardie Gypsum, Inc. #304	N½NE¼SE¼ Section 15, T40N-R12W	354769	09-04-2000	11-15-2000	Bk. 3622 Pg. 359,60
James Hardie Gypsum, Inc. #305	S½NE¼SE¼ Section 15, T40N-12W	354770	09-04-2000	11-15-2000	Bk. 3622 Pg. 361,62
James Hardie Gypsum, Inc. #306	N½SE¼SE¼ Section 15, T40N-R12W	354771	09-04-2000	11-15-2000	Bk. 3622 Pg. 363,64
James Hardie Gypsum, Inc. #307	S½SE¼SE¼ Section 15, T40N-R12W	354772	09-04-2000	11-15-2000	Bk. 3622 Pg. 365,66
James Hardie Gypsum, Inc. #308	S½SW¼SE¼ Section 15, T40N-R12W	354773	09-04-2000	11-15-2000	Bk. 3622 Pg. 367,68
James Hardie Gypsum, Inc. #309	N½SW¼SE¼ Section 15, T40N-R12W	354774	09-04-2000	11-15-2000	Bk. 3622 Pg. 369,70
James Hardie Gypsum, Inc. #310	S½NW¼SE¼ Section 15, T40N-R12W	354775	09-04-2000	11-15-2000	Bk. 3622 Pg. 371,72
James Hardie Gypsum, Inc. #311	N½NW¼SE¼ Section 15, T40N-R12W	354776	09-04-2000	11-15-2000	Bk. 3622 Pg. 373,74
James Hardie Gypsum, Inc. #312	N½NE¼NW¼ Section 22, T40N-R12W	354777	09-04-2000	11-15-2000	Bk. 3622 Pg. 375,76
James Hardie Gypsum, Inc. #313	S½NE¼NW¼ Section 22, T40N-R12W	354778	09-04-2000	11-15-2000	Bk. 3622 Pg. 377,78
James Hardie Gypsum, Inc. #314	N½SE¼NW¼ Section 22, T40N-R12W	354779	09-04-2000	11-15-2000	Bk. 3622 Pg. 379,80

RECEIVED
 B.L.M. AZ STATE OFFICE
 JUN 20 11:35 AM '07
 PHOENIX, ARIZONA

19

Claim Name	Lands Affected	BLM AMC No.	Location Date	Recording Date	Book/ Page
James Hardie Gypsum, Inc. #315	S½SE¼NW¼ Section 22, T40N-R12W	354780	09-04-2000	11-15-2000	Bk. 3622 Pg. 381,82
James Hardie Gypsum, Inc. #316	S½SW¼NW¼ Section 22, T40N-R12W	354781	09-04-2000	11-15-2000	Bk. 3622 Pg. 383,84
James Hardie Gypsum, Inc. #317	N½SW¼NW¼ Section 22, T40N-R12W	354782	09-04-2000	11-15-2000	Bk. 3622 Pg. 385,86
James Hardie Gypsum, Inc. #318	S½NW¼NW¼ Section 22, T40N-R12W	354783	09-04-2000	11-15-2000	Bk. 3622 Pg. 387,88
James Hardie Gypsum, Inc. #319	N½NW¼NW¼ Section 22, T40N-R12W	354784	09-04-2000	11-15-2000	Bk. 3622 Pg. 389,90
James Hardie Gypsum, Inc. #320	NE¼NE¼NE¼ Section 23, T40N-R13W NW¼NW¼NW¼ Section 24, T40N-R13W	354785	09-05-2000	11-15-2000	Bk. 3622 Pg. 391,92
James Hardie Gypsum, Inc. #321	S½NW¼SW¼ Section 24, T40N-R13W	354786	09-05-2000	11-15-2000	Bk. 3622 Pg. 393,94
James Hardie Gypsum, Inc. #322	N½NW¼SW¼ Section 24, T40N-R13W	354787	09-05-2000	11-15-2000	Bk. 3622 Pg. 395,96
James Hardie Gypsum, Inc. #327 (AMENDED 06-25-2001)	SW¼SW¼SE¼ SE¼SE¼SW¼ Section 2, T40N-R13W	354788	09-05-2000	11-15-2000	Bk. 3622 Pg. 397,98
James Hardie Gypsum, Inc. #328 (AMENDED 06-25-2001)	NW¼SW¼SE¼ NE¼SE¼SW¼ Section 2, T40N-R13W	354789	09-05-2000	11-15-2000	Bk. 3622 Pg. 399,400
James Hardie Gypsum, Inc. #329 (AMENDED 06-25-2001)	NW¼NW¼SE¼ NE¼NE¼SW¼ Section 2, T40N-R13W	354790	09-05-2000	11-15-2000	Bk. 3622 Pg. 401,02
James Hardie Gypsum, Inc. #330	SE¼SE¼NW¼ SW¼SW¼NE¼ Section 2, T40N-R13W	354791	09-05-2000	11-15-2000	Bk. 3622 Pg. 403,04

PHOENIX, ARIZONA

2007 JUN 20 A 11:34

RECEIVED
B.L.M. STATE OFFICE

12

Claim Name	Lands Affected	BLM AMC No.	Location Date	Recording Date	Book/ Page
James Hardie Gypsum, Inc. #335 (AMENDED 12-21-2001)	SE $\frac{1}{4}$ SE $\frac{1}{4}$ NW $\frac{1}{4}$ SW $\frac{1}{4}$ SW $\frac{1}{4}$ NE $\frac{1}{4}$ Section 11, T40N-R13W	354792	09-05-2000	11-15-2000	Bk. 3622 Pg. 405,06
James Hardie Gypsum, Inc. #336	NE $\frac{1}{4}$ SE $\frac{1}{4}$ NW $\frac{1}{4}$ NW $\frac{1}{4}$ SW $\frac{1}{4}$ NE $\frac{1}{4}$ Section 11, T40N-R13W	354793	09-05-2000	11-15-2000	Bk. 3622 Pg. 407,08
James Hardie Gypsum, Inc. #337	SE $\frac{1}{4}$ NE $\frac{1}{4}$ NW $\frac{1}{4}$ SW $\frac{1}{4}$ NW $\frac{1}{4}$ NE $\frac{1}{4}$ Section 11, T40N-R13W	354794	09-05-2000	11-15-2000	Bk. 3622 Pg. 409,10
James Hardie Gypsum, Inc. #338	NE $\frac{1}{4}$ NE $\frac{1}{4}$ NW $\frac{1}{4}$ NW $\frac{1}{4}$ NW $\frac{1}{4}$ NE $\frac{1}{4}$ Section 11, T40N-R13W	354795	09-05-2000	11-15-2000	Bk. 3622 Pg. 411,12
James Hardie Gypsum, Inc. #339	SW $\frac{1}{4}$ SE $\frac{1}{4}$ SE $\frac{1}{4}$ SE $\frac{1}{4}$ SW $\frac{1}{4}$ SE $\frac{1}{4}$ Section 3, T40N-R13W	354796	09-05-2000	11-15-2000	Bk. 3622 Pg. 413,14
James Hardie Gypsum, Inc. #340	NW $\frac{1}{4}$ SE $\frac{1}{4}$ SE $\frac{1}{4}$ NE $\frac{1}{4}$ SW $\frac{1}{4}$ SE $\frac{1}{4}$ Section 3, T40N-R13W	354797	09-05-2000	11-15-2000	Bk. 3622 Pg. 415,16
James Hardie Gypsum, Inc. #341	SE $\frac{1}{4}$ NW $\frac{1}{4}$ SE $\frac{1}{4}$ SW $\frac{1}{4}$ NE $\frac{1}{4}$ SE $\frac{1}{4}$ Section 3, T40N R13W	354798	09-05-2000	11-15-2000	Bk. 3622 Pg. 417,18
James Hardie Gypsum, Inc. #342	SE $\frac{1}{4}$ SW $\frac{1}{4}$ NE $\frac{1}{4}$ SW $\frac{1}{4}$ SE $\frac{1}{4}$ NE $\frac{1}{4}$ Section 3, T40N-R13W	354799	09-05-2000	11-15-2000	Bk. 3622 Pg. 419,20
James Hardie Gypsum, Inc. #343	NW $\frac{1}{4}$ SE $\frac{1}{4}$ NW $\frac{1}{4}$ NE $\frac{1}{4}$ SW $\frac{1}{4}$ NW $\frac{1}{4}$ Section 35, T41N-R13W	354800	09-05-2000	11-15-2000	Bk. 3622 Pg. 421,22
James Hardie Gypsum, Inc. #344	SE $\frac{1}{4}$ SW $\frac{1}{4}$ NW $\frac{1}{4}$ SW $\frac{1}{4}$ SE $\frac{1}{4}$ NW $\frac{1}{4}$ Section 35, T41N-R13W	354801	09-05-2000	11-15-2000	Bk. 3622 Pg. 423,24
James Hardie Gypsum, Inc. #345	NE $\frac{1}{4}$ NW $\frac{1}{4}$ SW $\frac{1}{4}$ NW $\frac{1}{4}$ NE $\frac{1}{4}$ SW $\frac{1}{4}$ Section 35, T41N-R13W	354802	09-05-2000	11-15-2000	Bk. 3622 Pg. 425,26

PHOENIX, ARIZONA

2007 JUN 20 A 11: 34

RECEIVED
BLM
AZ STATE OFFICE



Lands Affected (Parts of):

Township 40 North, Range 12 West, G&SRM

Sections 2, 3, 10, 11, 14, 15, and 22

Township 41 North, Range 12 West, G&SRM

Sections 7, 8, 18, 19, 20, 25, 26, 29, 30, and 31

Township 41 North, Range 13 West, G&SRM

Sections 13, 24, 25, 31, and 35

Township 40 North, Range 13 West, G&SRM

Sections 2, 3, 11, 13, 14, 23, 24

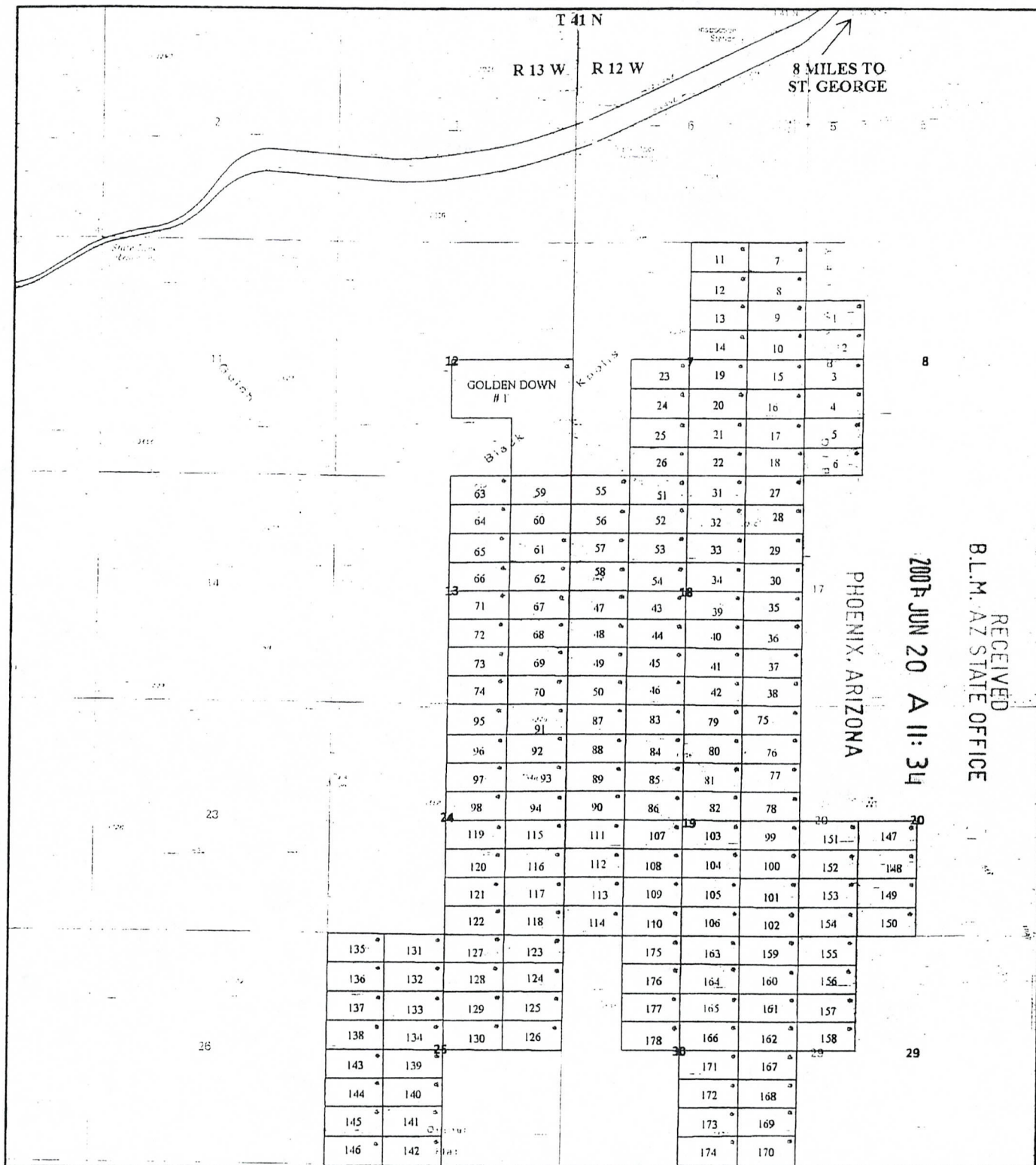
RECEIVED
B.L.M. AZ STATE OFFICE
2001 JUN 20 A 11: 34
PHOENIX, ARIZONA

EXHIBIT B

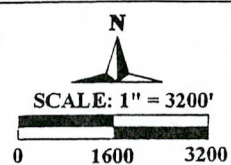
**PLATS OF JAMES HARDIE GYPSUM, INC. PLACER MINING CLAIMS
MOHAVE COUNTY, ARIZONA**

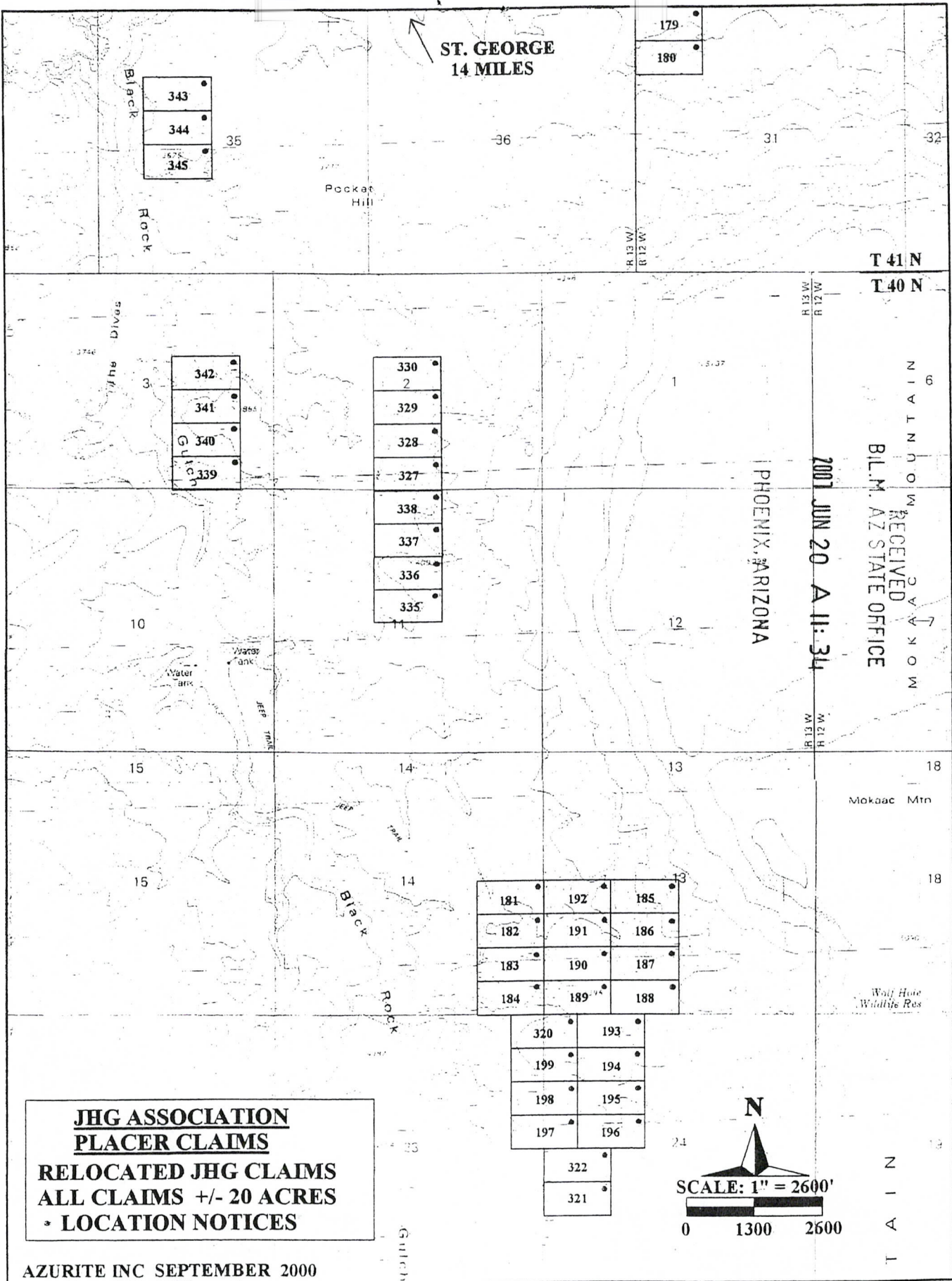
(GILA & SALT RIVER MERIDIAN)

RECEIVED
B.L.M. AZ STATE OFFICE
2001 JUN 20 A 11: 34
PHOENIX, ARIZONA



JAMES HARDIE GYPSUM INC. RELOCATED GYPSUM CITY CLAIMS
GOLDEN DOWN # 1 +/- 120 ACRES
PLACERS CLAIMS 1-178 +/- 20 ACRES
LOCATION NOTICES
 AZURITE INC. SEPTEMBER 2000





**JHG ASSOCIATION
PLACER CLAIMS**
RELOCATED JHG CLAIMS
ALL CLAIMS +/- 20 ACRES
*** LOCATION NOTICES**

AZURITE INC SEPTEMBER 2000

↑ 11 MILES TO ST. GEORGE

215	208	207	200
214	209	206	201
213	210	205	202
212	211	204	203
223	216		
222	217		
221	218		
220	219		

R. 12 W
R. 11 W
T. 41 N
T. 40 N

	255	248	231	224	
	254	249	230	225	
	253	250	229	226	13
	252	251	228	227	
47	247	240	239	232	
	246	241	238	233	
	245	242	237	234	14
	244	243	236	235	
	287	280	263	256	
52	286	281	262	257	
	285	282	261	258	17
	284	283	260	259	
51	279	272	271	264	
	278	273	270	265	
	277	274	269	266	
	276	275	268	267	
	303	296	295	288	
25	302	297	294	289	
	301	298	293	290	
	300	299	292	291	
	311	304			
24	310	305			
	309	306			
	308	307			
26	319	312			28
	318	313			
	317	314			
	316	315			
	30				
	32				

RECEIVED
B.L.M. AZ STATE OFFICE
2001 JUN 20 A 11:34
PHOENIX, ARIZONA



EXHIBIT C
UNPATENTED PLACER MINING CLAIMS IN MOHAVE COUNTY, ARIZONA
(GILA & SALT RIVER MERIDIAN)

RECEIVED
B.L.M. AZ STATE OFFICE
2001 JUN 20 A 11: 34
PHOENIX, ARIZONA

EXHIBIT "C"
(11 Pages)

Western Mining & Minerals, Inc.
Placer Mining Claims

(claims contain 160 acres unless otherwise noted)

Dutchman Claims (3)

The following are situated in T. 41 N., R. 11 W., S.R.B.M., Mohave County, Arizona:

Claim Name	Description	Book/Page	Number
Dutchman #1	SE1/4 Section 9	2798/471	AMC 341549
Dutchman #2	NW1/4 Section 10	2798/473	AMC 341550
Dutchman #3	NE1/4 Section 10	2798/475	AMC 341551

MGA Claims (122)

The following are situated in T. 37 N., R. 10 W., S.R.B.M., Mohave County, Arizona:

Claim Name	Description	Book/Page	Number
MGA #1	Lots 1, 2 and 3, Section 3, containing 141.11 acres	2822/934	AMC 342515
MGA #2	N1/2 Section 3, excluding lots 1, 2, 3 and 4, containing 160 acres.	2822/936	AMC 342516
MGA #3	Lot 4, Section 3 and Lots 1 and 2, Section 4, containing 139.35 acres	2822/938	AMC 342517
MGA #4	N1/2 Section 4, excluding lots 1, 2, 3 and 4, containing 160 acres.	2822/940	AMC 342518
MGA #5	SE1/4 Section 4	2822/942	AMC 342519
MGA #6	SW1/4 Section 4	2822/944	AMC 342520
MGA #7	Lots 3 and 4, Section 4 and Lot 1, Section 5, containing 139.18 acres	2822/946	AMC 342521
MGA #8	Lots 2, 3 and 4, Section 5, containing 137.38 acres	2822/948	AMC 342522

PHOENIX, ARIZONA

2007 JUN 20 A 11: 34

RECEIVED
B.L.M. AZ STATE OFFICE

(11)

MGA #9	N1/2 Section 5, excluding lots 1, 2, 3 and 4, containing 160 acres.	2822/950	AMC 342523
MGA #10	SE1/4 Section 5	2822/952	AMC 342524
MGA #11	SW1/4 Section 5	2822/954	AMC 342525
MGA #12	Lots 1, 2 and 3, Section 6, containing 135.21 acres	2822/956	AMC 342526
MGA #13	N1/2 Section 6, excluding lots 1, 2, 3 and 4, containing 160 acres.	2822/958	AMC 342527
MGA #14	SE1/4 Section 6	2822/960	AMC 342528
MGA #15	SW1/4 Section 6	2822/962	AMC 342529
MGA #16	NE1/4 Section 7	2822/964	AMC 342530
MGA #18	N1/2 S1/2 Section 7	2822/966	AMC 342531
MGA #19	NW1/4 Section 7	2822/968	AMC 342532
MGA #21	N1/2 N1/2 Section 8	2822/970	AMC 342533

The following is situated in T. 37 N., R. 10 W., and T. 37 N., R. 11 W., S.R.B.M., Mohave County, Arizona:

Claim Name	Description	Book/Page	Number
MGA #22	Lot 4, Section 6, T. 37 N., R. 10 W., and Lots 1 and 2, Section 1, T. 37 N., R. 11 W., containing 132.44 acres	2822/972	AMC 342534

The following are situated in T. 37 N., R. 11 W., Mohave County, Arizona:

Claim Name	Description	Book/Page	Number
MGA #23	NE1/4 Section 1, excluding Lots 1 and 2, containing 80 acres	2822/974	AMC 342535
MGA #24	SE1/4 Section 1	2822/976	AMC 342536
MGA #25	NE1/4 Section 12	2822/978	AMC 342537

PHOENIX, ARIZONA

2001 JUN 20 A 11:33

RECEIVED
B.L.M. AZ STATE OFFICE

15

The following are situated in T. 32 N., R. 10 W., ~~Maricopa~~ Yavapai County, Arizona:

Claim Name	Description	Book/Page	Number
MGA #26	Lots 3 and 4 and E1/2 SW1/4 Section 7, containing 157.63 acres	2822/980	AMC 342538
MGA #27	SW1/4 Section 17	2822/982	AMC 342539
MGA #28	W1/2 NE1/4 Section 18 and W1/2 SE1/4 Section 7	2822/984	AMC 342540
MGA #29	SE1/4 Section 18	2822/986	AMC 342541
MGA #30	Lots 3 and 4 and E1/2 SW1/4 Section 18, containing 157.79 acres	2822/988	AMC 342542
MGA #31	Lots 1 and 2 and E1/2 NW1/4 Section 18, containing 157.82 acres	2822/990	AMC 342543
MGA #32	NE1/4 Section 19	2822/992	AMC 342544
MGA #33	SE1/4 Section 19	2822/994	AMC 342545
MGA #34	Lots 3 and 4 and E1/2 SW1/4 Section 19, containing 158.00 acres	2822/996	AMC 342546
MGA #35	Lots 1 and 2 and E1/2 NW1/4 Section 19, containing 157.84 acres	2822/998	AMC 342547
MGA #36	SE1/4 Section 20	2822/1000	AMC 342548
MGA #37	SW1/4 Section 20	2823/1	AMC 342549
MGA #38	NW1/4 Section 20	2823/3	AMC 342550
MGA #39	SW1/4 Section 21	2823/5	AMC 342551
MGA #40	SW1/4 Section 27	/2823/7	AMC 342552
MGA #41	SE1/4 Section 28	2823/9	AMC 342553
MGA #42	SW1/4 Section 28	2823/11	AMC 342554
MGA #43	NW1/4 Section 28	2823/13	AMC 342555
MGA #44	NE1/4 Section 29	2823/15	AMC 342556

PHOENIX, ARIZONA

2001 JUN 20 A 11:33

RECEIVED
B.L.M. AZ STATE OFFICE

19

MGA #45	SE1/4 Section 29	2823/17	AMC 342557
MGA #46	SW1/4 Section 29	2823/19	AMC 342558
MGA #47	NW1/4 Section 29	2823/21	AMC 342559
MGA #48	NE1/4 Section 30	2823/23	AMC 342560
MGA #49	SE1/4 Section 30	2823/25	AMC 342561
MGA #50	Lots 3 and 4 and E1/2 SW1/4 Section 30, containing 158.38 acres	2823/27	AMC 342562
MGA #51	Lots 1 and 2 and E1/2 NW1/4 Section 30, containing 158.18 acres	2823/29	AMC 342563
MGA #52	NE1/4 Section 31	2823/31	AMC 342564
MGA #53	SE1/4 Section 31	2823/33	AMC 342565
MGA #54	Lots 3 and 4 and E1/2 SW1/4 Section 31, containing 158.54 acres	2823/35	AMC 342566
MGA #55	Lots 1 and 2 and E1/2 NW1/4 Section 31, containing 158.50 acres	2823/37	AMC 342567
MGA #56	NE1/4 Section 32	2823/39	AMC 342568
MGA #57	SE1/4 Section 32	2823/41	AMC 342569
MGA #58	SW1/4 Section 32	2823/43	AMC 342570
MGA #59	NW1/4 Section 32	2823/45	AMC 342571
MGA #60	NE1/4 Section 33	2823/47	AMC 342572
MGA #61	SE1/4 Section 33	2823/49	AMC 342573
MGA #62	SW1/4 Section 33	2823/51	AMC 342574
MGA #63	NW1/4 Section 33	2823/53	AMC 342575
MGA #64	SE1/4 Section 34	2823/55	AMC 342576
MGA #65	SW1/4 Section 34	2823/57	AMC 342577
MGA #66	NW1/4 Section 34	2823/59	AMC 342578

PHOENIX, ARIZONA

2007 JUN 20 A 11: 33

RECEIVED
B.L.M. AZ STATE OFFICE

The following are situated in T. 38 N., R. 11 W., S.R.B.M., Mohave County, Arizona:

Claim Name	Description	Book/Page	Number
MGA #67	SE1/4 Section 1	2823/61	AMC 342579
MGA #68	SW1/4 Section 1	2823/63	AMC 342580
MGA #70	SE1/4 NW1/4 and S1/2 NE1/4 Section 2, containing 120 acres	2823/67	AMC 342582
MGA #72	Lots 1, 2 and 3 Section 2 and W1/2 Lot 4 Section 1, containing 142.18 acres	2823/71	AMC 342584
MGA #80	Lots 2, 3 and 4 Section 6, containing 119.36 acres	2823/73	AMC 342585
MGA #81	N1/2 Section 6, excluding lots 1, 2, 3 and 4, containing 160 acres.	2823/75	AMC 342586
MGA #82	SE1/4 Section 6	2823/77	AMC 342587
MGA #83	Lots 3 and 4 and E1/2 SW1/4 Section 6, containing 153.39 acres	2823/79	AMC 342588
MGA #84	NE1/4 Section 7	2823/81	AMC 342589
MGA #85	Lots 1 and 2 and E1/2 NW1/4 Section 7, containing 153.09 acres	2823/83	AMC 342590
MGA #86	SE1/4 Section 11	2823/85	AMC 342591
*GA #87	NE1/4 Section 12	2823/87	AMC 342592
MGA #88	SE1/4 Section 12	2823/89	AMC 342593
MGA #89	SW1/4 Section 12	2823/91	AMC 342594
MGA #90	NW1/4 Section 12	2823/93	AMC 342595
MGA #91	NE1/4 Section 13	2823/95	AMC 342596
MGA #92	SE1/4 Section 13	2823/97	AMC 342597
MGA #93	SW1/4 Section 13	2823/99	AMC 342598
MGA #94	NW1/4 Section 13	2823/101	AMC 342599

RECEIVED
 B.L.M. AZ STATE OFFICE
 2001 JUN 20 A 11:33
 PHOENIX, ARIZONA

19

MGA #95	NE1/4 Section 14	2823/103	AMC 342600
MGA #96	SE1/4 Section 14	2823/105	AMC 342601
MGA #97	E1/2 W1/2 Section 14	2823/107	AMC 342602
MGA #98	NE1/4 Section 23	2823/109	AMC 342603
MGA #99	SE1/4 Section 23	2823/111	AMC 342604
MGA #100	E1/2 W1/2 Section 23	2823/113	AMC 342605
MGA #101	NE1/4 Section 24	2823/115	AMC 342606
MGA #102	SE1/4 Section 24	2823/117	AMC 342607
MGA #103	SW1/4 Section 24	2823/119	AMC 342608
MGA #104	NW1/4 Section 24	2823/121	AMC 342609
MGA #105	NE1/4 Section 25	2823/123	AMC 342610
MGA #106	SE1/4 Section 25	2823/125	AMC 342611
MGA #107	SW1/4 Section 25	2823/127	AMC 342612
MGA #108	NW1/4 Section 25	2823/129	AMC 342613
MGA #109	E1/2 NE1/4 and NE1/4 SE1/4 Section 26, containing 120 acres	2823/131	AMC 342614
MGA #110	NE1/4 Section 36	2823/133	AMC 342615
MGA #111	SE1/4 Section 36	2823/135	AMC 342616
MGA #112	NW1/4 Section 36	2823/137	AMC 342617

The following is situated in T. 38 N., R. 12 W., S.R.B.M., Mohave County, Arizona:

Claim Name	Description	Book/Page	Number
MGA #151	Lot 1 and SE1/4 NE1/4 Section 1, containing 80.71 acres	2823/175	AMC 342636

PHOENIX, ARIZONA

2007 JUN 20 A 11: 33

RECEIVED
B.L.M. AZ STATE OFFICE

19

The following are situated in T. 39 N., R. 11 W., S.R.B.M., Mohave County, Arizona:

Claim Name	Description	Book/Page	Number
MGA #69	NW1/4 Section 35	2823/65	AMC 342581
MGA #71	SW1/4 Section 35	2823/69	AMC 342583
Claim Name	County BLM Description	Book/Page	Number
MGA #114	SE1/4 Section 18	2823/139	AMC 342618
MGA #115	Lots 3 and 4 and E1/2 SW1/4 Section 18, containing 146.12 acres	2823/141	AMC 342619
MGA #116	NE1/4 Section 19	2823/143	AMC 342620
MGA #117	SE1/4 Section 19	2823/145	AMC 342621
MGA #118	Lots 3 and 4 and E1/2 SW1/4 Section 19, containing 147.26 acres	2823/147	AMC 342622
MGA #119	Lots 1 and 2 and E1/2 NW1/4 Section 19, containing 146.58 acres	2823/149	AMC 342623
MGA #130	NE1/4 Section 30	2823/151	AMC 342624
MGA #131	SE1/4 Section 30	2823/153	AMC 342625
MGA #132	Lots 3 and 4 and E1/2 SW1/4 Section 30, containing 148.50 acres	2823/155	AMC 342626
MGA #133	Lots 1 and 2 and E1/2 NW1/4 Section 30, containing 147.90 acres	2823/157	AMC 342627
MGA #134	NE1/4 Section 31	2823/159	AMC 342628
MGA #135	SE1/4 Section 31	2823/161	AMC 342629
MGA #136	Lots 3 and 4 and E1/2 SW1/4 Section 31, containing 149.65 acres	2823/163	AMC 342630
MGA #137	Lots 1 and 2 and E1/2 NW1/4 Section 31, containing 149.15 acres	2823/165	AMC 342631
MGA #146	SE1/4 Section 35	2823/167	AMC 342632

2001 JUN 20 A 11:33

RECEIVED
B.L.M. AZ STATE OFFICE

PHOENIX, ARIZONA

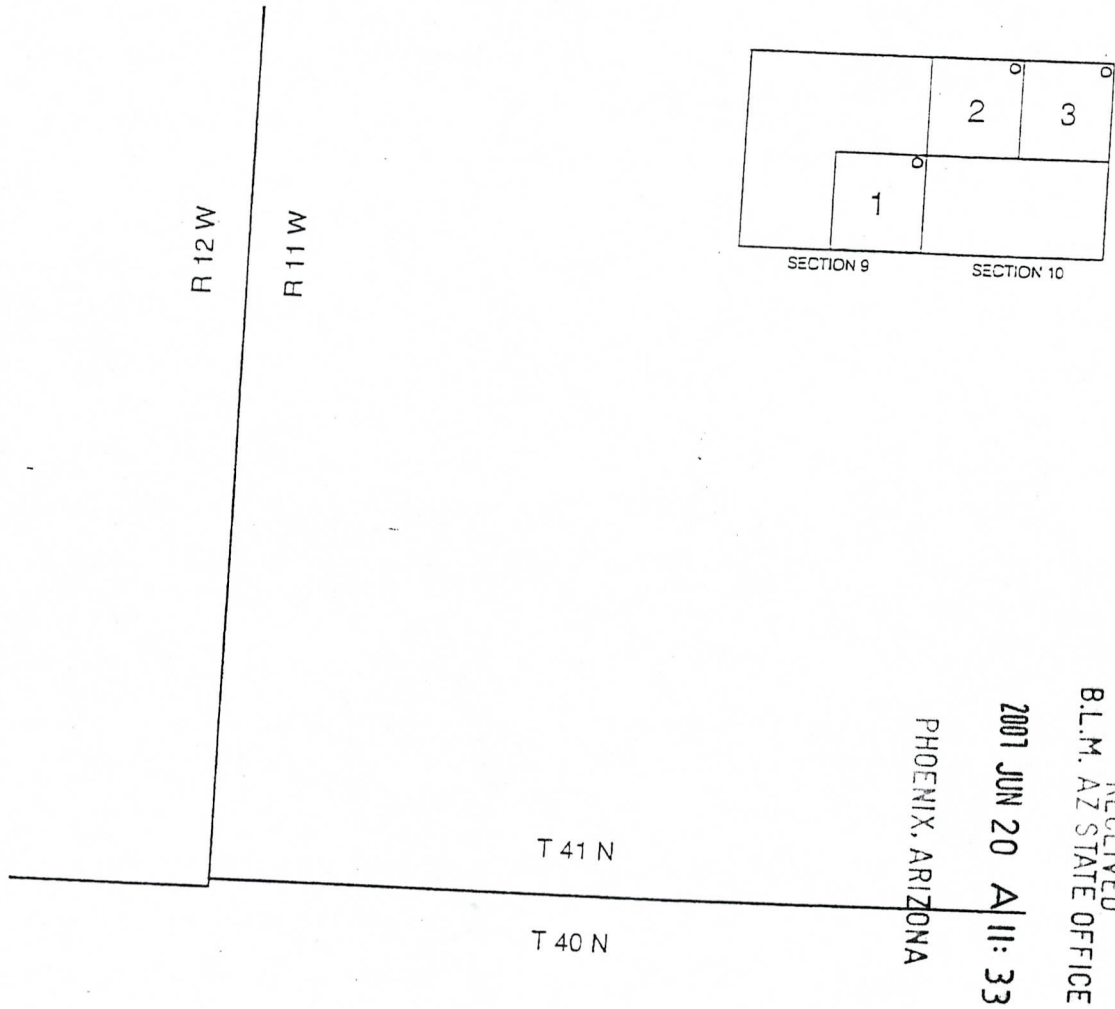
17

The following are situated in T. 39 N., R. 12 W., S.R.B.M., Mohave County, Arizona:

Claim Name	Description	Book/Page	Number
MGA #148	S1/2 SE1/4 Section 24, containing 80 acres	2823/169	AMC 342633
MGA #149	NE1/4 Section 25	2823/171	AMC 342634
MGA #150	SE1/4 Section 25	2823/173	AMC 342635

RECEIVED
B.L.M. AZ STATE OFFICE
2001 JUN 20 A 11: 33
PHOENIX, ARIZONA

3

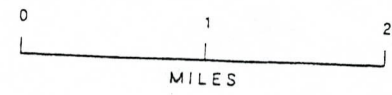


RECEIVED
 B.L.M. AZ STATE OFFICE

2007 JUN 20 A 11: 33

PHOENIX, ARIZONA

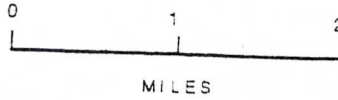
DUTCHMAN CLAIMS
 MOHAVE COUNTY, ARIZONA



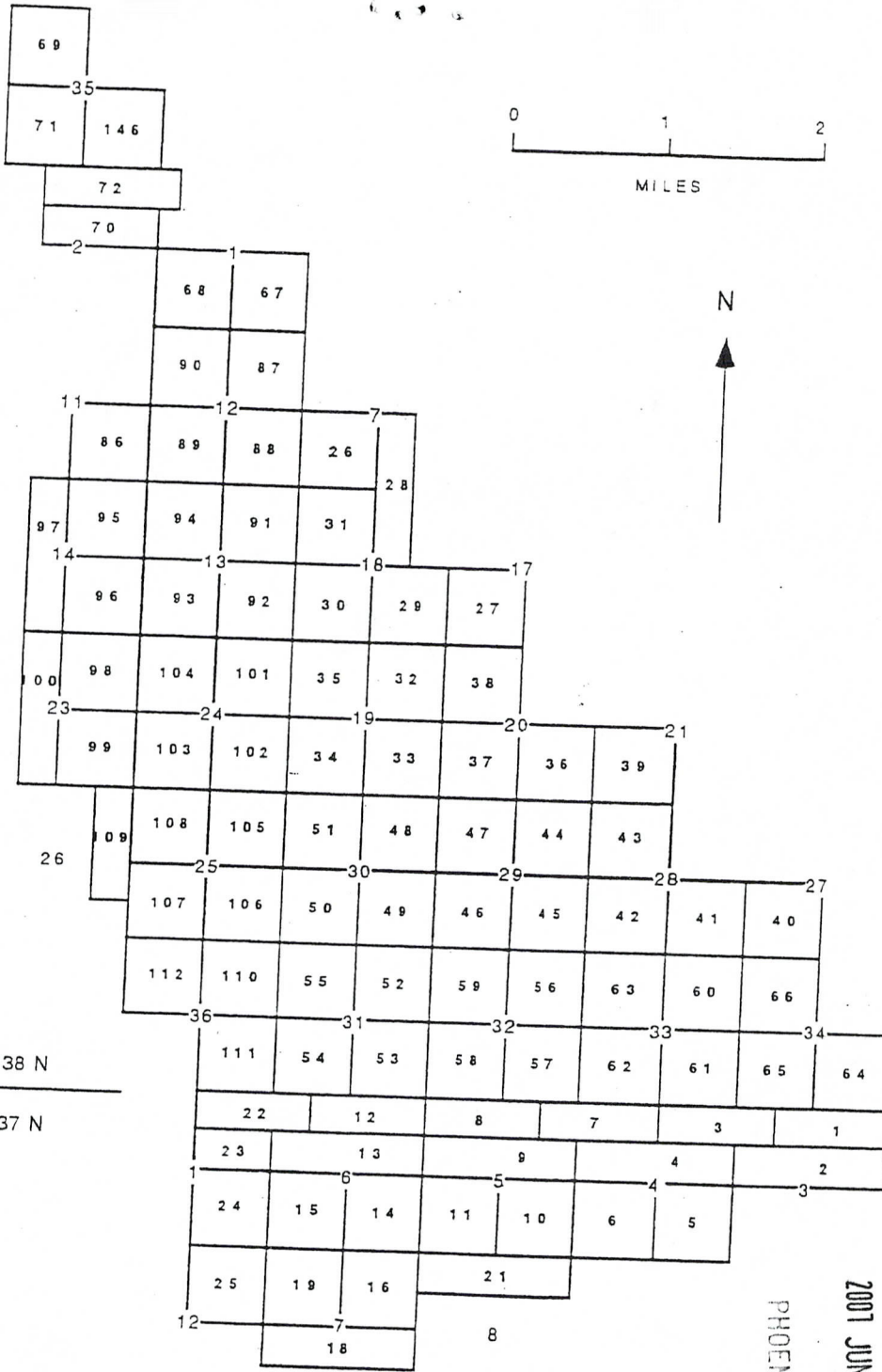
o LOCATION NOTICES

T 39 N

T 38 N



N



T 38 N

T 37 N

R 11 W | R 10 W

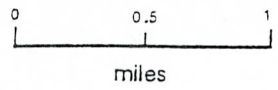
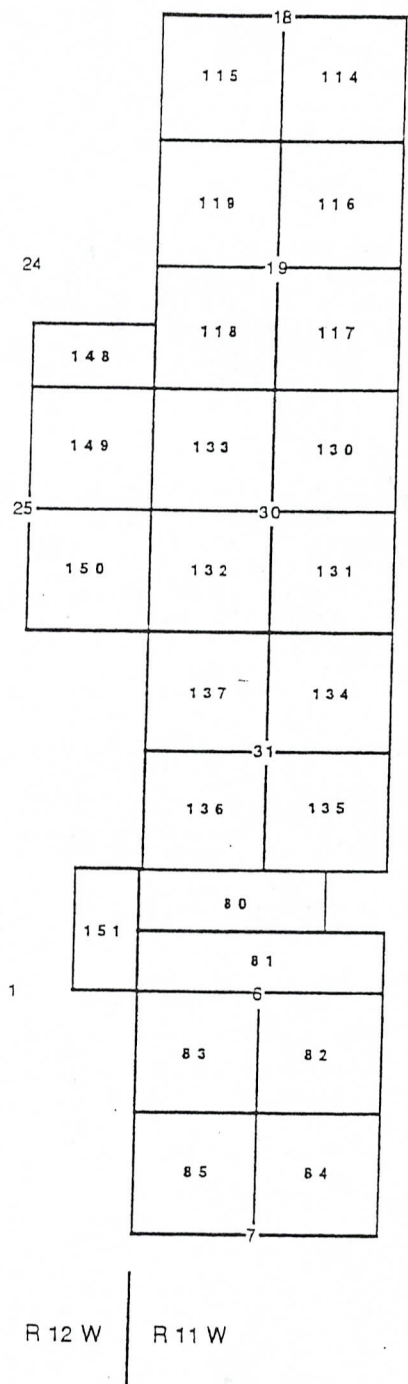
PHOENIX, ARIZONA

2001 JUN 20 A 11: 33

RECEIVED
B.L.M. AZ STATE OFFICE

MGA CLAIMS

MOHAVE COUNTY, ARIZONA



RECEIVED
 B.L.M. AZ STATE OFFICE
 2001 JUN 20 A 11: 33
 PHOENIX, ARIZONA

MGA CLAIMS
 MOHAVE COUNTY, ARIZONA

EXHIBIT D

UNPATENTED PLACER MINING CLAIMS IN MOHAVE COUNTY, ARIZONA

(GILA & SALT RIVER MERIDIAN)

RECEIVED
B.L.M. AZ STATE OFFICE

2007 JUN 20 A 11: 33

PHOENIX, ARIZONA

EXHIBIT "D"
(7 Pages)

NEW GYPSUM CLAIMS

The following are situated in T. 42 N., R. 12 W., S.R.B.M., Mohave County, Arizona:

Claim Name	Description	County Book/Page	BLM Number
New Gypsum #2	SW 1/4 Section 31	731/21	139183
New Gypsum #3	Lots #1, 2, 3 and 4 along fractional Section 31 North boundary	731/22	139184

The following are situated in T. 41 N., R. 12 W., S.R.B.M., Mohave County, Arizona:

Claim Name	Description	County Book/Page	BLM Number
New Gypsum #4	Lots 1, 2 and 3 and that portion of the SE 1/4 NW 1/4 Section 6 that lies north of the I-15 right-of-way	2123/486	324812
New Gypsum #5	Lots 4 and 5, Section 6	2123/488	324813

MT. AETNA CLAIMS

The following are situated in T. 41 N., R. 11 W., S.R.B.M., Mohave County, Arizona:

Claim Name	Description	County Book/Page	BLM Number
Mt. Aetna #1	NW 1/4 Section 15	731/623	139177
Mt. Aetna #2	SW 1/4 Section 10	731/625	139178
Mt. Aetna #3	SE 1/4 Section 10	731/626	139179
Mt. Aetna #4	NE 1/4 Section 16	731/627	139180
Mt. Aetna #5	SE 1/4 Section 16	731/628	139181

RECEIVED
 B.L.M. AZ STATE OFFICE
 2001 JUN 20 A 11:33
 PHOENIX, ARIZONA



GYPSUM HILLS CLAIMS

The following are situated in T. 41 N., R. 11 W., S.R.B.M., Mohave County, Arizona:

Claim Name	Description	County Book/Page	BLM Number
Gypsum Hills #1	NW1/4 Section 11	5-R/33	74105
Gypsum Hills #2	SW1/4 Section 11	5-R/34	74106
Gypsum Hills #3	NE1/4 Section 15	5-R/35	74107
Gypsum Hills #4	SE1/4 Section 15	5-R/36	74108
Gypsum Hills #5	SW1/4 Section 15	5-R/37	74109
Gypsum Hills #6	NW1/4 Section 14	572/591-592	74149
Gypsum Hills #7	NE1/4 Section 22	5-R/38	74110
Gypsum Hills #8	SE1/4 Section 22	5-R/39	74111
Gypsum Hills #9	SW1/4 Section 22	5-R/40	74112
Gypsum Hills #10	NW1/4 Section 22	5-R/41	74113
Gypsum Hills #19	NW1/4 Section 27	5-R/50	74122
Gypsum Hills #20	NE1/4 Section 28	5-R/51	74123
Gypsum Hills #22	SW1/4 Section 28	5-R/53	74125
Gypsum Hills #23	NW1/4 Section 28	5-R/54	74126

2001 JUN 20 A 11:32

RECEIVED
B.L.M. AZ STATE OFFICE

MOHAVE COUNTY, ARIZONA

GOLDEN DOWN CLAIM

The following is situated in T. 41 N., R. 13 W., S.R.B.M., Mohave County, Arizona:

Claim Name	Description	County Book/Page	BLM Number
Golden Down #1	NW1/4 SE1/4 and E1/2 SE1/4 Section 12	753/8	145380

15

GYPSUM DOME CLAIMS

The following are situated in T. 41 N., R. 11 W., S.R.B.M., Mohave County, Arizona:

Claim Name	Description	County Book/Page	BLM Number
Gypsum Dome #10	SE1/4 Section 20	5-R/19	74128
Gypsum Dome #11	SW1/4 Section 20	5-R/20	74129
Gypsum Dome #12	NW1/4 Section 20	5-R/21	74130
Gypsum Dome #13	NW1/4 Section 21	5-R/22	74131
Gypsum Dome #14	NE1/4 Section 21	5-R/23	74132
Gypsum Dome #15	SE1/4 Section 21	5-R/24	74133
Gypsum Dome #16	SW1/4 Section 21	5-R/25	74134
Gypsum Dome #17	NE1/4 Section 19	5-R/26	74135
Gypsum Dome #18	SE1/4 Section 19	5-R/27	74136
Gypsum Dome #19	SW1/4 Section 19, excluding lots 3 and 4, containing 160 acres	5-R/28	74137
(AMENDED)		2500/14	
Gypsum Dome #20	NE1/4 Section 30	5-R/29	74138
Gypsum Dome #22	SW1/4 Section 30, excluding lots 3 and 4, containing 160 acres	5-R/31	74140
(AMENDED)		2500/16	
Gypsum Dome #23	NW1/4 Section 30, excluding lots 1 and 2, containing 160 acres	5-R/32	74141
(AMENDED)		2500/18	

PHOENIX, ARIZONA

2001 JUN 20 A 11: 32

RECEIVED
B.L.M. AZ STATE OFFICE

13

GYPSUM TOWN CLAIMS

The following are situated in T. 40 N., R. 12 W., S.R.B.M., Mohave County, Arizona:

Claim Name	Description	County Book/Page	BLM Number
Gypsum Town #13 (AMENDED)	Lots 1 & 2 Section 2	6-D/45 2500/8	74142
Gypsum Town #14	SE1/4 Section 2	6-D/46	74143
Gypsum Town #17	NE1/4 Section 11	5-Q/495	74086
Gypsum Town #24	SW1/4 Section 15	5-R/2	74093
Gypsum Town #25	NW1/4 Section 15	5-R/3	74094
Gypsum Town #26	NE1/4 Section 21	5-R/4	74095
Gypsum Town #28	NE1/4 Section 22	5-R/6	74097
Gypsum Town #30	SW1/4 Section 22	5-R/8	74099
Gypsum Town #32	NW1/4 Section 27	5-R/10	74101
Gypsum Town #33	SW1/4 Section 27	5-R/11	74102
Gypsum Town #47	SW1/4 Section 3	5-R/222	74052
Gypsum Town #51	SW1/4 Section 10	5-R/226	74056
Gypsum Town #52	NW1/4 Section 10	5-R/227	74057

RECEIVED
B.L.M. AZ STATE OFFICE
2001 JUN 20 A 11:32
PHOENIX, ARIZONA

13

RECEIVED
B.L.M. AZ STATE OFFICE

2007 JUN 20 A 11: 32

PHOENIX, ARIZONA

R 12 W

R 11 W

Gypsum Hills

Gypsum Dome

Gypsum Town

T 41 N

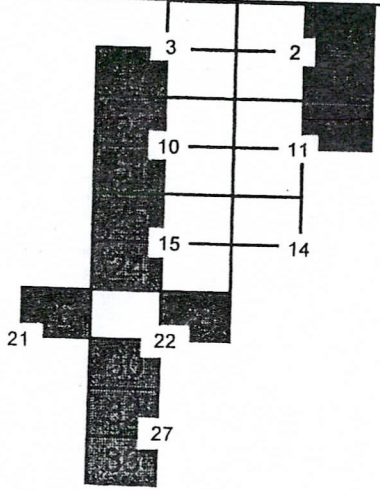
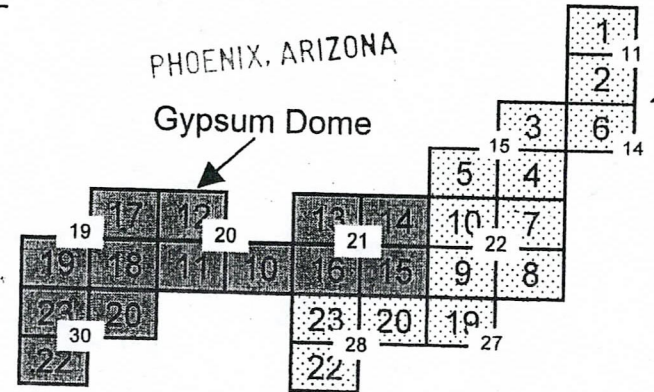
T 40 N

T 41 N

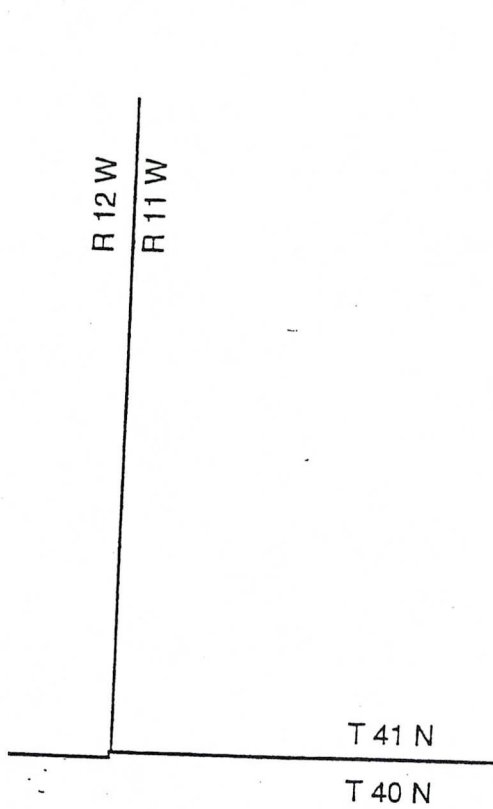
T 40 N

R 12 W

R 11 W

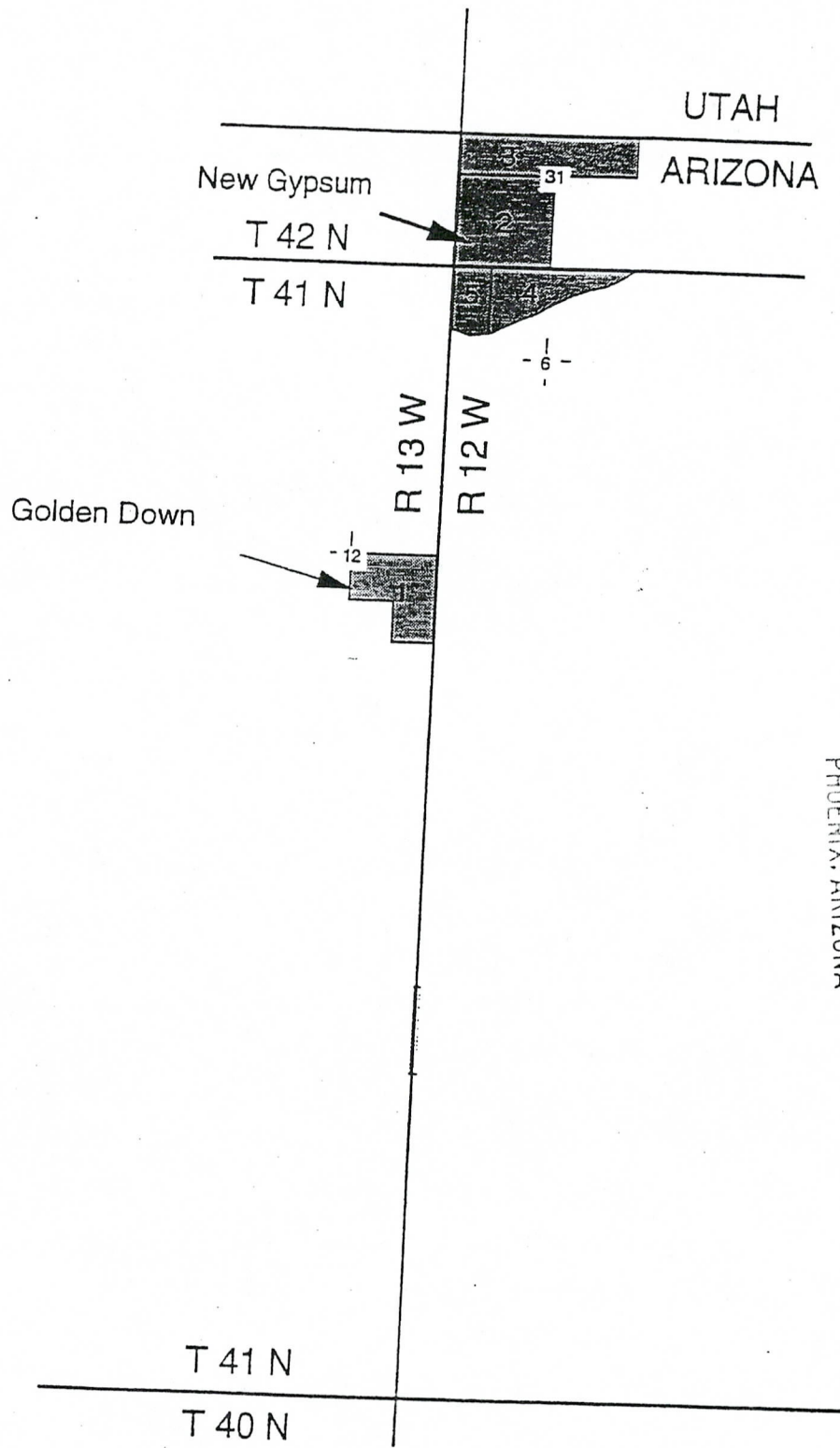


GYP SUM TOWN, GYP SUM DOME AND
GYP SUM HILLS CLAIMS
MOHAVE COUNTY, ARIZONA



RECEIVED
 B.L.M. AZ STATE OFFICE
 2001 JUN 20 A 11: 32
 PHOENIX, ARIZONA

MT AETNA CLAIMS
 MOHAVE COUNTY, ARIZONA



RECEIVED
 B.L.M. AZ STATE OFFICE
 2001 JUN 20 A 11: 32
 PHOENIX, ARIZONA

GOLDEN DOWN, NEW GYPSUM
 CLAIMS
 MOHAVE COUNTY, ARIZONA

Exhibit E

**Placer Mining Claims in Mohave County, Arizona
(Gila & Salt River Meridian)**

<u>Claim Name</u>	<u>Lands Affected</u>	<u>BLM AMC#</u>	<u>Location Date</u>	<u>Recording Date</u>	<u>Book/Page</u>
WMMI #1	N1/2,NW1/4,NE1/4 Section 20 T41N-R12W	367127	9/12/2005	9/15/2005	Bk 5837 Pg 972
WMMI #2	N1/2,NE1/4,NW1/4 Section 20 T41N-R12W	367128	9/12/05	9/15/06	Bk 5837 Pg 974
WMMI #3	N1/2,NW1/4,NW1/4 Section 20 T41N-R12W	367129	9/12/05	9/15/06	Bk 5837 Pg 976
WMMI #4	S1/2,NW1/4,NE1/4 Section 20 T41N-R12W	367130	9/12/06	9/15/05	Bk 5837 Pg 978
WMMI #5	S1/2,NE1/4, NW1/4 Section 20 T41N-R12W	367131	9/12/05	9/15/05	Bk 5837 Pg 980
WMMI #6	S1/2,NW1/4,NW1/4 Section 20 T41N-R12W	367132	9/12/05	9/15/05	Bk 5837 Pg 982
WMMI #7	N1/2,SW1/4,NE1/4 Section 20 T41N-R12W	367133	9/12/05	9/15/05	Bk 5837 Pg 984
WMMI #8	N1/2,SE1/4,NW1/4 Section 20 T41N-R12W	367134	9/12/05	9/15/05	Bk 5837 Pg 986
WMMI #9	N1/2,SW1/4,NW1/4 Section 20 T41N-R12W	367135	9/12/05	9/15/05	Bk 5837 Pg 988
WMMI #10	S1/2,SE1/4,NW1/4 Section 20 T41N-R12W	367136	9/12/05	9/15/05	Bk 5837 Pg 990
WMMI #11	S1/2, SW1/4,NW1/4 Section 20 T41N-R12W	367137	9/12/05	9/15/05	Bk 5837 Pg 992
WMMI #12	N1/2,NE1/4,NW1/4 Section 29 T41N, R12W	367138	9/12/05	9/15/05	Bk 5837 Pg 994
WMMI #13	S1/2,NE1/4,NW1/4 Section 29 T41N, R12W	367139	9/12/05	9/15/05	Bk 5837 Pg 996
WMMI #14	N1/2,NW1/4,SW1/4 Section 29 T41N, R12W	367140	9/12/05	9/15/05	Bk 5837 Pg 998
WMMI #15	S1/2,NW1/4,SW1/4 Section 29 T41N, R12W	367141	9/12/05	9/15/05	Bk 5837 Pg 100094
WMMI #16	N1/2,NE1/4,NE1/4 Section 31, T41N-R12W	367142	9/12/05	9/15/05	Bk 5838 Pg 1
WMMI #17	N1/2,NW1/4,NE1/4 Section 31 T41N-R12W	367143	9/12/05	9/15/05	Bk 5838 Pg 3

RECEIVED
BLM AZ STATE OFFICE
2007 JUN 20 11:32
PHOENIX, ARIZONA

(M)

United States Department of the Interior

Bureau of Land Management

BUSINESS & SUPPORT SVCS DIV

ONE N CENTRAL AVE SUITE 800

PHOENIX, AZ 85004 -4427

Phone: (602) 417-9200

Receipt

No:

1513629

Transaction #: 1564151		ENTERED INTO COMPUTER
Date of Transaction: 06/22/2007		
CUSTOMER:	WESTERN MINING PO BOX 850 ST GEORGE, UT 84771	JUN 26 2007 <i>PB</i> <i>+ VERIFIED</i>

LINE #	QTY	DESCRIPTION	REMARKS	UNIT PRICE	TOTAL
1	1.00	LOCATABLE MINERALS / MINING CLAIMS-NOT NEW-UNADJUD, ONE AUTH NO. ONLY / MINING CLAIM MONEY RECEIVED (455) CASES: AMC354466/\$66125.00	MAINT 2008 (529)	- n/a -	66125.00
TOTAL:					\$66,125.00

PAYMENT INFORMATION					
1	AMOUNT:	\$66,125.00	POSTMARKED:	6/13/07 0:00	
	TYPE:	CHECK	RECEIVED:	06/20/2007	
	CHECK NO:	00045556			
	NAME:	WESTERN MINING AND MINERALS 5301 WEST CYPRESS ST STE 300 TAMPA FL 33607			

REMARKS

This receipt was generated by the automated BLM Collections and Billing System and is a paper representation of a portion of the official electronic record contained therein.

United States Department of the Interior
 Bureau of Land Management
 BUSINESS & SUPPORT SVCS DIV
 ONE N CENTRAL AVE
 PHOENIX, AZ 85004 -2203
 Phone: (602) 417-9200

Receipt

No:

1302116

Transaction #: 1346472	
Date of Transaction: 06/19/2006	
CUSTOMER:	WESTERN MINING AND MINERALS 225 N BLUFF ST ST GEORGE, UT 84770

LINE #	QTY	DESCRIPTION	REMARKS	UNIT PRICE	TOTAL
1	1.00	LOCATABLE MINERALS / MINING CLAIMS-NOT NEW-UNADJUD, ONE AUTH NO. ONLY / MINING CLAIM MONEY RECEIVED (455) CASES: AMC354466/\$66125.00	MAINT 2007 (529)	- n/a -	66125.00
TOTAL:					\$66,125.00

PAYMENT INFORMATION					
1	AMOUNT:	\$66,125.00	POSTMARKED:	06/16/2006	
	TYPE:	CHECK	RECEIVED:	06/19/2006	
	CHECK NO:	00044540			
	NAME:	WESTERN MINING AND MINERALS 5301 W CYPRESS ST STE 300 TAMPA FL 33607			

REMARKS

This receipt was generated by the automated BLM Collections and Billing System and is a paper representation of a portion of the official electronic record contained therein.

LEAD CASEFILES:

AMC 341549
 AMC 139164
 AMC 145380

AMC 354466
 AMC 324810
 AMC 367127

AMC 342515
 AMC 74022

ENTERED IN COMPUTER
 RE 7/10/2006

From: Origin ID: (435)628-3916
Tamara Engstrom
Western Mining & Minerals
225 N. Bluff Street Suite # 8

St. George, UT 84770




CL5822389/10/28

SHIP TO: (435)628-3916 **BILL SENDER**

**Bureau of Land Mgmt ...
BLM Arizona State Office
222 North Central Ave**

Phoenix, AZ 85004



Ship Date: 16JUN06
ActWgt: 1 LB
System#: 9417239/INET2400
Account#: S*****

REF:



Delivery Address Bar Code

PRIORITY OVERNIGHT

MON

Deliver By:
19JUN06

TRK# 7909 5957 2750

FORM
0201

PHX A1

85004 -AZ-US

XH DGLA



the World On Time

WHEN RECORDED, RETURN TO:



P.O. Box 850
St. George, UT 84771

AFFIDAVIT OF PAYMENT OF ANNUAL MINING CLAIM
MAINTENANCE FEES (ARIZONA)
(and Notice of Intention To Hold)

STATE OF UTAH)
) ss.
COUNTY OF WASHINGTON)

On this 15 day of June, 2006, Western Mining and Minerals, Inc. ("Western Mining"), of 225 N. Bluff St., St. George, Utah, 84770, record holder of unpatented placer mining claims, timely paid its annual maintenance fees in the sum of \$66,125.50 ("Payment") to comply with the Act of August 10, 1993 [107 Stat.405, as amended and extended by the Act of October 21, 1998, 112 Stat. 2681-235, or other federal law] and with 43 C.F.R. § 3833.1-5. The annual payment covers the 2006 - 2007 assessment year commencing at 12:00 o'clock noon on September 1, 2006, for those unpatented placer mining claims affecting federal public lands in Mohave County, Arizona, described in Exhibits A through D to this Affidavit. Western Mining contemporaneously filed this Affidavit with the Bureau of Land Management with the Payment to meet the requirements of 43 C.F.R. § 3833.105(b). This Affidavit has been or will be recorded in Mohave County to comply with state law regarding maintenance of mining claims. The claim groups, claims quantities, and exhibits of appearance are, as follows:

James Hardie Gypsum, Inc	337	Exhibits A & B
Dutchman	3	Exhibit C
MGA	122	Exhibit C
Golden Down	1	Exhibit D
New Gypsum	4	Exhibit D
Mt. Aetna	5	Exhibit D
Gypsum Hills	14	Exhibit D
Gypsum Dome	13	Exhibit D
Gypsum Town	13	Exhibit D
WMMI	<u>17</u>	Exhibit E
Total	529	

RECEIVED
BLM, AZ STATE OFFICE
2006 JUN 19 A 8:54
PHOENIX, ARIZONA

This Affidavit of Payment of Annual Mining Claim Maintenance Fees also serves as a Notice of Intention to Hold to comply with the Federal Land Policy and Management Act and state law.

The undersigned is an officer or duly appointed agent of Western Mining and is authorized to conduct business in connection with the unpatented placer mining claims.

Dated this 15 day of June, 2006.

Charles H Johnson

Walter J. Wardrop




EXHIBIT A
UNPATENTED PLACER MINING CLAIMS IN MOHAVE COUNTY, ARIZONA
(GILA & SALT RIVER MERIDIAN)

Claim Name	Lands Affected	BLM AMC No.	Location Date	Recording Date	Book/ Page
James Hardie Gypsum, Inc. #1	N½SW¼NW¼ Section 8, T41N-R12W	354466	09-02-2000	11-15-2000	Bk. 3621 Pg. 753,4
James Hardie Gypsum, Inc. #2	S½SW¼NW¼ Section 8, T41N-R12W	354467	09-02-2000	11-15-2000	Bk. 3621 Pg. 755,6
James Hardie Gypsum, Inc. #3	N½NW¼SW¼ Section 8, T41N-R12W	354468	09-02-2000	11-15-2000	Bk. 3621 Pg. 757,8
James Hardie Gypsum, Inc. #4	S½NW¼SW¼ Section 8, T41N-R12W	354469	09-02-2000	11-15-2000	Bk. 3621 Pg. 759,60
James Hardie Gypsum, Inc. #5	N½SW¼SW¼ Section 8, T41N-R12W	354470	09-02-2000	11-15-2000	Bk. 3621 Pg. 761,2
James Hardie Gypsum, Inc. #6	S½SW¼SW¼ Section 8, T41N-R12W	354471	09-02-2000	11-15-2000	Bk. 3621 Pg. 763,4
James Hardie Gypsum, Inc. #7	N½NE¼NE¼ Section 7, T41N-R12W	354472	09-02-2000	11-15-2000	Bk. 3621 Pg. 765,6
James Hardie Gypsum, Inc. #8	S½NE¼NE¼ Section 7, T41N-R12W	354473	09-02-2000	11-15-2000	Bk. 3621 Pg. 767,8
James Hardie Gypsum, Inc. #9	N½SE¼NE¼ Section 7, T41N-R12W	354474	09-02-2000	11-15-2000	Bk. 3621 Pg. 769,70
James Hardie Gypsum, Inc. #10	S½SE¼NE¼ Section 7, T41N-R12W	354475	09-02-2000	11-15-2000	Bk. 3621 Pg. 771,2
James Hardie Gypsum, Inc. #11	N½NW¼NE¼ Section 7 T41N-R12W	354476	09-02-2000	11-15-2000	Bk. 3621 Pg. 773,4
James Hardie Gypsum, Inc. #12	S½NW¼NE¼ Section 7, T41N-R12W	354477	09-02-2000	11-15-2000	Bk. 3621 Pg. 775,6
James Hardie Gypsum, Inc. #13	N½SW¼NE¼ Section 7, T41N-R12W	354478	09-02-2000	11-15-2000	Bk. 3621 Pg. 777,8
James Hardie Gypsum, Inc. #14	S½SW¼NE¼ Section 7, T41N-R12W	354479	09-02-2000	11-15-2000	Bk. 3621 Pg. 779,80
James Hardie Gypsum, Inc. #15	N½NE¼SE¼ Section 7, T41N-R12W	354480	09-02-2000	11-15-2000	Bk. 3621 Pg. 781,2
James Hardie Gypsum, Inc. #16	S½NE¼SE¼ Section 7, T41N-R12W	354481	09-02-2000	11-15-2000	Bk. 3621 Pg. 783, 4

2009 JUN 19 A 8:54
 BUREAU OF LAND MANAGEMENT
 ARIZONA

Claim Name	Lands Affected	BLM AMC No.	Location Date	Recording Date	Book/ Page
James Hardie Gypsum, Inc. #17	N½SE¼SE¼ Section 7, T41N-R12W	354482	09-02-2000	11-15-2000	Bk. 3621 Pg. 785,6
James Hardie Gypsum, Inc. #18	S½SE¼SE¼ Section 7, T41N-R12W	354483	09-02-2000	11-15-2000	Bk. 3621 Pg. 787,8
James Hardie Gypsum, Inc. #19	N½NW¼SE¼ Section 7, T41N-R12W	354484	09-02-2000	11-15-2000	Bk. 3621 Pg. 789,90
James Hardie Gypsum, Inc. #20	S½NW¼SE¼ Section 7, T41N-R12W	354485	09-02-2000	11-15-2000	Bk. 3621 Pg. 791,2
James Hardie Gypsum, Inc. #21	N½SW¼SE¼ Section 7, T41N-R12W	354486	09-02-2000	11-15-2000	Bk. 3621 Pg. 793,4
James Hardie Gypsum, Inc. #22	S½SW¼SE¼ Section 7, T41N-R12W	354487	09-02-2000	11-15-2000	Bk. 3621 Pg. 795,6
James Hardie Gypsum, Inc. #23	N½NE¼SW¼ Section 7, T41N-R12W	354488	09-02-2000	11-15-2000	Bk. 3621 Pg. 797,8
James Hardie Gypsum, Inc. #24	S½NE¼SW¼ Section 7, T41N-R12W	354489	09-02-2000	11-15-2000	Bk. 3621 Pg. 799,800
James Hardie Gypsum, Inc. #25	N½SE¼SW¼ Section 7, T41N-R12W	354490	09-02-2000	11-15-2000	Bk. 3621 Pg. 801,802
James Hardie Gypsum, Inc. #26	S½SE¼SW¼ Section 7, T41N-R12W	354491	09-02-2000	11-15-2000	Bk. 3621 Pg. 803,04
James Hardie Gypsum, Inc. #27	N½NE¼NE¼ Section 18, T41N-R12W	354492	09-02-2000	11-15-2000	Bk. 3621 Pg. 805, 06
James Hardie Gypsum, Inc. #28	S½NE¼NE¼ Section 18, T41N-R12W	354493	09-02-2000	11-15-2000	Bk. 3621 Pg. 807, 08
James Hardie Gypsum, Inc. #29	N½SE¼NE¼ Section 18, T41N-R12W	354494	09-02-2000	11-15-2000	Bk. 3621 Pg.809,810
James Hardie Gypsum, Inc. #30	S½SE¼NE¼ Section 18, T41N-R12W	354495	09-02-2000	11-15-2000	Bk. 3621 Pg. 811,12
James Hardie Gypsum, Inc. #31	N½NW¼NE¼ Section 18 T41N-R12W	354496	09-02-2000	11-15-2000	Bk. 3621 Pg. 813,14
James Hardie Gypsum, Inc. #32	S½NW¼NE¼ Section 18, T41N-R12W	354497	09-02-2000	11-15-2000	Bk. 3621 Pg. 815,16
James Hardie Gypsum, Inc. #33	N½SW¼NE¼ Section 18, T41N-R12W	354498	09-02-2000	11-15-2000	Bk. 3621 Pg. 817, 18
James Hardie Gypsum, Inc. #34	S½SW¼NE¼ Section 18, T41N-R12W	354499	09-02-2000	11-15-2000	Bk. 3621 Pg. 819,20
James Hardie Gypsum, Inc. #35	N½NE¼SE¼ Section 18, T41N-R12W	354500	09-02-2000	11-15-2000	Bk. 3621 Pg. 821,22

PHOENIX, ARIZONA

2006 JUN 19 A 8:54

RECORDED

Claim Name	Lands Affected	BLM AMC No.	Location Date	Recording Date	Book/ Page
James Hardie Gypsum, Inc. #36	S½NE¼SE¼ Section 18, T41N-R12W	354501	09-02-2000	11-15-2000	Bk. 3621 Pg. 823,24
James Hardie Gypsum, Inc. #37	N½SE¼SE¼ Section 18, T41N-R12W	354502	09-02-2000	11-15-2000	Bk. 3621 Pg. 825,26
James Hardie Gypsum, Inc. #38	S½SE¼SE¼ Section 18, T41N-R12W	354503	09-02-2000	11-15-2000	Bk. 3621 Pg. 827,28
James Hardie Gypsum, Inc. #39	N½NW¼SE¼ Section 18, T41N-R12W	354504	09-02-2000	11-15-2000	Bk. 3621 Pg. 829,30
James Hardie Gypsum, Inc. #40	S½NW¼SE¼ Section 18, T41N R12W	354505	09-02-2000	11-15-2000	Bk. 3621 Pg. 831,32
James Hardie Gypsum, Inc. #41	N½SW¼SE¼ Section 18, T41N-R12W	354506	09-02-2000	11-15-2000	Bk. 3621 Pg. 833,34
James Hardie Gypsum, Inc. #42	S½SW¼SE¼ Section 18, T41N-R12W	354507	09-02-2000	11-15-2000	Bk. 3621 Pg. 835,36
James Hardie Gypsum, Inc. #43	N½NE¼SW¼ Section 18, T41N-R12W	354508	09-02-2000	11-15-2000	Bk. 3621 Pg. 837,38
James Hardie Gypsum, Inc. #44	S½NE¼SW¼ Section 18, T41N-R12W	354509	09-02-2000	11-15-2000	Bk. 3621 Pg. 839,40
James Hardie Gypsum, Inc. #45	N½SE¼SW¼ Section 18, T41N-R12W	354510	09-02-2000	11-15-2000	Bk. 3621 Pg. 841,42
James Hardie Gypsum, Inc. #46	S½SE¼SW¼ Section 18, T41N-R12W	354511	09-02-2000	11-15-2000	Bk. 3621 Pg. 843,44
James Hardie Gypsum, Inc. #47	N½NW¼SW¼ Section 18, T41N-R12W	354512	09-02-2000	11-15-2000	Bk. 3621 Pg. 845,46
James Hardie Gypsum, Inc. #48	S½NW¼SW¼ Section 18, T41N-R12W	354513	09-02-2000	11-15-2000	Bk. 3621 Pg. 847,48
James Hardie Gypsum, Inc. #49	N½SW¼SW¼ Section 18, T41N-R12W	354514	09-02-2000	11-15-2000	Bk. 3621 Pg. 849,50
James Hardie Gypsum, Inc. #50	S½SW¼SW¼ Section 18, 41N-R12W	354515	09-02-2000	11-15-2000	Bk. 3621 Pg. 851,52
James Hardie Gypsum, Inc. #51	N½NE¼NW¼ Section 18, T41N-R12W	354516	09-02-2000	11-15-2000	Bk. 3621 Pg. 853, 54
James Hardie Gypsum, Inc. #52	S½NE¼NW¼ Section 18, T41N-R12W	354517	09-02-2000	11-15-2000	Bk. 3621 Pg. 855,56
James Hardie Gypsum, Inc. #53	N½SE¼NW¼ Section 18, T41N-R12W	354518	09-02-2000	11-15-2000	Bk. 3621 Pg. 857,58
James Hardie Gypsum, Inc. #54	S½SE¼NW¼ Section 18, T41N-R12W	354519	09-02-2000	11-15-2000	Bk. 3621 Pg. 859,60

2006 JUN 19 A 8:54
 RECEIVED
 COUNTY CLERK
 PIMA COUNTY, ARIZONA

Claim Name	Lands Affected	BLM AMC No.	Location Date	Recording Date	Book/ Page
James Hardie Gypsum, Inc. #55	N $\frac{1}{2}$ NW $\frac{1}{4}$ NW $\frac{1}{4}$ Section 18, T41N-R12W	354520	09-02-2000	11-15-2000	Bk. 3621 Pg. 861.62
James Hardie Gypsum, Inc. #56	S $\frac{1}{2}$ NW $\frac{1}{4}$ NW $\frac{1}{4}$ Section 18, T41N-R12W	354521	09-02-2000	11-15-2000	Bk. 3621 Pg. 863.64
James Hardie Gypsum, Inc. #57	N $\frac{1}{2}$ SW $\frac{1}{4}$ NW $\frac{1}{4}$ Section 18, T41N-R12W	354522	09-02-2000	11-15-2000	Bk. 3621 Pg. 865.66
James Hardie Gypsum, Inc. #58	S $\frac{1}{2}$ SW $\frac{1}{4}$ NW $\frac{1}{4}$ Section 18, T41N-R12W	354523	09-02-2000	11-15-2000	Bk. 3621 Pg. 867.68
James Hardie Gypsum, Inc. #59	N $\frac{1}{2}$ NE $\frac{1}{4}$ NE $\frac{1}{4}$ Section 13, T41N-R13W	354524	09-02-2000	11-15-2000	Bk. 3621 Pg. 869.70
James Hardie Gypsum, Inc. #60	S $\frac{1}{2}$ NE $\frac{1}{4}$ NE $\frac{1}{4}$ Section 13, T41N-R13W	354525	09-02-2000	11-15-2000	Bk. 3621 Pg. 871.72
James Hardie Gypsum, Inc. #61	N $\frac{1}{2}$ SE $\frac{1}{4}$ NE $\frac{1}{4}$ Section 13, T41N-R13W	354526	09-02-2000	11-15-2000	Bk. 3621 Pg. 873.74
James Hardie Gypsum, Inc. #62	S $\frac{1}{2}$ SE $\frac{1}{4}$ NE $\frac{1}{4}$ Section 13 T41N-R13W	354527	09-02-2000	11-15-2000	Bk. 3621 Pg. 875.76
James Hardie Gypsum, Inc. #63	N $\frac{1}{2}$ NW $\frac{1}{4}$ NE $\frac{1}{4}$ Section 13, T41N-R13W	354528	09-02-2000	11-15-2000	Bk. 3621 Pg. 877.78
James Hardie Gypsum, Inc. #64	S $\frac{1}{2}$ NW $\frac{1}{4}$ NE $\frac{1}{4}$ Section 13, T41N-R13W	354529	09-02-2000	11-15-2000	Bk. 3621 Pg. 879.80
James Hardie Gypsum, Inc. #65	N $\frac{1}{2}$ SW $\frac{1}{4}$ NE $\frac{1}{4}$ Section 13, T41N-R13W	354530	09-02-2000	11-15-2000	Bk. 3621 Pg. 881.82
James Hardie Gypsum, Inc. #66	S $\frac{1}{2}$ SW $\frac{1}{4}$ NE $\frac{1}{4}$ Section 13, T41N-R13W	354531	09-02-2000	11-15-2000	Bk. 3621 Pg. 883.84
James Hardie Gypsum, Inc. #67	N $\frac{1}{2}$ NE $\frac{1}{4}$ SE $\frac{1}{4}$ Section 13, T41N-R13W	354532	09-02-2000	11-15-2000	Bk. 3621 Pg. 885.86
James Hardie Gypsum, Inc. #68	S $\frac{1}{2}$ NE $\frac{1}{4}$ SE $\frac{1}{4}$ Section 13, T41N-R13W	354533	09-02-2000	11-15-2000	Bk. 3621 Pg. 887.88
James Hardie Gypsum, Inc. #69	N $\frac{1}{2}$ SE $\frac{1}{4}$ SE $\frac{1}{4}$ Section 13, T41N-R13W	354534	09-02-2000	11-15-2000	Bk. 3621 Pg. 889.90
James Hardie Gypsum, Inc. #70	S $\frac{1}{2}$ SE $\frac{1}{4}$ SE $\frac{1}{4}$ Section 13, T41N-R13W	354535	09-02-2000	11-15-2000	Bk. 3621 Pg. 891.92
James Hardie Gypsum, Inc. #71	N $\frac{1}{2}$ NW $\frac{1}{4}$ SE $\frac{1}{4}$ Section 13, T41N-R13W	354536	09-02-2000	11-15-2000	Bk. 3621 Pg. 893.94
James Hardie Gypsum, Inc. #72	S $\frac{1}{2}$ NW $\frac{1}{4}$ SE $\frac{1}{4}$ Section 13, T41N-R13W	354537	09-02-2000	11-15-2000	Bk. 3621 Pg. 895.96
James Hardie Gypsum, Inc. #73	N $\frac{1}{2}$ SW $\frac{1}{4}$ SE $\frac{1}{4}$ Section 13, T41N-R13W	354538	09-02-2000	11-15-2000	Bk. 3621 Pg. 897.98

2006 JUN 19 A 8:54
 FEDERAL ARIZONA
 DEPT OF THE INTERIOR
 BUREAU OF LAND MANAGEMENT

Claim Name	Lands Affected	BLM AMC No.	Location Date	Recording Date	Book/ Page
James Hardie Gypsum, Inc. #74	S½SW¼SE¼ Section 13, T41N-R13W	354539	09-02-2000	11-15-2000	Bk. 3621 Pg. 899,900
James Hardie Gypsum, Inc. #75	N½NE¼NE¼ Section 19, T41N-R12W	354540	09-02-2000	11-15-2000	Bk. 3621 Pg. 901,02
James Hardie Gypsum, Inc. #76	S½NE¼NE¼ Section 19, T41N-R12W	354541	09-02-2000	11-15-2000	Bk. 3621 Pg. 903,04
James Hardie Gypsum, Inc. #77 (AMENDED 06-25-2001)	N½SE¼NE¼ Section 19, T41N-R12W	354542	09-02-2000	11-15-2000	Bk. 3621 Pg. 905,06
James Hardie Gypsum, Inc. #78	S½SE¼NE¼ Section 19, T41N-R12W	354543	09-02-2000	11-15-2000	Bk. 3621 Pg. 907,08
James Hardie Gypsum, Inc. #79 (AMENDED 12-21-2001)	N½NW¼NE¼ Section 19, T41N-R12W	354544	09-02-2000	11-15-2000	Bk. 3621 Pg. 909,10
James Hardie Gypsum, Inc. #80	S½NW¼NE¼ Section 19, T41N-R12W	354545	09-02-2000	11-15-2000	Bk. 3621 Pg. 911,12
James Hardie Gypsum, Inc. #81	N½SW¼NE¼ Section 19, T41N-R12W	354546	09-02-2000	11-15-2000	Bk. 3621 Pg. 913,14
James Hardie Gypsum, Inc. #82	S½SW¼NE¼ Section 19, T41N-R12W	354547	09-02-2000	11-15-2000	Bk. 3621 Pg. 915,16
James Hardie Gypsum, Inc. #83	N½NE¼NW¼ Section 19, T41N-R12W	354548	09-02-2000	11-15-2000	Bk. 3621 Pg. 917,18
James Hardie Gypsum, Inc. #84	S½NE¼NW¼ Section 19, T41N-R12W	354549	09-02-2000	11-15-2000	Bk. 3621 Pg. 919,20
James Hardie Gypsum, Inc. #85	N½SE¼NW¼ Section 19, T41N-R12W	354550	09-02-2000	11-15-2000	Bk. 3621 Pg. 921,22
James Hardie Gypsum, Inc. #86	S½SE¼NW¼ Section 19, T41N-R12W	354551	09-02-2000	11-15-2000	Bk. 3621 Pg. 923,24
James Hardie Gypsum, Inc. #87	N½NW¼NW¼ Section 19, T41N-R12W	354552	09-02-2000	11-15-2000	Bk. 3621 Pg. 925,26
James Hardie Gypsum, Inc. #88	S½NW¼NW¼ Section 19, T41N-R12W	354553	09-02-2000	11-15-2000	Bk. 3621 Pg. 927,28
James Hardie Gypsum, Inc. #89	N½SW¼NW¼ Section 19, T41N-R12W	354554	09-02-2000	11-15-2000	Bk. 3621 Pg. 929,30
James Hardie Gypsum, Inc. #90	S½SW¼NW¼ Section 19, T41N-R12W	354555	09-02-2000	11-15-2000	Bk. 3621 Pg. 931,32

PRELIMINARY ARIZONA
 2006 JUN 19 A 8:54

Claim Name	Lands Affected	BLM AMC No.	Location Date	Recording Date	Book/ Page
James Hardie Gypsum, Inc. #91	N $\frac{1}{2}$ NE $\frac{1}{4}$ NE $\frac{1}{4}$ Section 24, T41N-R13W	354556	09-02-2000	11-15-2000	Bk. 3621 Pg. 933,34
James Hardie Gypsum, Inc. #92	S $\frac{1}{2}$ NE $\frac{1}{4}$ NE $\frac{1}{4}$ Section 24, T41N-R13W	354557	09-02-2000	11-15-2000	Bk. 3621 Pg. 935,36
James Hardie Gypsum, Inc. #93	N $\frac{1}{2}$ SE $\frac{1}{4}$ NE $\frac{1}{4}$ Section 24, T41N-R13W	354558	09-02-2000	11-15-2000	Bk. 3621 Pg. 937,38
James Hardie Gypsum, Inc. #94	S $\frac{1}{2}$ SE $\frac{1}{4}$ NE $\frac{1}{4}$ Section 24, T41N-R13W	354559	09-02-2000	11-15-2000	Bk. 3621 Pg. 939,40
James Hardie Gypsum, Inc. #95	N $\frac{1}{2}$ NW $\frac{1}{4}$ NE $\frac{1}{4}$ Section 24, T41N-R13W	354560	09-02-2000	11-15-2000	Bk. 3621 Pg. 941,42
James Hardie Gypsum, Inc. #96	S $\frac{1}{2}$ NW $\frac{1}{4}$ NE $\frac{1}{4}$ Section 24, T41N-R13W	354561	09-02-2000	11-15-2000	Bk. 3621 Pg. 943,44
James Hardie Gypsum, Inc. #97	N $\frac{1}{2}$ SW $\frac{1}{4}$ NE $\frac{1}{4}$ Section 24, T41N-R13W	354562	09-02-2000	11-15-2000	Bk. 3621 Pg. 945,46
James Hardie Gypsum, Inc. #98	S $\frac{1}{2}$ SW $\frac{1}{4}$ NE $\frac{1}{4}$ Section 24, T41N-R13W	354563	09-02-2000	11-15-2000	Bk. 3621 Pg. 947,48
James Hardie Gypsum, Inc. #99	N $\frac{1}{2}$ NE $\frac{1}{4}$ SE $\frac{1}{4}$ Section 19, T41N-R12W	354564	09-02-2000	11-15-2000	Bk. 3621 Pg. 949,50
James Hardie Gypsum, Inc. #100	S $\frac{1}{2}$ NE $\frac{1}{4}$ SE $\frac{1}{4}$ Section 19, T41N-R12W	354565	09-02-2000	11-15-2000	Bk. 3621 Pg. 951,52
James Hardie Gypsum, Inc. #101	N $\frac{1}{2}$ SE $\frac{1}{4}$ SE $\frac{1}{4}$ Section 19, T41N-R12W	354566	09-02-2000	11-15-2000	Bk. 3621 Pg. 953,54
James Hardie Gypsum, Inc. #102	S $\frac{1}{2}$ SE $\frac{1}{4}$ SE $\frac{1}{4}$ Section 19, T41N-R12W	354567	09-02-2000	11-15-2000	Bk. 3621 Pg. 955,56
James Hardie Gypsum, Inc. #103	N $\frac{1}{2}$ NW $\frac{1}{4}$ SE $\frac{1}{4}$ Section 19, T41N-R12W	354568	09-02-2000	11-15-2000	Bk. 3621 Pg. 957,58
James Hardie Gypsum, Inc. #104	S $\frac{1}{2}$ NW $\frac{1}{4}$ SE $\frac{1}{4}$ Section 19, T41N-R12W	354569	09-02-2000	11-15-2000	Bk. 3621 Pg. 959,60
James Hardie Gypsum, Inc. #105	N $\frac{1}{2}$ SW $\frac{1}{4}$ SE $\frac{1}{4}$ Section 19, T41N-R12W	354570	09-02-2000	11-15-2000	Bk. 3621 Pg. 961,62
James Hardie Gypsum, Inc. #106	S $\frac{1}{2}$ SW $\frac{1}{4}$ SE $\frac{1}{4}$ Section 19, T41N-R12W	354571	09-02-2000	11-15-2000	Bk. 3621 Pg. 963,64
James Hardie Gypsum, Inc. #107	N $\frac{1}{2}$ NE $\frac{1}{4}$ SW $\frac{1}{4}$ Section 19, T41N-R12W	354572	09-02-2000	11-15-2000	Bk. 3621 Pg. 965,66
James Hardie Gypsum, Inc. #108	S $\frac{1}{2}$ NE $\frac{1}{4}$ SW $\frac{1}{4}$ Section 19, T41N-R12W	354573	09-02-2000	11-15-2000	Bk. 3621 Pg. 967,68
James Hardie Gypsum, Inc. #109	N $\frac{1}{2}$ SE $\frac{1}{4}$ SW $\frac{1}{4}$ Section 19, T41N-R12W	354574	09-02-2000	11-15-2000	Bk. 3621 Pg. 969,70

RECEIVED
 OFFICE
 OF THE
 CLERK
 OF THE
 SUPERIOR
 COURT
 OF THE
 STATE OF
 ARIZONA
 2006 JUN 19 AM 8:54

Claim Name	Lands Affected	BLM AMC No.	Location Date	Recording Date	Book/ Page
James Hardie Gypsum, Inc. #110	S½SE¼SW¼ Section 19, T41N-R12W	354575	09-02-2000	11-15-2000	Bk. 3621 Pg. 971,72
James Hardie Gypsum, Inc. #111	N½NW¼SW¼ Section 19, T41N-R12W	354576	09-02-2000	11-15-2000	Bk. 3621 Pg. 973,74
James Hardie Gypsum, Inc. #112	S½NW¼SW¼ Section 19, T41N-R12W	354577	09-02-2000	11-15-2000	Bk. 3621 Pg. 975,76
James Hardie Gypsum, Inc. #113	N½SW¼SW¼ Section 19, T41N-R12W	354578	09-02-2000	11-15-2000	Bk. 3621 Pg. 977,78
James Hardie Gypsum, Inc. #114	S½SW¼SW¼ Section 19, T41N-R12W	354579	09-02-2000	11-15-2000	Bk. 3621 Pg. 979,80
James Hardie Gypsum, Inc. #115	N½NE¼SE¼ Section 24, T41N-R13W	354580	09-02-2000	11-15-2000	Bk. 3621 Pg. 981,82
James Hardie Gypsum, Inc. #116	S½NE¼SE¼ Section 24, T41N-R13W	354581	09-02-2000	11-15-2000	Bk. 3621 Pg. 983,84
James Hardie Gypsum, Inc. #117	N½SE¼SE¼ Section 24, T41N-R13W	354582	09-02-2000	11-15-2000	Bk. 3621 Pg. 985,86
James Hardie Gypsum, Inc. #118	S½SE¼SE¼ Section 24, T41N-R13W	354583	09-02-2000	11-15-2000	Bk. 3621 Pg. 987,88
James Hardie Gypsum, Inc. #119	N½NW¼SE¼ Section 24, T41N-R13W	354584	09-02-2000	11-15-2000	Bk. 3621 Pg. 989,90
James Hardie Gypsum, Inc. #120	S½NW¼SE¼ Section 24, T41N-R13W	354585	09-02-2000	11-15-2000	Bk. 3621 Pg. 991,92
James Hardie Gypsum, Inc. #121	N½SW¼SE¼ Section 24, T41N-R13W	354586	09-02-2000	11-15-2000	Bk. 3621 Pg. 993,94
James Hardie Gypsum, Inc. #122	S½SW¼SE¼ Section 24, T41N-R13W	354587	09-02-2000	11-15-2000	Bk. 3621 Pg. 995,96
James Hardie Gypsum, Inc. #123	N½NE¼NE¼ Section 25, T41N-R13W	354588	09-03-2000	11-15-2000	Bk. 3621 Pg. 997,98
James Hardie Gypsum, Inc. #124	S½NE¼NE¼ Section 25, T41N-R13W	354589	09-03-2000	11-15-2000	Bk. 3621 Pg. 999,1000
James Hardie Gypsum, Inc. #125	N½SE¼NE¼ Section 25, T41N-R13W	354590	09-03-2000	11-15-2000	Bk. 3622 Pg. 1, 2
James Hardie Gypsum, Inc. #126	S½SE¼NE¼ Section 25, T41N-R13W	354591	09-03-2000	11-15-2000	Bk. 3622 Pg. 3, 4
James Hardie Gypsum, Inc. #127	N½NW¼NE¼ Section 25, T41N-R13W	354592	09-03-2000	11-15-2000	Bk. 3622 Pg. 5, 6
James Hardie Gypsum, Inc. #128	S½NW¼NE¼ Section 25, T41N-R13W	354593	09-03-2000	11-15-2000	Bk. 3622 Pg. 7, 8

PHOENIX, ARIZONA
 2006 JUN 19 A 8:54
 RECEIVED
 STATE OF ARIZONA
 DEPARTMENT OF REVENUE

Claim Name	Lands Affected	BLM AMC No.	Location Date	Recording Date	Book/ Page
James Hardie Gypsum, Inc. #129	N $\frac{1}{2}$ SW $\frac{1}{4}$ NE $\frac{1}{4}$ Section 25, T41N-R13W	354594	09-03-2000	11-15-2000	Bk. 3622 Pg. 9,10
James Hardie Gypsum, Inc. #130	S $\frac{1}{2}$ SW $\frac{1}{4}$ NE $\frac{1}{4}$ Section 25, T41N-R13W	354595	09-03-2000	11-15-2000	Bk. 3622 Pg. 11,12
James Hardie Gypsum, Inc. #131	N $\frac{1}{2}$ NE $\frac{1}{4}$ NW $\frac{1}{4}$ Section 25, T41N-R13W	354596	09-03-2000	11-15-2000	Bk. 3622 Pg. 13,14
James Hardie Gypsum, Inc. #132	S $\frac{1}{2}$ NE $\frac{1}{4}$ NW $\frac{1}{4}$ Section 25, T41N-R13W	354597	09-03-2000	11-15-2000	Bk. 3622 Pg. 15,16
James Hardie Gypsum, Inc. #133	N $\frac{1}{2}$ SE $\frac{1}{4}$ NW $\frac{1}{4}$ Section 25, T41N-R13W	354598	09-03-2000	11-15-2000	Bk. 3622 Pg. 17,18
James Hardie Gypsum, Inc. #134	S $\frac{1}{2}$ SE $\frac{1}{4}$ NW $\frac{1}{4}$ Section 25, T41N-R13W	354599	09-03-2000	11-15-2000	Bk. 3622 Pg. 19,20
James Hardie Gypsum, Inc. #135	N $\frac{1}{2}$ NW $\frac{1}{4}$ NW $\frac{1}{4}$ Section 25, T41N-R13W	354600	09-03-2000	11-15-2000	Bk. 3622 Pg. 21,22
James Hardie Gypsum, Inc. #136	S $\frac{1}{2}$ NW $\frac{1}{4}$ NW $\frac{1}{4}$ Section 25, T41N-R13W	354601	09-03-2000	11-15-2000	Bk. 3622 Pg. 23,24
James Hardie Gypsum, Inc. #137	N $\frac{1}{2}$ SW $\frac{1}{4}$ NW $\frac{1}{4}$ Section 25, T41N-R13W	354602	09-03-2000	11-15-2000	Bk. 3622 Pg. 25,26
James Hardie Gypsum, Inc. #138	S $\frac{1}{2}$ SW $\frac{1}{4}$ NW $\frac{1}{4}$ Section 25, T41N-R13W	354603	09-03-2000	11-15-2000	Bk. 3622 Pg. 27,28
James Hardie Gypsum, Inc. #139	N $\frac{1}{2}$ NE $\frac{1}{4}$ SW $\frac{1}{4}$ Section 25, T41N-R13W	354604	09-03-2000	11-15-2000	Bk. 3622 Pg. 29,30
James Hardie Gypsum, Inc. #140	S $\frac{1}{2}$ NE $\frac{1}{4}$ SW $\frac{1}{4}$ Section 25, T41N-R13W	354605	09-03-2000	11-15-2000	Bk. 3622 Pg. 31,32
James Hardie Gypsum, Inc. #141	N $\frac{1}{2}$ SE $\frac{1}{4}$ SW $\frac{1}{4}$ Section 25, T41N-R13W	354606	09-03-2000	11-15-2000	Bk. 3622 Pg. 33,34
James Hardie Gypsum, Inc. #142	S $\frac{1}{2}$ SE $\frac{1}{4}$ SW $\frac{1}{4}$ Section 25, T41N-R13W	354607	09-03-2000	11-15-2000	Bk. 3622 Pg. 35,36
James Hardie Gypsum, Inc. #143	N $\frac{1}{2}$ NE $\frac{1}{4}$ SW $\frac{1}{4}$ Section 25, T41N-R13W	354608	09-03-2000	11-15-2000	Bk. 3622 Pg. 37,38
James Hardie Gypsum, Inc. #144	S $\frac{1}{2}$ NE $\frac{1}{4}$ SW $\frac{1}{4}$ Section 25, T41N-R13W	354609	09-03-2000	11-15-2000	Bk. 3622 Pg. 39,40
James Hardie Gypsum, Inc. #145	N $\frac{1}{2}$ SW $\frac{1}{4}$ SW $\frac{1}{4}$ Section 25, T41N-R13W	354610	09-03-2000	11-15-2000	Bk. 3622 Pg. 41,42
James Hardie Gypsum, Inc. #146	S $\frac{1}{2}$ SW $\frac{1}{4}$ SW $\frac{1}{4}$ Section 25, T41N-R13W	354611	09-03-2000	11-15-2000	Bk. 3622 Pg. 43,44
James Hardie Gypsum, Inc. #147	N $\frac{1}{2}$ NE $\frac{1}{4}$ SW $\frac{1}{4}$ Section 20, T41N-R12W	354612	09-02-2000	11-15-2000	Bk. 3622 Pg. 45,46

PHOENIX, ARIZONA

2006 JUN 19 A 8:54

Claim Name	Lands Affected	BLM AMC No.	Location Date	Recording Date	Book/ Page
James Hardie Gypsum, Inc. #148	S½NE¼SW¼ Section 20, T41N-R12W	354613	09-02-2000	11-15-2000	Bk. 3622 Pg. 47,48
James Hardie Gypsum, Inc. #149	N½SE¼SW¼ Section 20, T41N-R12W	354614	09-02-2000	11-15-2000	Bk. 3622 Pg. 49,50
James Hardie Gypsum, Inc. #150	S½SE¼SW¼ Section 20, T41N-R12W	354615	09-02-2000	11-15-2000	Bk. 3622 Pg. 51,52
James Hardie Gypsum, Inc. #151	N½NW¼SW¼ Section 20, T41N-R12W	354616	09-02-2000	11-15-2000	Bk. 3622 Pg. 53,54
James Hardie Gypsum, Inc. #152	S½NW¼SW¼ Section 20, T41N-R12W	354617	09-02-2000	11-15-2000	Bk. 3622 Pg. 55,56
James Hardie Gypsum, Inc. #153	N½SW¼SW¼ Section 20, T41N-R12W	354618	09-02-2000	11-15-2000	Bk. 3622 Pg. 57,58
James Hardie Gypsum, Inc. #154	S½SW¼SW¼ Section 20, T41N-R12W	354619	09-02-2000	11-15-2000	Bk. 3622 Pg. 59,60
James Hardie Gypsum, Inc. #155	N½NW¼NW¼ Section 29, T41N-R12W	354620	09-03-2000	11-15-2000	Bk. 3622 Pg. 61,62
James Hardie Gypsum, Inc. #156	S½NW¼NW¼ Section 29, T41N-R12W	354621	09-03-2000	11-15-2000	Bk. 3622 Pg. 63,64
James Hardie Gypsum, Inc. #157	N½SW¼NW¼ Section 29, T41N-R12W	354622	09-03-2000	11-15-2000	Bk. 3622 Pg. 65,66
James Hardie Gypsum, Inc. #158	S½SW¼NW¼ Section 29, T41N-R12W	354623	09-03-2000	11-15-2000	Bk. 3622 Pg. 67,68
James Hardie Gypsum, Inc. #159	N½NE¼NE¼ Section 30, T41N-R12W	354624	09-03-2000	11-15-2000	Bk. 3622 Pg. 69,70
James Hardie Gypsum, Inc. #160	S½NE¼NE¼ Section 30, T41N-R12W	354625	09-03-2000	11-15-2000	Bk. 3622 Pg. 71,72
James Hardie Gypsum, Inc. #161	N½SE¼NE¼ Section 30, T41N-R12W	354626	09-03-2000	11-15-2000	Bk. 3622 Pg. 73,74
James Hardie Gypsum, Inc. #162	S½SE¼NE¼ Section 30, T41N-R12W	354627	09-03-2000	11-15-2000	Bk. 3622 Pg. 75,76
James Hardie Gypsum, Inc. #163	N½NW¼NE¼ Section 30, T41N-R12W	354628	09-03-2000	11-15-2000	Bk. 3622 Pg. 77,78
James Hardie Gypsum, Inc. #164	S½NW¼NE¼ Section 30, T41N-R12W	354629	09-03-2000	11-15-2000	Bk. 3622 Pg. 79,80
James Hardie Gypsum, Inc. #165	N½SW¼NE¼ Section 30, T41N-R12W	354630	09-03-2000	11-15-2000	Bk. 3622 Pg. 81,82
James Hardie Gypsum, Inc. #166	S½SW¼NE¼ Section 30, T41N-R12W	354631	09-03-2000	11-15-2000	Bk. 3622 Pg. 83,84

PHOENIX, ARIZONA

2006 JUN 19 A 8:54

Claim Name	Lands Affected	BLM AMC No.	Location Date	Recording Date	Book/ Page
James Hardie Gypsum, Inc. #167	N $\frac{1}{2}$ NE $\frac{1}{4}$ SE $\frac{1}{4}$ Section 30, T41N-R12W	354632	09-03-2000	11-15-2000	Bk. 3622 Pg. 85,86
James Hardie Gypsum, Inc. #168	S $\frac{1}{2}$ NE $\frac{1}{4}$ SE $\frac{1}{4}$ Section 30, T41N-R12W	354633	09-03-2000	11-15-2000	Bk. 3622 Pg. 87,88
James Hardie Gypsum, Inc. #169	N $\frac{1}{2}$ SE $\frac{1}{4}$ SE $\frac{1}{4}$ Section 30, T41N-R12W	354634	09-03-2000	11-15-2000	Bk. 3622 Pg. 89,90
James Hardie Gypsum, Inc. #170	S $\frac{1}{2}$ SE $\frac{1}{4}$ SE $\frac{1}{4}$ Section 30, T41N-R12W	354635	09-03-2000	11-15-2000	Bk. 3622 Pg. 91,92
James Hardie Gypsum, Inc. #171	N $\frac{1}{2}$ NW $\frac{1}{4}$ SE $\frac{1}{4}$ Section 30, T41N-R12W	354636	09-03-2000	11-15-2000	Bk. 3622 Pg. 93,94
James Hardie Gypsum, Inc. #172	S $\frac{1}{2}$ NW $\frac{1}{4}$ SE $\frac{1}{4}$ Section 30, T41N-R12W	354637	09-03-2000	11-15-2000	Bk. 3622 Pg. 95,96
James Hardie Gypsum, Inc. #173	N $\frac{1}{2}$ SW $\frac{1}{4}$ SE $\frac{1}{4}$ Section 30, T41N-R12W	354638	09-03-2000	11-15-2000	Bk. 3622 Pg. 97,98
James Hardie Gypsum, Inc. #174	S $\frac{1}{2}$ SW $\frac{1}{4}$ SE $\frac{1}{4}$ Section 30, T41N-R12W	354639	09-03-2000	11-15-2000	Bk. 3622 Pg. 99,100
James Hardie Gypsum, Inc. #175	N $\frac{1}{2}$ NE $\frac{1}{4}$ NW $\frac{1}{4}$ Section 30, T41N-R12W	354640	09-03-2000	11-15-2000	Bk. 3622 Pg. 101,02
James Hardie Gypsum, Inc. #176	S $\frac{1}{2}$ NE $\frac{1}{4}$ NW $\frac{1}{4}$ Section 30, T41N-R12W	354641	09-03-2000	11-15-2000	Bk. 3622 Pg. 103,04
James Hardie Gypsum, Inc. #177	N $\frac{1}{2}$ SE $\frac{1}{4}$ NW $\frac{1}{4}$ Section 30, T41N-R12W	354642	09-03-2000	11-15-2000	Bk. 3622 Pg. 105,06
James Hardie Gypsum, Inc. #178	S $\frac{1}{2}$ SE $\frac{1}{4}$ NW $\frac{1}{4}$ Section 30, T41N-R12W	354643	09-03-2000	11-15-2000	Bk. 3622 Pg. 107,08
James Hardie Gypsum, Inc. #179	N $\frac{1}{2}$ NW $\frac{1}{4}$ NW $\frac{1}{4}$ Section 31, T41N-R12W	354644	09-05-2000	11-15-2000	Bk. 3622 Pg. 109,10
James Hardie Gypsum, Inc. #180	S $\frac{1}{2}$ NW $\frac{1}{4}$ NW $\frac{1}{4}$ Section 31, T41N-R12W	354645	09-05-2000	11-15-2000	Bk. 3622 Pg. 111,12
James Hardie Gypsum, Inc. #181	N $\frac{1}{2}$ NE $\frac{1}{4}$ SE $\frac{1}{4}$ Section 14, T40N-R13W	354646	09-05-2000	11-15-2000	Bk. 3622 Pg. 113,14
James Hardie Gypsum, Inc. #182	S $\frac{1}{2}$ NE $\frac{1}{4}$ SE $\frac{1}{4}$ Section 14, T40N-R13W	354647	09-05-2000	11-15-2000	Bk. 3622 Pg. 115,16
James Hardie Gypsum, Inc. #183	N $\frac{1}{2}$ SE $\frac{1}{4}$ SE $\frac{1}{4}$ Section 14, T40N-R13W	354648	09-05-2000	11-15-2000	Bk. 3622 Pg. 117,18
James Hardie Gypsum, Inc. #184	S $\frac{1}{2}$ SE $\frac{1}{4}$ SE $\frac{1}{4}$ Section 14, T40N-R13W	354649	09-05-2000	11-15-2000	Bk. 3622 Pg. 119,20
James Hardie Gypsum, Inc. #185	N $\frac{1}{2}$ NE $\frac{1}{4}$ SW $\frac{1}{4}$ Section 13, T40N-R13W	354650	09-05-2000	11-15-2000	Bk. 3622 Pg. 121,22

THE STATE OF ARIZONA

2008 JUN 19 A 8:54

Claim Name	Lands Affected	BLM AMC No.	Location Date	Recording Date	Book/ Page
James Hardie Gypsum, Inc. #186	S½NE¼SW¼ Section 13, T40N-R13W	354651	09-05-2000	11-15-2000	Bk. 3622 Pg. 123,24
James Hardie Gypsum, Inc. #187	N½SE¼SW¼ Section 13, T40N-R13W	354652	09-05-2000	11-15-2000	Bk. 3622 Pg. 125,26
James Hardie Gypsum, Inc. #188	S½SE¼SW¼ Section 13, T40N-R13W	354653	09-05-2000	11-15-2000	Bk. 3622 Pg. 127,28
James Hardie Gypsum, Inc. #189	S½SW¼SW¼ Section 13, T40N-R13W	354654	09-05-2000	11-15-2000	Bk. 3622 Pg. 129,30
James Hardie Gypsum, Inc. #190	N½SW¼SW¼ Section 13, T40N-R13W	354655	09-05-2000	11-15-2000	Bk. 3622 Pg. 131,32
James Hardie Gypsum, Inc. #191	S½NW¼SW¼ Section 13, T40N-R13W	354656	09-05-2000	11-15-2000	Bk. 3622 Pg. 133,34
James Hardie Gypsum, Inc. #192	N½NW¼SW¼ Section 13, T40N-R13W	354657	09-05-2000	11-15-2000	Bk. 3622 Pg. 135,36
James Hardie Gypsum, Inc. #193	NE¼NW¼NW¼ NW¼NE¼NW¼ Section 24, T40N-R13W	354658	09-05-2000	11-15-2000	Bk. 3622 Pg. 137,38
James Hardie Gypsum, Inc. #194	SE¼NW¼NW¼ SW¼NE¼NW¼ Section 24, T40N-R13W	354659	09-05-2000	11-15-2000	Bk. 3622 Pg. 139,40
James Hardie Gypsum, Inc. #195	NE¼SW¼NW¼ NW¼SE¼NW¼ Section 24, T40N-R13W	354660	09-05-2000	11-15-2000	Bk. 3622 Pg. 141,42
James Hardie Gypsum, Inc. #196	SW¼SE¼NW¼ SE¼SW¼NW¼ Section 24, T40N-R13W	354661	09-05-2000	11-15-2000	Bk. 3622 Pg. 143,44
James Hardie Gypsum, Inc. #197	SE¼SE¼NE¼ Section 23, T40N-R13W SW¼SW¼NW¼ Section 24, T40N-R13W	354662	09-05-2000	11-15-2000	Bk. 3622 Pg. 145,46
James Hardie Gypsum, Inc. #198	NE¼SE¼NE¼ Section 23, T40N-R13W NW¼SW¼NW¼ Section 24, T40N-R13W	354663	09-05-2000	11-15-2000	Bk. 3622 Pg. 147,48
James Hardie Gypsum, Inc. #199	SE¼NE¼NE¼ Section 23, T40N-R13W SW¼NW¼NW¼ Section 24, T40N-R13W	354664	09-05-2000	11-15-2000	Bk. 3622 Pg. 149,50
James Hardie Gypsum, Inc. #200	N½NE¼NW¼ Section 25, T41N-R12W	354665	09-04-2000	11-15-2000	Bk. 3622 Pg. 151,52

PUEBLO, ARIZONA

2006 JUN 19 A 8:54

RECEIVED
B.L.L. STATE OFFICE

Claim Name	Lands Affected	BLM AMC No.	Location Date	Recording Date	Book/ Page
James Hardie Gypsum, Inc. #201	S $\frac{1}{2}$ NE $\frac{1}{4}$ NW $\frac{1}{4}$ Section 25, T41N-R12W	354666	09-04-2000	11-15-2000	Bk. 3622 Pg. 153,54
James Hardie Gypsum, Inc. #202	N $\frac{1}{2}$ SE $\frac{1}{4}$ NW $\frac{1}{4}$ Section 25, T41N-R12W	354667	09-04-2000	11-15-2000	Bk. 3622 Pg. 155,56
James Hardie Gypsum, Inc. #203	S $\frac{1}{2}$ SE $\frac{1}{4}$ NW $\frac{1}{4}$ Section 25, T41N-R12W	354668	09-04-2000	11-15-2000	Bk. 3622 Pg. 157,58
James Hardie Gypsum, Inc. #204	S $\frac{1}{2}$ SW $\frac{1}{4}$ NW $\frac{1}{4}$ Section 25, T41N-R12W	354669	09-04-2000	11-15-2000	Bk. 3622 Pg. 159,60
James Hardie Gypsum, Inc. #205	N $\frac{1}{2}$ SW $\frac{1}{4}$ NW $\frac{1}{4}$ Section 25, T41N-R12W	354670	09-04-2000	11-15-2000	Bk. 3622 Pg. 161,62
James Hardie Gypsum, Inc. #206	S $\frac{1}{2}$ NW $\frac{1}{4}$ NW $\frac{1}{4}$ Section 25, T41N-R12W	354671	09-04-2000	11-15-2000	Bk. 3622 Pg. 163,64
James Hardie Gypsum, Inc. #207	N $\frac{1}{2}$ NW $\frac{1}{4}$ NW $\frac{1}{4}$ Section 25, T41N-R12W	354672	09-04-2000	11-15-2000	Bk. 3622 Pg. 165,66
James Hardie Gypsum, Inc. #208	N $\frac{1}{2}$ NE $\frac{1}{4}$ NE $\frac{1}{4}$ Section 26, T41N-R12W	354673	09-04-2000	11-15-2000	Bk. 3622 Pg. 167,68
James Hardie Gypsum, Inc. #209	S $\frac{1}{2}$ NE $\frac{1}{4}$ NE $\frac{1}{4}$ Section 26, T41N-R12W	354674	09-04-2000	11-15-2000	Bk. 3622 Pg. 169,70
James Hardie Gypsum, Inc. #210	N $\frac{1}{2}$ SE $\frac{1}{4}$ NE $\frac{1}{4}$ Section 26, T41N-R12W	354675	09-04-2000	11-15-2000	Bk. 3622 Pg. 171,72
James Hardie Gypsum, Inc. #211	S $\frac{1}{2}$ SE $\frac{1}{4}$ NE $\frac{1}{4}$ Section 26, T41N-R12W	354676	09-04-2000	11-15-2000	Bk. 3622 Pg. 173,74
James Hardie Gypsum, Inc. #212	S $\frac{1}{2}$ SW $\frac{1}{4}$ NE $\frac{1}{4}$ Section 26, T41N-R12W	354677	09-04-2000	11-15-2000	Bk. 3622 Pg. 175,76
James Hardie Gypsum, Inc. #213	N $\frac{1}{2}$ SW $\frac{1}{4}$ NE $\frac{1}{4}$ Section 26, T41N-R12W	354678	09-04-2000	11-15-2000	Bk. 3622 Pg. 177,78
James Hardie Gypsum, Inc. #214	S $\frac{1}{2}$ NW $\frac{1}{4}$ NE $\frac{1}{4}$ Section 26, T41N-R12W	354679	09-04-2000	11-15-2000	Bk. 3622 Pg. 179,80
James Hardie Gypsum, Inc. #215	N $\frac{1}{2}$ NW $\frac{1}{4}$ NE $\frac{1}{4}$ Section 26, T41N-R12W	354680	09-04-2000	11-15-2000	Bk. 3622 Pg. 181,82
James Hardie Gypsum, Inc. #216	N $\frac{1}{2}$ NE $\frac{1}{4}$ SE $\frac{1}{4}$ Section 26, T41N-R12W	354681	09-04-2000	11-15-2000	Bk. 3622 Pg. 183,84
James Hardie Gypsum, Inc. #217	S $\frac{1}{2}$ NE $\frac{1}{4}$ SE $\frac{1}{4}$ Section 26, T41N-R12W	354682	09-04-2000	11-15-2000	Bk. 3622 Pg. 185,86
James Hardie Gypsum, Inc. #218	N $\frac{1}{2}$ SE $\frac{1}{4}$ SE $\frac{1}{4}$ Section 26, T41N-R12W	354683	09-04-2000	11-15-2000	Bk. 3622 Pg. 187,88
James Hardie Gypsum, Inc. #219	S $\frac{1}{2}$ SE $\frac{1}{4}$ SE $\frac{1}{4}$ Section 26, T41N-R12W	354684	09-04-2000	11-15-2000	Bk. 3622 Pg. 189,90

2006 JUN 19 A 8:54

PHOTO COPY
FILED
OFFICE

Claim Name	Lands Affected	BLM AMC No.	Location Date	Recording Date	Book/ Page
James Hardie Gypsum, Inc. #220	S½SW¼SE¼ Section 26, T41N-R12W	354685	09-04-2000	11-15-2000	Bk. 3622 Pg. 191,92
James Hardie Gypsum, Inc. #221	N¼SW¼SE¼ Section 26, T41N-R12W	354686	09-04-2000	11-15-2000	Bk. 3622 Pg. 193,94
James Hardie Gypsum, Inc. #222	S½NW¼SE¼ Section 26, T41N-R12W	354687	09-04-2000	11-15-2000	Bk. 3622 Pg. 195,96
James Hardie Gypsum, Inc. #223	N½NW¼SE¼ Section 26, T41N-R12W	354688	09-04-2000	11-15-2000	Bk. 3622 Pg. 197,98
James Hardie Gypsum, Inc. #224	N½NE¼NW¼ Section 2, T40N-R12W	354689	09-04-2000	11-15-2000	Bk. 3622 Pg. 199,200
James Hardie Gypsum, Inc. #225	S½NE¼NW¼ Section 2, T40N-R12W	354690	09-04-2000	11-15-2000	Bk. 3622 Pg. 201,02
James Hardie Gypsum, Inc. #226	N½SE¼NW¼ Section 2, T40N-R12W	354691	09-04-2000	11-15-2000	Bk. 3622 Pg. 203,04
James Hardie Gypsum, Inc. #227	S½SE¼NW¼ Section 2, T40N-R12W	354692	09-04-2000	11-15-2000	Bk. 3622 Pg. 205,06
James Hardie Gypsum, Inc. #228	S½SW¼NW¼ Section 2, T40N-R12W	354693	09-04-2000	11-15-2000	Bk. 3622 Pg. 207,08
James Hardie Gypsum, Inc. #229	N½SW¼NW¼ Section 2, T40N-R12W	354694	09-04-2000	11-15-2000	Bk. 3622 Pg. 209,10
James Hardie Gypsum, Inc. #230	S½NW¼NW¼ Section 2, T40N-R12W	354695	09-04-2000	11-15-2000	Bk. 3622 Pg. 211,12
James Hardie Gypsum, Inc. #231	N½NW¼NW¼ Section 2, T40N-R12W	354696	09-04-2000	11-15-2000	Bk. 3622 Pg. 213,14
James Hardie Gypsum, Inc. #232	N½NE¼SW¼ Section 2, T40N-R12W	354697	09-04-2000	11-15-2000	Bk. 3622 Pg. 215,16
James Hardie Gypsum, Inc. #233	S½NE¼SW¼ Section 2, T40N-R12W	354698	09-04-2000	11-15-2000	Bk. 3622 Pg. 217,18
James Hardie Gypsum, Inc. #234	N½SE¼SW¼ Section 2, T40N-R12W	354699	09-04-2000	11-15-2000	Bk. 3622 Pg. 219,20
James Hardie Gypsum, Inc. #235	S½SE¼SW¼ Section 2, T40N-R12W	354700	09-04-2000	11-15-2000	Bk. 3622 Pg. 221,22
James Hardie Gypsum, Inc. #236	S½SW¼SW¼ Section 2, T40N-R12W	354701	09-04-2000	11-15-2000	Bk. 3622 Pg. 223,24
James Hardie Gypsum, Inc. #237	N½SW¼SW¼ Section 2, T40N-R12W	354702	09-04-2000	11-15-2000	Bk. 3622 Pg. 225,26
James Hardie Gypsum, Inc. #238	S½NW¼SW¼ Section 2, T40N-R12W	354703	09-04-2000	11-15-2000	Bk. 3622 Pg. 227,28

2006 JUN 19 A 8:54

Claim Name	Lands Affected	BLM AMC No.	Location Date	Recording Date	Book/ Page
James Hardie Gypsum, Inc. #239	N $\frac{1}{2}$ NW $\frac{1}{4}$ SW $\frac{1}{4}$ Section 2, T40N-R12W	354704	09-04-2000	11-15-2000	Bk. 3622 Pg. 229,30
James Hardie Gypsum, Inc. #240	N $\frac{1}{2}$ NE $\frac{1}{4}$ SE $\frac{1}{4}$ Section 3, T40N-R12W	354705	09-04-2000	11-15-2000	Bk. 3622 Pg. 231,32
James Hardie Gypsum, Inc. #241	S $\frac{1}{2}$ NE $\frac{1}{4}$ SE $\frac{1}{4}$ Section 3, T40N-R12W	354706	09-04-2000	11-15-2000	Bk. 3622 Pg. 233,34
James Hardie Gypsum, Inc. #242	N $\frac{1}{2}$ SE $\frac{1}{4}$ SE $\frac{1}{4}$ Section 3, T40N-R12W	354707	09-04-2000	11-15-2000	Bk. 3622 Pg. 235,36
James Hardie Gypsum, Inc. #243	S $\frac{1}{2}$ SE $\frac{1}{4}$ SE $\frac{1}{4}$ Section 3, T40N-R12W	354708	09-04-2000	11-15-2000	Bk. 3622 Pg. 237,38
James Hardie Gypsum, Inc. #244	S $\frac{1}{2}$ SW $\frac{1}{4}$ SE $\frac{1}{4}$ Section 3, T40N-R12W	354709	09-04-2000	11-15-2000	Bk. 3622 Pg. 239,40
James Hardie Gypsum, Inc. #245	N $\frac{1}{2}$ SW $\frac{1}{4}$ SE $\frac{1}{4}$ Section 3, T40N-R12W	354710	09-04-2000	11-15-2000	Bk. 3622 Pg. 241,42
James Hardie Gypsum, Inc. #246	S $\frac{1}{2}$ NW $\frac{1}{4}$ SE $\frac{1}{4}$ Section 3, T40N-R12W	354711	09-04-2000	11-15-2000	Bk. 3622 Pg. 243,44
James Hardie Gypsum, Inc. #247	N $\frac{1}{2}$ NW $\frac{1}{4}$ SE $\frac{1}{4}$ Section 3, T40N-R12W	354712	09-04-2000	11-15-2000	Bk. 3622 Pg. 245,46
James Hardie Gypsum, Inc. #248	N $\frac{1}{2}$ NE $\frac{1}{4}$ NE $\frac{1}{4}$ Section 3, T40N-R12W	354713	09-04-2000	11-15-2000	Bk. 3622 Pg. 247,48
James Hardie Gypsum, Inc. #249	S $\frac{1}{2}$ NE $\frac{1}{4}$ NE $\frac{1}{4}$ Section 3, T40N-R12W	354714	09-04-2000	11-15-2000	Bk. 3622 Pg. 249,50
James Hardie Gypsum, Inc. #250	N $\frac{1}{2}$ SE $\frac{1}{4}$ NE $\frac{1}{4}$ Section 3, T40N-R12W	354715	09-04-2000	11-15-2000	Bk. 3622 Pg. 251,52
James Hardie Gypsum, Inc. #251	S $\frac{1}{2}$ SE $\frac{1}{4}$ NE $\frac{1}{4}$ Section 3, T40N-R12W	354716	09-04-2000	11-15-2000	Bk. 3622 Pg. 253,54
James Hardie Gypsum, Inc. #252	S $\frac{1}{2}$ SW $\frac{1}{4}$ NE $\frac{1}{4}$ Section 3, T40N-R12W	354717	09-04-2000	11-15-2000	Bk. 3622 Pg. 255,56
James Hardie Gypsum, Inc. #253	N $\frac{1}{2}$ SW $\frac{1}{4}$ NE $\frac{1}{4}$ Section 3, T40N-R12W	354718	09-04-2000	11-15-2000	Bk. 3622 Pg. 257,58
James Hardie Gypsum, Inc. #254	S $\frac{1}{2}$ NW $\frac{1}{4}$ NE $\frac{1}{4}$ Section 3, T40N-R12W	354719	09-04-2000	11-15-2000	Bk. 3622 Pg. 259,60
James Hardie Gypsum, Inc. #255	N $\frac{1}{2}$ NW $\frac{1}{4}$ NE $\frac{1}{4}$ Section 3, T40N-R12W	354720	09-04-2000	11-15-2000	Bk. 3622 Pg. 261,62
James Hardie Gypsum, Inc. #256	N $\frac{1}{2}$ NE $\frac{1}{4}$ NW $\frac{1}{4}$ Section 11, T40N-R12W	354721	09-04-2000	11-15-2000	Bk. 3622 Pg. 263,64
James Hardie Gypsum, Inc. #257	S $\frac{1}{2}$ NE $\frac{1}{4}$ NW $\frac{1}{4}$ Section 11, T40N-R12W	354722	09-04-2000	11-15-2000	Bk. 3622 Pg. 265,66

MORNING ARIZONA

2008 JUN 19 A 8:54

Claim Name	Lands Affected	BLM AMC No.	Location Date	Recording Date	Book Page
James Hardie Gypsum, Inc. #258	N½SE¼NW¼ Section 11, T40N-R12W	354723	09-04-2000	11-15-2000	Bk. 3622 Pg. 267.68
James Hardie Gypsum, Inc. #259	S½SE¼NW¼ Section 11, T40N-R12W	354724	09-04-2000	11-15-2000	Bk. 3622 Pg. 269.70
James Hardie Gypsum, Inc. #260	S½SW¼NW¼ Section 11, T40N-R12W	354725	09-04-2000	11-15-2000	Bk. 3622 Pg. 271.72
James Hardie Gypsum, Inc. #261	N½SW¼NW¼ Section 11 T40N R12W	354726	09-04-2000	11-15-2000	Bk. 3622 Pg. 273.74
James Hardie Gypsum, Inc. #262	S½NW¼NW¼ Section 11, T40N-R12W	354727	09-04-2000	11-15-2000	Bk. 3622 Pg. 275.76
James Hardie Gypsum, Inc. #263	N½NW¼NW¼ Section 11, T40N-R12W	354728	09-04-2000	11-15-2000	Bk. 3622 Pg. 277.78
James Hardie Gypsum, Inc. #264	N½NE¼SW¼ Section 11, T40N-R12W	354729	09-04-2000	11-15-2000	Bk. 3622 Pg. 279.80
James Hardie Gypsum, Inc. #265	S½NE¼SW¼ Section 11, T40N-R12W	354730	09-04-2000	11-15-2000	Bk. 3622 Pg. 281.82
James Hardie Gypsum, Inc. #266	N½SE¼SW¼ Section 11, T40N-R12W	354731	09-04-2000	11-15-2000	Bk. 3622 Pg. 283.84
James Hardie Gypsum, Inc. #267	S½SE¼SW¼ Section 11, T40N-R12W	354732	09-04-2000	11-15-2000	Bk. 3622 Pg. 285.86
James Hardie Gypsum, Inc. #268	S½SW¼SW¼ Section 11, T40N-R12W	354733	09-04-2000	11-15-2000	Bk. 3622 Pg. 287.88
James Hardie Gypsum, Inc. #269	N½SW¼SW¼ Section 11, T40N-R12W	354734	09-04-2000	11-15-2000	Bk. 3622 Pg. 289.90
James Hardie Gypsum, Inc. #270	S½NW¼SW¼ Section 11, T40N-R12W	354735	09-04-2000	11-15-2000	Bk. 3622 Pg. 291.92
James Hardie Gypsum, Inc. #271	N½NW¼SW¼ Section 11, T40N-R12W	354736	09-04-2000	11-15-2000	Bk. 3622 Pg. 293.94
James Hardie Gypsum, Inc. #272	N½NE¼SE¼ Section 10, T40N-R12W	354737	09-04-2000	11-15-2000	Bk. 3622 Pg. 295.96
James Hardie Gypsum, Inc. #273	S½NE¼SE¼ Section 10, T40N-R12W	354738	09-04-2000	11-15-2000	Bk. 3622 Pg. 297.98
James Hardie Gypsum, Inc. #274	N½SE¼SE¼ Section 10, T40N-R12W	354739	09-04-2000	11-15-2000	Bk. 3622 Pg. 299.300
James Hardie Gypsum, Inc. #275	S½SE¼SE¼ Section 10, T40N-R12W	354740	09-04-2000	11-15-2000	Bk. 3622 Pg. 301.02
James Hardie Gypsum, Inc. #276	S½SW¼SE¼ Section 10, T40N-R12W	354741	09-04-2000	11-15-2000	Bk. 3622 Pg. 303.04

PHOENIX, ARIZONA

2006 JUN 19 A 8:54

Claim Name	Lands Affected	BLM AMC No.	Location Date	Recording Date	Book/ Page
James Hardie Gypsum, Inc. #277	N $\frac{1}{2}$ SW $\frac{1}{4}$ SE $\frac{1}{4}$ Section 10, T40N-R12W	354742	09-04-2000	11-15-2000	Bk. 3622 Pg. 305,06
James Hardie Gypsum, Inc. #278	S $\frac{1}{2}$ NW $\frac{1}{4}$ SE $\frac{1}{4}$ Section 10, T40N-R12W	354743	09-04-2000	11-15-2000	Bk. 3622 Pg. 307,08
James Hardie Gypsum, Inc. #279	N $\frac{1}{2}$ NW $\frac{1}{4}$ SE $\frac{1}{4}$ Section 10, T40N-R12W	354744	09-04-2000	11-15-2000	Bk. 3622 Pg. 309,10
James Hardie Gypsum, Inc. #280	N $\frac{1}{2}$ NE $\frac{1}{4}$ NE $\frac{1}{4}$ Section 10, T40N-R12W	354745	09-04-2000	11-15-2000	Bk. 3622 Pg. 311,12
James Hardie Gypsum, Inc. #281	S $\frac{1}{2}$ NE $\frac{1}{4}$ NE $\frac{1}{4}$ Section 10, T40N-R12W	354746	09-04-2000	11-15-2000	Bk. 3622 Pg. 313,14
James Hardie Gypsum, Inc. #282	N $\frac{1}{2}$ SE $\frac{1}{4}$ NE $\frac{1}{4}$ Section 10, T40N-R12W	354747	09-04-2000	11-15-2000	Bk. 3622 Pg. 315,16
James Hardie Gypsum, Inc. #283	S $\frac{1}{2}$ SE $\frac{1}{4}$ NE $\frac{1}{4}$ Section 10, T40N-R12W	354748	09-04-2000	11-15-2000	Bk. 3622 Pg. 317,18
James Hardie Gypsum, Inc. #284	S $\frac{1}{2}$ SW $\frac{1}{4}$ NE $\frac{1}{4}$ Section 10, T40N-R12W	354749	09-04-2000	11-15-2000	Bk. 3622 Pg. 319,20
James Hardie Gypsum, Inc. #285	N $\frac{1}{2}$ SW $\frac{1}{4}$ NE $\frac{1}{4}$ Section 10, T40N-R12W	354750	09-04-2000	11-15-2000	Bk. 3622 Pg. 321,22
James Hardie Gypsum, Inc. #286	S $\frac{1}{2}$ NW $\frac{1}{4}$ NE $\frac{1}{4}$ Section 10, T40N-R12W	354751	09-04-2000	11-15-2000	Bk. 3622 Pg. 323,24
James Hardie Gypsum, Inc. #287	N $\frac{1}{2}$ NW $\frac{1}{4}$ NE $\frac{1}{4}$ Section 10, T40N-R12W	354752	09-04-2000	11-15-2000	Bk. 3622 Pg. 325,26
James Hardie Gypsum, Inc. #288	N $\frac{1}{2}$ NE $\frac{1}{4}$ NW $\frac{1}{4}$ Section 14, T40N-R12W	354753	09-04-2000	11-15-2000	Bk. 3622 Pg. 327,28
James Hardie Gypsum, Inc. #289	S $\frac{1}{2}$ NE $\frac{1}{4}$ NW $\frac{1}{4}$ Section 14, T40N-R12W	354754	09-04-2000	11-15-2000	Bk. 3622 Pg. 329,30
James Hardie Gypsum, Inc. #290	N $\frac{1}{2}$ SE $\frac{1}{4}$ NW $\frac{1}{4}$ Section 14, T40N-R12W	354755	09-04-2000	11-15-2000	Bk. 3622 Pg. 331,32
James Hardie Gypsum, Inc. #291	S $\frac{1}{2}$ SE $\frac{1}{4}$ NW $\frac{1}{4}$ Section 14, T40N-R12W	354756	09-04-2000	11-15-2000	Bk. 3622 Pg. 333,34
James Hardie Gypsum, Inc. #292	S $\frac{1}{2}$ SW $\frac{1}{4}$ NW $\frac{1}{4}$ Section 14, T40N-R12W	354757	09-04-2000	11-15-2000	Bk. 3622 Pg. 335,36
James Hardie Gypsum, Inc. #293	N $\frac{1}{2}$ SW $\frac{1}{4}$ NW $\frac{1}{4}$ Section 14, T40N-R12W	354758	09-04-2000	11-15-2000	Bk. 3622 Pg. 337,38
James Hardie Gypsum, Inc. #294	S $\frac{1}{2}$ NW $\frac{1}{4}$ NW $\frac{1}{4}$ Section 14, T40N-R12W	354759	09-04-2000	11-15-2000	Bk. 3622 Pg. 339,40
James Hardie Gypsum, Inc. #295	N $\frac{1}{2}$ NW $\frac{1}{4}$ NW $\frac{1}{4}$ Section 14, T40N-R12W	354760	09-04-2000	11-15-2000	Bk. 3622 Pg. 341,42

PHENIX ARIZONA

2006 JUN 19 A 8:55

Claim Name	Lands Affected	BLM AMC No.	Location Date	Recording Date	Book/ Page
James Hardie Gypsum, Inc. #296	N $\frac{1}{2}$ NE $\frac{1}{4}$ NE $\frac{1}{4}$ Section 15, T40N-R12W	354761	09-04-2000	11-15-2000	Bk. 3622 Pg. 343,44
James Hardie Gypsum, Inc. #297	S $\frac{1}{2}$ NE $\frac{1}{4}$ NE $\frac{1}{4}$ Section 15, T40N-R12W	354762	09-04-2000	11-15-2000	Bk. 3622 Pg. 345,46
James Hardie Gypsum, Inc. #298	N $\frac{1}{2}$ SE $\frac{1}{4}$ NE $\frac{1}{4}$ Section 15, T40N-R12W	354763	09-04-2000	11-15-2000	Bk. 3622 Pg. 347,48
James Hardie Gypsum, Inc. #299	S $\frac{1}{2}$ SE $\frac{1}{4}$ NE $\frac{1}{4}$ Section 15, T40N-R12W	354764	09-04-2000	11-15-2000	Bk. 3622 Pg. 349,50
James Hardie Gypsum, Inc. #300	S $\frac{1}{2}$ SW $\frac{1}{4}$ NE $\frac{1}{4}$ Section 15, T40N-R12W	354765	09-04-2000	11-15-2000	Bk. 3622 Pg. 351,52
James Hardie Gypsum, Inc. #301	N $\frac{1}{2}$ SW $\frac{1}{4}$ NE $\frac{1}{4}$ Section 15, T40N-R12W	354766	09-04-2000	11-15-2000	Bk. 3622 Pg. 353,54
James Hardie Gypsum, Inc. #302	S $\frac{1}{2}$ NW $\frac{1}{4}$ NE $\frac{1}{4}$ Section 15, T40N-R12W	354767	09-04-2000	11-15-2000	Bk. 3622 Pg. 355,56
James Hardie Gypsum, Inc. #303	N $\frac{1}{2}$ NW $\frac{1}{4}$ NE $\frac{1}{4}$ Section 15, T40N-R12W	354768	09-04-2000	11-15-2000	Bk. 3622 Pg. 357,58
James Hardie Gypsum, Inc. #304	N $\frac{1}{2}$ NE $\frac{1}{4}$ SE $\frac{1}{4}$ Section 15, T40N-R12W	354769	09-04-2000	11-15-2000	Bk. 3622 Pg. 359,60
James Hardie Gypsum, Inc. #305	S $\frac{1}{2}$ NE $\frac{1}{4}$ SE $\frac{1}{4}$ Section 15, T40N-12W	354770	09-04-2000	11-15-2000	Bk. 3622 Pg. 361,62
James Hardie Gypsum, Inc. #306	N $\frac{1}{2}$ SE $\frac{1}{4}$ SE $\frac{1}{4}$ Section 15, T40N-R12W	354771	09-04-2000	11-15-2000	Bk. 3622 Pg. 363,64
James Hardie Gypsum, Inc. #307	S $\frac{1}{2}$ SE $\frac{1}{4}$ SE $\frac{1}{4}$ Section 15, T40N-R12W	354772	09-04-2000	11-15-2000	Bk. 3622 Pg. 365,66
James Hardie Gypsum, Inc. #308	S $\frac{1}{2}$ SW $\frac{1}{4}$ SE $\frac{1}{4}$ Section 15, T40N-R12W	354773	09-04-2000	11-15-2000	Bk. 3622 Pg. 367,68
James Hardie Gypsum, Inc. #309	N $\frac{1}{2}$ SW $\frac{1}{4}$ SE $\frac{1}{4}$ Section 15, T40N-R12W	354774	09-04-2000	11-15-2000	Bk. 3622 Pg. 369,70
James Hardie Gypsum, Inc. #310	S $\frac{1}{2}$ NW $\frac{1}{4}$ SE $\frac{1}{4}$ Section 15, T40N-R12W	354775	09-04-2000	11-15-2000	Bk. 3622 Pg. 371,72
James Hardie Gypsum, Inc. #311	N $\frac{1}{2}$ NW $\frac{1}{4}$ SE $\frac{1}{4}$ Section 15, T40N-R12W	354776	09-04-2000	11-15-2000	Bk. 3622 Pg. 373,74
James Hardie Gypsum, Inc. #312	N $\frac{1}{2}$ NE $\frac{1}{4}$ NW $\frac{1}{4}$ Section 22, T40N-R12W	354777	09-04-2000	11-15-2000	Bk. 3622 Pg. 375,76
James Hardie Gypsum, Inc. #313	S $\frac{1}{2}$ NE $\frac{1}{4}$ NW $\frac{1}{4}$ Section 22, T40N-R12W	354778	09-04-2000	11-15-2000	Bk. 3622 Pg. 377,78
James Hardie Gypsum, Inc. #314	N $\frac{1}{2}$ SE $\frac{1}{4}$ NW $\frac{1}{4}$ Section 22, T40N-R12W	354779	09-04-2000	11-15-2000	Bk. 3622 Pg. 379,80

PUEBLO COUNTY, ARIZONA
 CLERK OF COURSE

2006 JUN 19 A 8:55

Claim Name	Lands Affected	BLM AMC No.	Location Date	Recording Date	Book/ Page
James Hardie Gypsum, Inc. #315	S $\frac{1}{2}$ SE $\frac{1}{4}$ NW $\frac{1}{4}$ Section 22, T40N-R12W	354780	09-04-2000	11-15-2000	Bk. 3622 Pg. 381.82
James Hardie Gypsum, Inc. #316	S $\frac{1}{2}$ SW $\frac{1}{4}$ NW $\frac{1}{4}$ Section 22, T40N-R12W	354781	09-04-2000	11-15-2000	Bk. 3622 Pg. 383.84
James Hardie Gypsum, Inc. #317	N $\frac{1}{2}$ SW $\frac{1}{4}$ NW $\frac{1}{4}$ Section 22, T40N-R12W	354782	09-04-2000	11-15-2000	Bk. 3622 Pg. 385.86
James Hardie Gypsum, Inc. #318	S $\frac{1}{2}$ NW $\frac{1}{4}$ NW $\frac{1}{4}$ Section 22, T40N-R12W	354783	09-04-2000	11-15-2000	Bk. 3622 Pg. 387.88
James Hardie Gypsum, Inc. #319	N $\frac{1}{2}$ NW $\frac{1}{4}$ NW $\frac{1}{4}$ Section 22, T40N-R12W	354784	09-04-2000	11-15-2000	Bk. 3622 Pg. 389.90
James Hardie Gypsum, Inc. #320	NE $\frac{1}{4}$ NE $\frac{1}{4}$ NE $\frac{1}{4}$ Section 23, T40N-R13W NW $\frac{1}{4}$ NW $\frac{1}{4}$ NW $\frac{1}{4}$ Section 24, T40N-R13W	354785	09-05-2000	11-15-2000	Bk. 3622 Pg. 391.92
James Hardie Gypsum, Inc. #321	S $\frac{1}{2}$ NW $\frac{1}{4}$ SW $\frac{1}{4}$ Section 24, T40N-R13W	354786	09-05-2000	11-15-2000	Bk. 3622 Pg. 393.94
James Hardie Gypsum, Inc. #322	N $\frac{1}{2}$ NW $\frac{1}{4}$ SW $\frac{1}{4}$ Section 24, T40N-R13W	354787	09-05-2000	11-15-2000	Bk. 3622 Pg. 395.96
James Hardie Gypsum, Inc. #327 (AMENDED 06-25-2001)	SW $\frac{1}{4}$ SW $\frac{1}{4}$ SE $\frac{1}{4}$ SE $\frac{1}{4}$ SE $\frac{1}{4}$ SW $\frac{1}{4}$ Section 2, T40N-R13W	354788	09-05-2000	11-15-2000	Bk. 3622 Pg. 397.98
James Hardie Gypsum, Inc. #328 (AMENDED 06-25-2001)	NW $\frac{1}{4}$ SW $\frac{1}{4}$ SE $\frac{1}{4}$ NE $\frac{1}{4}$ SE $\frac{1}{4}$ SW $\frac{1}{4}$ Section 2, T40N-R13W	354789	09-05-2000	11-15-2000	Bk. 3622 Pg. 399.400
James Hardie Gypsum, Inc. #329 (AMENDED 06-25-2001)	NW $\frac{1}{4}$ NW $\frac{1}{4}$ SE $\frac{1}{4}$ NE $\frac{1}{4}$ NE $\frac{1}{4}$ SW $\frac{1}{4}$ Section 2, T40N-R13W	354790	09-05-2000	11-15-2000	Bk. 3622 Pg. 401.02
James Hardie Gypsum, Inc. #330	SE $\frac{1}{4}$ SE $\frac{1}{4}$ NW $\frac{1}{4}$ SW $\frac{1}{4}$ SW $\frac{1}{4}$ NE $\frac{1}{4}$ Section 2, T40N-R13W	354791	09-05-2000	11-15-2000	Bk. 3622 Pg. 403.04

RECEIVED
 STATE OFFICE
 PHOENIX, ARIZONA
 2008 JUN 19 A 8:55

Claim Name	Lands Affected	BLM AMC No.	Location Date	Recording Date	Book/ Page
James Hardie Gypsum, Inc. #335 (AMENDED 12-21-2001)	SE $\frac{1}{4}$ SE $\frac{1}{4}$ NW $\frac{1}{4}$ SW $\frac{1}{4}$ SW $\frac{1}{4}$ NE $\frac{1}{4}$ Section 11, T40N-R13W	354792	09-05-2000	11-15-2000	Bk. 3622 Pg. 405,06
James Hardie Gypsum, Inc. #336	NE $\frac{1}{4}$ SE $\frac{1}{4}$ NW $\frac{1}{4}$ NW $\frac{1}{4}$ SW $\frac{1}{4}$ NE $\frac{1}{4}$ Section 11, T40N-R13W	354793	09-05-2000	11-15-2000	Bk. 3622 Pg. 407,08
James Hardie Gypsum, Inc. #337	SE $\frac{1}{4}$ NE $\frac{1}{4}$ NW $\frac{1}{4}$ SW $\frac{1}{4}$ NW $\frac{1}{4}$ NE $\frac{1}{4}$ Section 11, T40N-R13W	354794	09-05-2000	11-15-2000	Bk. 3622 Pg. 409,10
James Hardie Gypsum, Inc. #338	NE $\frac{1}{4}$ NE $\frac{1}{4}$ NW $\frac{1}{4}$ NW $\frac{1}{4}$ NW $\frac{1}{4}$ NE $\frac{1}{4}$ Section 11, T40N-R13W	354795	09-05-2000	11-15-2000	Bk. 3622 Pg. 411,12
James Hardie Gypsum, Inc. #339	SW $\frac{1}{4}$ SE $\frac{1}{4}$ SE $\frac{1}{4}$ SE $\frac{1}{4}$ SW $\frac{1}{4}$ SE $\frac{1}{4}$ Section 3, T40N-R13W	354796	09-05-2000	11-15-2000	Bk. 3622 Pg. 413,14
James Hardie Gypsum, Inc. #340	NW $\frac{1}{4}$ SE $\frac{1}{4}$ SE $\frac{1}{4}$ NE $\frac{1}{4}$ SW $\frac{1}{4}$ SE $\frac{1}{4}$ Section 3, T40N-R13W	354797	09-05-2000	11-15-2000	Bk. 3622 Pg. 415,16
James Hardie Gypsum, Inc. #341	SE $\frac{1}{4}$ NW $\frac{1}{4}$ SE $\frac{1}{4}$ SW $\frac{1}{4}$ NE $\frac{1}{4}$ SE $\frac{1}{4}$ Section 3, T40N-R13W	354798	09-05-2000	11-15-2000	Bk. 3622 Pg. 417,18
James Hardie Gypsum, Inc. #342	SE $\frac{1}{4}$ SW $\frac{1}{4}$ NE $\frac{1}{4}$ SW $\frac{1}{4}$ SE $\frac{1}{4}$ NE $\frac{1}{4}$ Section 3, T40N-R13W	354799	09-05-2000	11-15-2000	Bk. 3622 Pg. 419,20
James Hardie Gypsum, Inc. #343	NW $\frac{1}{4}$ SE $\frac{1}{4}$ NW $\frac{1}{4}$ NE $\frac{1}{4}$ SW $\frac{1}{4}$ NW $\frac{1}{4}$ Section 35, T41N-R13W	354800	09-05-2000	11-15-2000	Bk. 3622 Pg. 421,22
James Hardie Gypsum, Inc. #344	SE $\frac{1}{4}$ SW $\frac{1}{4}$ NW $\frac{1}{4}$ SW $\frac{1}{4}$ SE $\frac{1}{4}$ NW $\frac{1}{4}$ Section 35, T41N-R13W	354801	09-05-2000	11-15-2000	Bk. 3622 Pg. 423,24
James Hardie Gypsum, Inc. #345	NE $\frac{1}{4}$ NW $\frac{1}{4}$ SW $\frac{1}{4}$ NW $\frac{1}{4}$ NE $\frac{1}{4}$ SW $\frac{1}{4}$ Section 35, T41N-R13W	354802	09-05-2000	11-15-2000	Bk. 3622 Pg. 425,26

RECEIVED
 B.L.M.
 U.S. DEPT. OF THE INTERIOR
 PHOENIX, ARIZONA
 JUN 19 A 8:55

Lands Affected (Parts of):

Township 40 North, Range 12 West, G&SRM

Sections 2, 3, 10, 11, 14, 15, and 22

Township 41 North, Range 12 West, G&SRM

Sections 7, 8, 18, 19, 20, 25, 26, 29, 30, and 31

Township 41 North, Range 13 West, G&SRM

Sections 13, 24, 25, 31, and 35

Township 40 North, Range 13 West, G&SRM

Sections 2, 3, 11, 13, 14, 23, 24

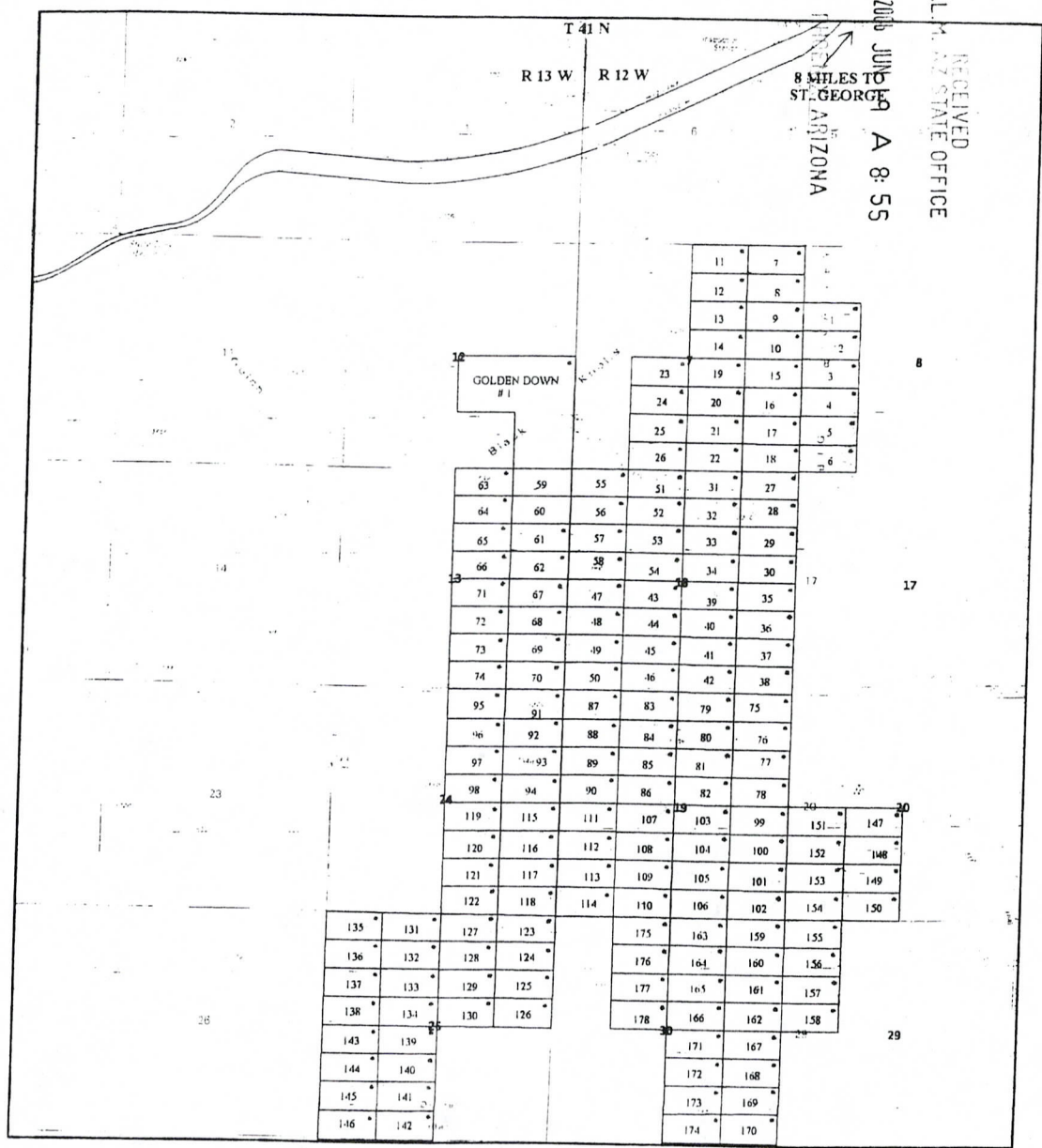
RECEIVED
B.L.M. AZ STATE OFFICE
2006 JUN 19 A 8:55
PHOENIX, ARIZONA

EXHIBIT B
PLATS OF JAMES HARDIE GYPSUM, INC. PLACER MINING CLAIMS
MOHAVE COUNTY, ARIZONA
(GILA & SALT RIVER MERIDIAN)

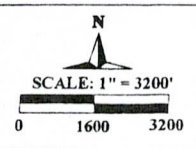
RECEIVED
B.L.M. AZ STATE OFFICE
2008 JUN 19 A 8:55
PHOENIX, ARIZONA

RECEIVED
BLM AZ STATE OFFICE

2006 JUN 19 A 8:55



JAMES HARDIE GYPSUM INC. RELOCATED GYPSUM CITY CLAIMS
GOLDEN DOWN #1 +/- 120 ACRES
PLACERS CLAIMS 1-178 +/- 20 ACRES
LOCATION NOTICES
AZURITE INC. SEPTEMBER 2000



↑ 11 MILES TO ST GEORGE

215	208	207	200
214	209	206	201
211	210	205	202
212	211	204	203
223	216		
222	217		
221	218		
220	219		

PHOENIX, ARIZONA

2006 JUN 19 A 8:55

RECEIVED
B.L.M. STATE OFFICE

W 111 W
T 40 N

	255	248	231	224	
	251	249	230	225	
	253	250	229	226	13
	252	251	228	227	
	247	240	239	232	
	246	241	238	233	
47	245	242	237	234	14
	244	243	236	235	
	287	280	261	256	
	286	281	262	257	
52	285	282	261	258	17
	284	283	260	259	
	279	272	271	264	
	278	273	270	265	
51	277	274	269	266	

EXHIBIT C
UNPATENTED PLACER MINING CLAIMS IN MOHAVE COUNTY, ARIZONA
(GILA & SALT RIVER MERIDIAN)

RECEIVED
B.L.M. AZ STATE OFFICE
2006 JUN 19 A 8:55
PHOENIX, ARIZONA

EXHIBIT "C"
(11 Pages)

Western Mining & Minerals, Inc.
Placer Mining Claims

(claims contain 160 acres unless otherwise noted)

Dutchman Claims (3)

The following are situated in T. 41 N., R. 11 W., S.R.B.M., Mohave County, Arizona:

Claim Name	Description	Book/Page	Number
Dutchman #1	SE1/4 Section 9	2798/471	AMC 341549
Dutchman #2	NW1/4 Section 10	2798/473	AMC 341550
Dutchman #3	NE1/4 Section 10	2798/475	AMC 341551

MGA Claims (122)

The following are situated in T. 37 N., R. 10 W., S.R.B.M., Mohave County, Arizona:

Claim Name	Description	Book/Page	Number
MGA #1	Lots 1, 2 and 3, Section 3, containing 141.11 acres	2822/934	AMC 342515
MGA #2	N1/2 Section 3, excluding lots 1, 2, 3 and 4, containing 160 acres.	2822/936	AMC 342516
MGA #3	Lot 4, Section 3 and Lots 1 and 2, Section 4, containing 139.35 acres	2822/938	AMC 342517
MGA #4	N1/2 Section 4, excluding lots 1, 2, 3 and 4, containing 160 acres.	2822/940	AMC 342518
MGA #5	SE1/4 Section 4	2822/942	AMC 342519
MGA #6	SW1/4 Section 4	2822/944	AMC 342520
MGA #7	Lots 3 and 4, Section 4 and Lot 1, Section 5, containing 139.18 acres	2822/946	AMC 342521
MGA #8	Lots 2, 3 and 4, Section 5, containing 137.38 acres	2822/948	AMC 342522

RECEIVED
 BLM AZ STATE OFFICE
 2006 JUN 19 8:55
 HOENIX, ARIZONA

MGA #9	N1/2 Section 5, excluding lots 1, 2, 3 and 4, containing 160 acres.	2822/950	AMC 342523
MGA #10	SE1/4 Section 5	2822/952	AMC 342524
MGA #11	SW1/4 Section 5	2822/954	AMC 342525
MGA #12	Lots 1, 2 and 3, Section 6, containing 135.21 acres	2822/956	AMC 342526
MGA #13	N1/2 Section 6, excluding lots 1, 2, 3 and 4, containing 160 acres.	2822/958	AMC 342527
MGA #14	SE1/4 Section 6	2822/960	AMC 342528
MGA #15	SW1/4 Section 6	2822/962	AMC 342529
MGA #16	NE1/4 Section 7	2822/964	AMC 342530
MGA #18	N1/2 S1/2 Section 7	2822/966	AMC 342531
MGA #19	NW1/4 Section 7	2822/968	AMC 342532
MGA #21	N1/2 N1/2 Section 8	2822/970	AMC 342533

The following is situated in T. 37 N., R. 10 W., and T. 37 N., R. 11 W., S.R.B.M., Mohave County, Arizona:

Claim Name	Description	Book/Page	Number
MGA #22	Lot 4, Section 6, T. 37 N., R. 10 W., and Lots 1 and 2, Section 1, T. 37 N., R. 11 W., containing 132.44 acres	2822/972	AMC 342534

The following are situated in T. 37 N., R. 11 W., Mohave County, Arizona:

Claim Name	Description	Book/Page	Number
MGA #23	NE1/4 Section 1, excluding Lots 1 and 2, containing 80 acres	2822/974	AMC 342535
MGA #24	SE1/4 Section 1	2822/976	AMC 342536
MGA #25	NE1/4 Section 12	2822/978	AMC 342537

RECEIVED
 B.L.M. AZ STATE OFFICE
 2006 JUN 19 A 8:55
 MOHAVE COUNTY, ARIZONA

The following are situated in T. 38 N., R. 10 W., Mohave County, Arizona:

Claim Name	Description	Book/Page	Number
MGA #26	Lots 3 and 4 and E1/2 SW1/4 Section 7, containing 157.63 acres	2822/980	AMC 342538
MGA #27	SW1/4 Section 17	2822/982	AMC 342539
MGA #28	W1/2 NE1/4 Section 18 and W1/2 SE1/4 Section 7	2822/984	AMC 342540
MGA #29	SE1/4 Section 18	2822/986	AMC 342541
MGA #30	Lots 3 and 4 and E1/2 SW1/4 Section 18, containing 157.79 acres	2822/988	AMC 342542
MGA #31	Lots 1 and 2 and E1/2 NW1/4 Section 18, containing 157.82 acres	2822/990	AMC 342543
MGA #32	NE1/4 Section 19	2822/992	AMC 342544
MGA #33	SE1/4 Section 19	2822/994	AMC 342545
MGA #34	Lots 3 and 4 and E1/2 SW1/4 Section 19, containing 158.00 acres	2822/996	AMC 342546
MGA #35	Lots 1 and 2 and E1/2 NW1/4 Section 19, containing 157.84 acres	2822/998	AMC 342547
MGA #36	SE1/4 Section 20	2822/1000	AMC 342548
MGA #37	SW1/4 Section 20	2823/1	AMC 342549
MGA #38	NW1/4 Section 20	2823/3	AMC 342550
MGA #39	SW1/4 Section 21	2823/5	AMC 342551
MGA #40	SW1/4 Section 27	/2823/7	AMC 342552
MGA #41	SE1/4 Section 28	2823/9	AMC 342553
MGA #42	SW1/4 Section 28	2823/11	AMC 342554
MGA #43	NW1/4 Section 28	2823/13	AMC 342555
MGA #44	NE1/4 Section 29	2823/15	AMC 342556

RECEIVED
 B.L.M. AZ STATE OFFICE
 2008 JUN 19 A 8:55
 PHOENIX, ARIZONA

MGA #45	SE1/4 Section 29	2823/17	AMC 342557
MGA #46	SW1/4 Section 29	2823/19	AMC 342558
MGA #47	NW1/4 Section 29	2823/21	AMC 342559
MGA #48	NE1/4 Section 30	2823/23	AMC 342560
MGA #49	SE1/4 Section 30	2823/25	AMC 342561
MGA #50	Lots 3 and 4 and E1/2 SW1/4 Section 30, containing 158.38 acres	2823/27	AMC 342562
MGA #51	Lots 1 and 2 and E1/2 NW1/4 Section 30, containing 158.18 acres	2823/29	AMC 342563
MGA #52	NE1/4 Section 31	2823/31	AMC 342564
MGA #53	SE1/4 Section 31	2823/33	AMC 342565
MGA #54	Lots 3 and 4 and E1/2 SW1/4 Section 31, containing 158.54 acres	2823/35	AMC 342566
MGA #55	Lots 1 and 2 and E1/2 NW1/4 Section 31, containing 158.50 acres	2823/37	AMC 342567
MGA #56	NE1/4 Section 32	2823/39	AMC 342568
MGA #57	SE1/4 Section 32	2823/41	AMC 342569
MGA #58	SW1/4 Section 32	2823/43	AMC 342570
MGA #59	NW1/4 Section 32	2823/45	AMC 342571
MGA #60	NE1/4 Section 33	2823/47	AMC 342572
MGA #61	SE1/4 Section 33	2823/49	AMC 342573
MGA #62	SW1/4 Section 33	2823/51	AMC 342574
MGA #63	NW1/4 Section 33	2823/53	AMC 342575
MGA #64	SE1/4 Section 34	2823/55	AMC 342576
MGA #65	SW1/4 Section 34	2823/57	AMC 342577
MGA #66	NW1/4 Section 34	2823/59	AMC 342578

PHOTOGRAPHIC REPRODUCTION

2006 JUN 19 A 8:55

RECEIVED
B.L.M. AZ STATE OFFICE

The following are situated in T. 38 N., R. 11 W., S.R.B.M., Mohave County, Arizona:

Claim Name	Description	Book/Page	Number
MGA #67	SE1/4 Section 1	2823/61	AMC 342579
MGA #68	SW1/4 Section 1	2823/63	AMC 342580
MGA #70	SE1/4 NW1/4 and S1/2 NE1/4 Section 2, containing 120 acres	2823/67	AMC 342582
MGA #72	Lots 1, 2 and 3 Section 2 and W1/2 Lot 4 Section 1, containing 142.18 acres	2823/71	AMC 342584
MGA #80	Lots 2, 3 and 4 Section 6, containing 119.36 acres	2823/73	AMC 342585
MGA #81	N1/2 Section 6, excluding lots 1, 2, 3 and 4, containing 160 acres.	2823/75	AMC 342586
MGA #82	SE1/4 Section 6	2823/77	AMC 342587
MGA #83	Lots 3 and 4 and E1/2 SW1/4 Section 6, containing 153.39 acres	2823/79	AMC 342588
MGA #84	NE1/4 Section 7	2823/81	AMC 342589
MGA #85	Lots 1 and 2 and E1/2 NW1/4 Section 7, containing 153.09 acres	2823/83	AMC 342590
MGA #86	SE1/4 Section 11	2823/85	AMC 342591
*GA #87	NE1/4 Section 12	2823/87	AMC 342592
MGA #88	SE1/4 Section 12	2823/89	AMC 342593
MGA #89	SW1/4 Section 12	2823/91	AMC 342594
MGA #90	NW1/4 Section 12	2823/93	AMC 342595
MGA #91	NE1/4 Section 13	2823/95	AMC 342596
MGA #92	SE1/4 Section 13	2823/97	AMC 342597
MGA #93	SW1/4 Section 13	2823/99	AMC 342598
MGA #94	NW1/4 Section 13	2823/101	AMC 342599

RECEIVED
 B.L.M. AZ STATE OFFICE
 2006 JUN 19 A 8:55
 PHOENIX ARIZONA

MGA #95	NE1/4 Section 14	2823/103	AMC 342600
MGA #96	SE1/4 Section 14	2823/105	AMC 342601
MGA #97	E1/2 W1/2 Section 14	2823/107	AMC 342602
MGA #98	NE1/4 Section 23	2823/109	AMC 342603
MGA #99	SE1/4 Section 23	2823/111	AMC 342604
MGA #100	E1/2 W1/2 Section 23	2823/113	AMC 342605
MGA #101	NE1/4 Section 24	2823/115	AMC 342606
MGA #102	SE1/4 Section 24	2823/117	AMC 342607
MGA #103	SW1/4 Section 24	2823/119	AMC 342608
MGA #104	NW1/4 Section 24	2823/121	AMC 342609
MGA #105	NE1/4 Section 25	2823/123	AMC 342610
MGA #106	SE1/4 Section 25	2823/125	AMC 342611
MGA #107	SW1/4 Section 25	2823/127	AMC 342612
MGA #108	NW1/4 Section 25	2823/129	AMC 342613
MGA #109	E1/2 NE1/4 and NE1/4 SE1/4 Section 26, containing 120 acres	2823/131	AMC 342614
MGA #110	NE1/4 Section 36	2823/133	AMC 342615
MGA #111	SE1/4 Section 36	2823/135	AMC 342616
MGA #112	NW1/4 Section 36	2823/137	AMC 342617

The following is situated in T. 38 N., R. 12 W., S.R.B.M., Mohave County, Arizona:

Claim Name	Description	Book/Page	Number
MGA #151	Lot 1 and SE1/4 NE1/4 Section 1, containing 80.71 acres	2823/175	AMC 342636

RECEIVED
 B.L.M. AZ STATE OFFICE
 2008 JUN 19 A 8:55
 MOHAVE COUNTY, ARIZONA

The following are situated in T. 39 N., R. 11 W., S.R.B.M., Mohave County, Arizona:

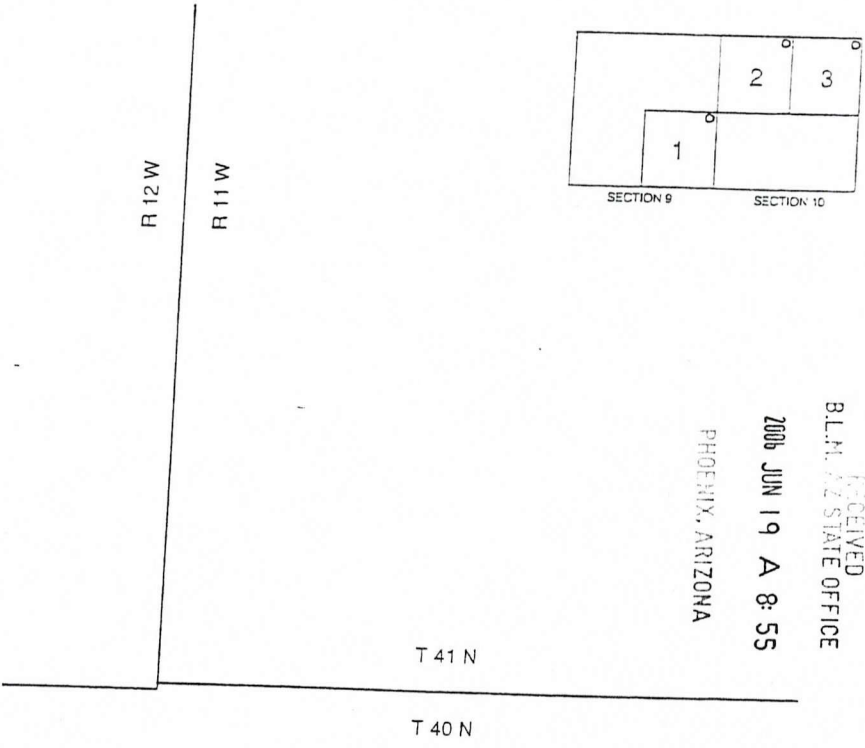
Claim Name	Description	Book/Page	Number
MGA #69	NW1/4 Section 35	2823/65	AMC 342581
MGA #71	SW1/4 Section 35	2823/69	AMC 342583
Claim Name	County BLM Description	Book/Page	Number
MGA #114	SE1/4 Section 18	2823/139	AMC 342618
MGA #115	Lots 3 and 4 and E1/2 SW1/4 Section 18, containing 146.12 acres	2823/141	AMC 342619
MGA #116	NE1/4 Section 19	2823/143	AMC 342620
MGA #117	SE1/4 Section 19	2823/145	AMC 342621
MGA #118	Lots 3 and 4 and E1/2 SW1/4 Section 19, containing 147.26 acres	2823/147	AMC 342622
MGA #119	Lots 1 and 2 and E1/2 NW1/4 Section 19, containing 146.58 acres	2823/149	AMC 342623
MGA #130	NE1/4 Section 30	2823/151	AMC 342624
MGA #131	SE1/4 Section 30	2823/153	AMC 342625
MGA #132	Lots 3 and 4 and E1/2 SW1/4 Section 30, containing 148.50 acres	2823/155	AMC 342626
MGA #133	Lots 1 and 2 and E1/2 NW1/4 Section 30, containing 147.90 acres	2823/157	AMC 342627
MGA #134	NE1/4 Section 31	2823/159	AMC 342628
MGA #135	SE1/4 Section 31	2823/161	AMC 342629
MGA #136	Lots 3 and 4 and E1/2 SW1/4 Section 31, containing 149.65 acres	2823/163	AMC 342630
MGA #137	Lots 1 and 2 and E1/2 NW1/4 Section 31, containing 149.15 acres	2823/165	AMC 342631
MGA #146	SE1/4 Section 35	2823/167	AMC 342632

RECEIVED
 BLM STATE OFFICE
 2008 JUN 19 A 8:55
 PHOENIX, ARIZONA

The following are situated in T. 39 N., R. 12 W., S.R.P.M., Mohave County, Arizona:


Claim Name	Description	Book/Page	Number
MGA #148	S1/2 SE1/4 Section 24, containing 80 acres	2823/169	AMC 342633
MGA #149	NE1/4 Section 25	2823/171	AMC 342634
MGA #150	SE1/4 Section 25	2823/173	AMC 342635

RECEIVED
BLM, AZ STATE OFFICE
2006 JUN 19 A 8:55
PHOENIX, ARIZONA

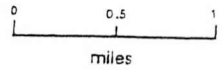
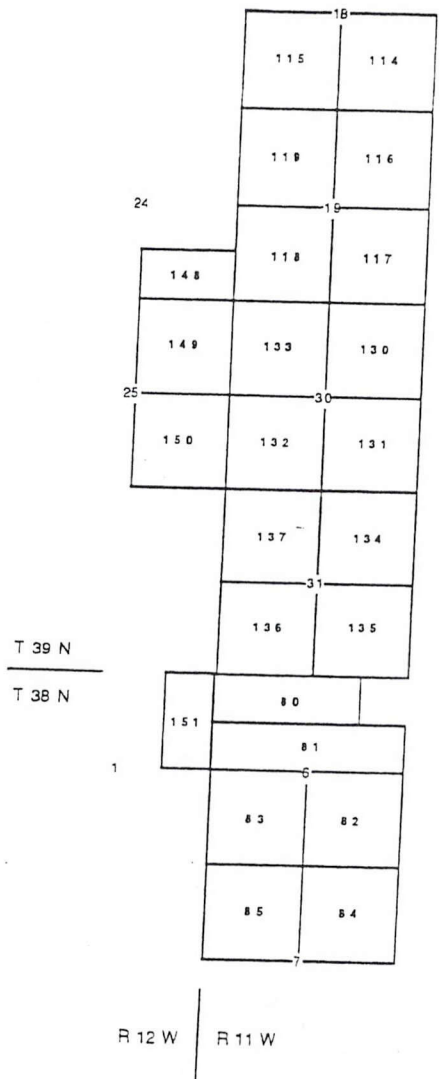


RECEIVED
 B.L.M. AZ STATE OFFICE
 2006 JUN 19 A 8:55
 PHOENIX, ARIZONA

DUTCHMAN CLAIMS
 MOHAVE COUNTY, ARIZONA



© LOCATION NOTICES



RECEIVED
 B.L.M. ARIZONA STATE OFFICE
 2006 JUN 19 A 8:55
 PHOENIX, ARIZONA

MGA CLAIMS
 MOHAVE COUNTY, ARIZONA

EXHIBIT D
UNPATENTED PLACER MINING CLAIMS IN MOHAVE COUNTY, ARIZONA
(GILA & SALT RIVER MERIDIAN)

RECEIVED
B.L.M. AZ STATE OFFICE
2006 JUN 19 A 8:55
PHOENIX, ARIZONA

EXHIBIT "D"
(7 Pages)

NEW GYPSUM CLAIMS

The following are situated in T. 42 N., R. 12 W., S.R.B.M.,
Mohave County, Arizona:

Claim Name	Description	County Book/Page	BLM Number
New Gypsum #2	SW 1/4 Section 31	731/21	139183
New Gypsum #3	Lots #1, 2, 3 and 4 along fractional Section 31 North boundary	731/22	139184

The following are situated in T. 41 N., R. 12 W., S.R.B.M.,
Mohave County, Arizona:

Claim Name	Description	County Book/Page	BLM Number
New Gypsum #4	Lots 1, 2 and 3 and that portion of the SE 1/4 NW 1/4 Section 6 that lies north of the I-15 right-of-way	2123/486	201488
New Gypsum #5	Lots 4 and 5, Section 6	2123/488	201488

RECEIVED
 BUREAU OF LAND MANAGEMENT
 PHOENIX, ARIZONA
 JUN 19 AM 8:55
 OFFICE

MT. AETNA CLAIMS

The following are situated in T. 41 N., R. 11 W., S.R.B.M.,
Mohave County, Arizona:

Claim Name	Description	County Book/Page	BLM Number
Mt. Aetna #1	NW 1/4 Section 15	731/623	139177
Mt. Aetna #2	SW 1/4 Section 10	731/625	139178
Mt. Aetna #3	SE 1/4 Section 10	731/626	139179
Mt. Aetna #4	NE 1/4 Section 16	731/627	139180
Mt. Aetna #5	SE 1/4 Section 16	731/628	139181

GYPSUM HILLS CLAIMS

The following are situated in T. 41 N., R. 11 W., S.R.B.M., Mohave County, Arizona:

Claim Name	Description	County Book/Page	BIM Number
Gypsum Hills #1	NW1/4 Section 11	5-R/33	74105
Gypsum Hills #2	SW1/4 Section 11	5-R/34	74106
Gypsum Hills #3	NE1/4 Section 15	5-R/35	74107
Gypsum Hills #4	SE1/4 Section 15	5-R/36	74108
Gypsum Hills #5	SW1/4 Section 15	5-R/37	74109
Gypsum Hills #6	NW1/4 Section 14	572/591-592	74149
Gypsum Hills #7	NE1/4 Section 22	5-R/38	74110
Gypsum Hills #8	SE1/4 Section 22	5-R/39	74111
Gypsum Hills #9	SW1/4 Section 22	5-R/40	74112
Gypsum Hills #10	NW1/4 Section 22	5-R/41	74113
Gypsum Hills #19	NW1/4 Section 27	5-R/50	74122
Gypsum Hills #20	NE1/4 Section 28	5-R/51	74123
Gypsum Hills #22	SW1/4 Section 28	5-R/53	74124
Gypsum Hills #23	NW1/4 Section 28	5-R/54	74126

RECEIVED
 BLM STATE OFFICE
 2006 JUN 19 A 8:56
 TUCSON, ARIZONA

GOLDEN DOWN CLAIM

The following is situated in T. 41 N., R. 13 W., S.R.B.M., Mohave County, Arizona:

Claim Name	Description	County Book/Page	BIM Number
Golden Down #1	NW1/4 SE1/4 and E1/2 SE1/4 Section 12	753/8	145380

GYPSUM DOME CLAIMS

The following are situated in T. 41 N., R. 11 W., S.R.B.M., Mohave County, Arizona:

Claim Name	Description	County Book/Page	BLM Number
Gypsum Dome #10	SE1/4 Section 20	5-R/19	74128
Gypsum Dome #11	SW1/4 Section 20	5-R/20	74129
Gypsum Dome #12	NW1/4 Section 20	5-R/21	74130
Gypsum Dome #13	NW1/4 Section 21	5-R/22	74131
Gypsum Dome #14	NE1/4 Section 21	5-R/23	74132
Gypsum Dome #15	SE1/4 Section 21	5-R/24	74133
Gypsum Dome #16	SW1/4 Section 21	5-R/25	74134
Gypsum Dome #17	NE1/4 Section 19	5-R/26	74135
Gypsum Dome #18	SE1/4 Section 19	5-R/27	74136
Gypsum Dome #19	SW1/4 Section 19, excluding lots 3 and 4, containing 160 acres	5-R/28	74137
(AMENDED)		2500/14	
Gypsum Dome #20	NE1/4 Section 30	5-R/29	74138
Gypsum Dome #22	SW1/4 Section 30, excluding lots 3 and 4, containing 160 acres	5-R/31	74140
(AMENDED)		2500/16	
Gypsum Dome #23	NW1/4 Section 30, excluding lots 1 and 2, containing 160 acres	5-R/32	74141
(AMENDED)		2500/18	

RECEIVED
 BLM. ARIZONA STATE OFFICE
 2006 JUN 19 A 8:56
 PHOENIX, ARIZONA

GYPSUM TOWN CLAIMS

The following are situated in T. 40 N., R. 12 W., S.R.B.M., Mohave County, Arizona:

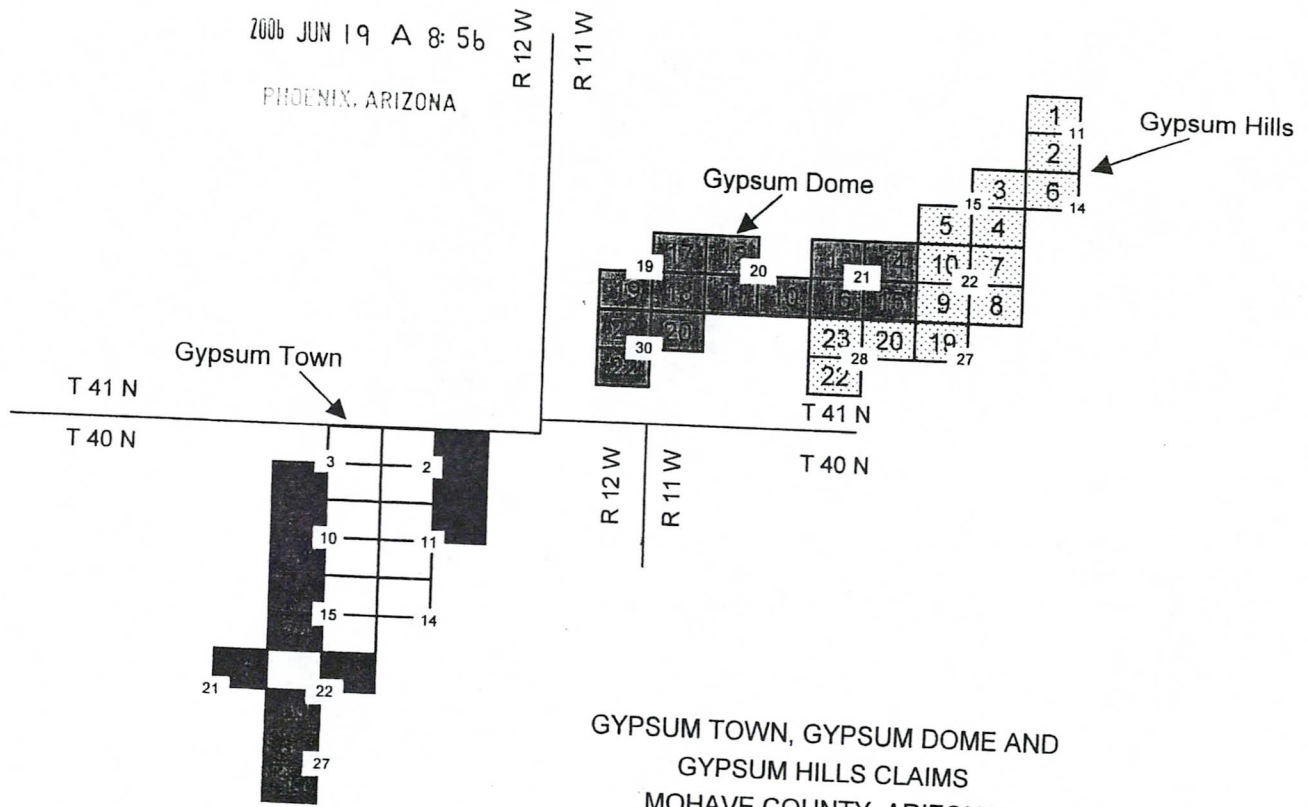
Claim Name	Description	County Book/Page	BLM Number
Gypsum Town #13 (AMENDED)	Lots 1 & 2 Section 2	6-D/45 2500/8	74142
Gypsum Town #14	SE1/4 Section 2	6-D/46	74143
Gypsum Town #17	NE1/4 Section 11	5-Q/495	74086
Gypsum Town #24	SW1/4 Section 15	5-R/2	74093
Gypsum Town #25	NW1/4 Section 15	5-R/3	74094
Gypsum Town #26	NE1/4 Section 21	5-R/4	74095
Gypsum Town #28	NE1/4 Section 22	5-R/6	74097
Gypsum Town #30	SW1/4 Section 22	5-R/8	74099
Gypsum Town #32	NW1/4 Section 27	5-R/10	74101
Gypsum Town #33	SW1/4 Section 27	5-R/11	74102
Gypsum Town #47	SW1/4 Section 3	5-R/222	74052
Gypsum Town #51	SW1/4 Section 10	5-R/226	74056
Gypsum Town #52	NW1/4 Section 10	5-R/227	74057

RECEIVED
 BLM AZ STATE OFFICE
 PHOENIX, ARIZONA
 2006 JUN 19 A 8:56

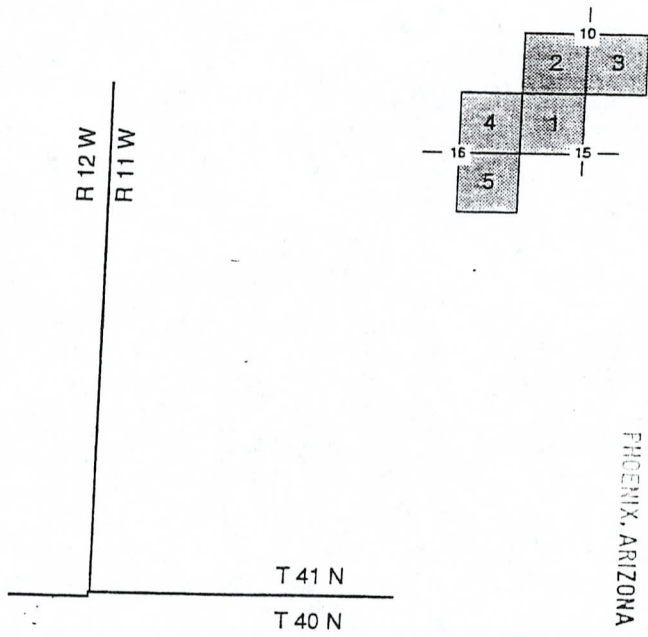
RECEIVED
B.L.M. AZ STATE OFFICE

2006 JUN 19 A 8:56

PHOENIX, ARIZONA

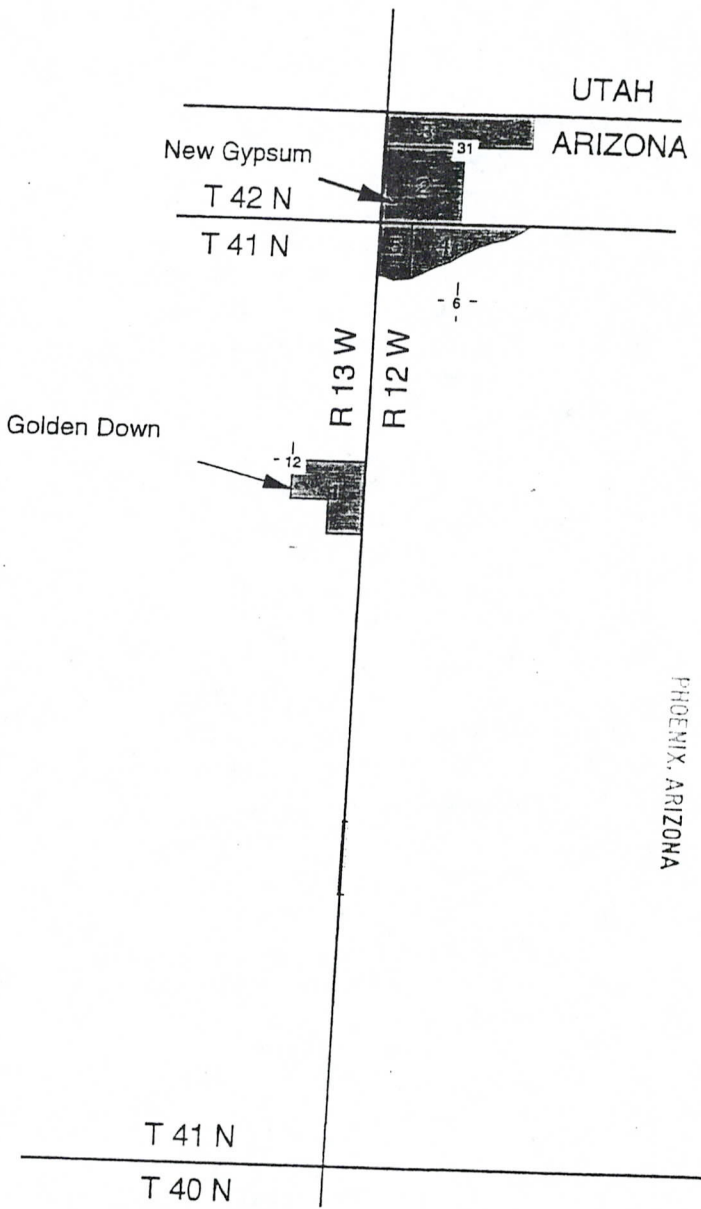


GYP SUM TOWN, GYP SUM DOME AND
GYP SUM HILLS CLAIMS
MOHAVE COUNTY, ARIZONA



RECEIVED
 B.L.M. AZ STATE OFFICE
 2006 JUN 19 A 8:56
 PHOENIX, ARIZONA

MT AETNA CLAIMS
 MOHAVE COUNTY, ARIZONA



GOLDEN DOWN, NEW GYPSUM
 CLAIMS
 MOHAVE COUNTY, ARIZONA

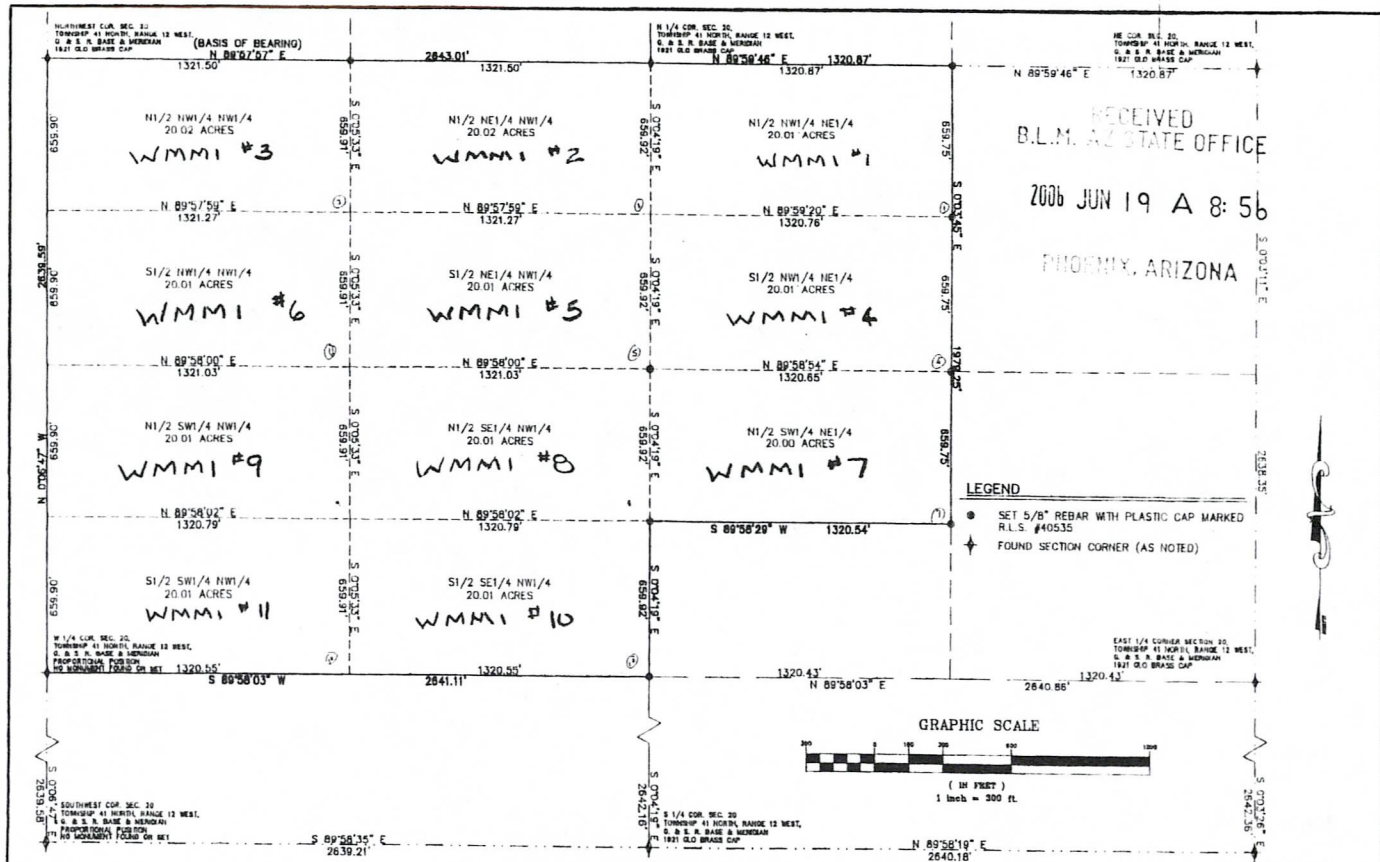
RECEIVED
 B.L.M. AZ STATE OFFICE
 2006 JUN 19 A 8:56
 PHOENIX, ARIZONA

Exhibit E

**Placer Mining Claims in Mohave County, Arizona
(Gila & Salt River Meridian)**

Claim Name	Lands Affected	BLM AMC#	Location Date	Recording Date	Book/Page
WMMI #1	N1/2,NW1/4,NE1/4 Section 20 T41N-R12W	367127	9/12/2005	9/15/2005	Bk 5837 Pg 972
WMMI #2	N1/2,NE1/4,NW1/4 Section 20 T41N-R12W	367128	9/12/05	9/15/06	Bk 5837 Pg 974
WMMI #3	N1/2,NW1/4,NW1/4 Section 20 T41N-R12W	367129	9/12/05	9/15/06	Bk 5837 Pg 976
WMMI #4	S1/2,NW1/4,NE1/4 Section 20 T41N-R12W	367130	9/12/06	9/15/05	Bk 5837 Pg 978
WMMI #5	S1/2,NE1/4, NW1/4 Section 20 T41N-R12W	367131	9/12/05	9/15/05	Bk 5837 Pg 980
WMMI #6	S1/2,NW1/4,NW1/4 Section 20 T41N-R12W	367132	9/12/05	9/15/05	Bk 5837 Pg 982
WMMI #7	N1/2,SW1/4,NE1/4 Section 20 T41N-R12W	367133	9/12/05	9/15/05	Bk 5837 Pg 984
WMMI #8	N1/2,SE1/4,NW1/4 Section 20 T41N-R12W	367134	9/12/05	9/15/05	Bk 5837 Pg 986
WMMI #9	N1/2,SW1/4,NW1/4 Section 20 T41N-R12W	367135	9/12/05	9/15/05	Bk 5837 Pg 988
WMMI #10	S1/2,SE1/4,NW1/4 Section 20 T41N-R12W	367136	9/12/05	9/15/05	Bk 5837 Pg 990
WMMI #11	S1/2, SW1/4,NW1/4 Section 20 T41N-R12W	367137	9/12/05	9/15/05	Bk 5837 Pg 992
WMMI #12	N1/2,NE1/4,NW1/4 Section 29 T41N, R12W	367138	9/12/05	9/15/05	Bk 5837 Pg 994
WMMI #13	S1/2,NE1/4,NW1/4 Section 29 T41N, R12W	367139	9/12/05	9/15/05	Bk 5837 Pg 996
WMMI #14	N1/2,NW1/4,SW1/4 Section 29 T41N, R12W	367140	9/12/05	9/15/05	Bk 5837 Pg 998
WMMI #15	S1/2,NW1/4,SW1/4 Section 29 T41N, R12W	367141	9/12/05	9/15/05	Bk 5837 Pg 100094
WMMI #16	N1/2,NE1/4,NE1/4 Section 31, T41N-R12W	367142	9/12/05	9/15/05	Bk 5838 Pg 1
WMMI #17	N1/2,NW1/4,NE1/4 Section 31 T41N-R12W	367143	9/12/05	9/15/05	Bk 5838 Pg 3

RECEIVED
 BLM, AZ STATE OFFICE
 PHOENIX, ARIZONA
 8-9-05



LEGAL DESCRIPTION

THE $\frac{1}{2}$ NW $\frac{1}{4}$ NE $\frac{1}{4}$, $\frac{1}{2}$ NE $\frac{1}{4}$ NW $\frac{1}{4}$, $\frac{1}{2}$ NW $\frac{1}{4}$ NW $\frac{1}{4}$,
 $\frac{1}{2}$ NW $\frac{1}{4}$ NE $\frac{1}{4}$, $\frac{1}{2}$ NE $\frac{1}{4}$ NW $\frac{1}{4}$, $\frac{1}{2}$ NW $\frac{1}{4}$ NW $\frac{1}{4}$,
 $\frac{1}{2}$ SE $\frac{1}{4}$ NW $\frac{1}{4}$, $\frac{1}{2}$ SW $\frac{1}{4}$ NW $\frac{1}{4}$, $\frac{1}{2}$ SW $\frac{1}{4}$ NE $\frac{1}{4}$,
 $\frac{1}{2}$ SE $\frac{1}{4}$ NW $\frac{1}{4}$, $\frac{1}{2}$ SW $\frac{1}{4}$ NW $\frac{1}{4}$ ALL OF SECTION 20 TOWNSHIP
 41 NORTH, RANGE 12 WEST, GILA & SALT RIVER MERIDIAN, MOHAVE
 COUNTY, ARIZONA.

CONTAINS 220.12 ACRES

NARRATIVE

THE PURPOSE OF THIS SURVEY WAS TO LOCATE AND MARK ON THE
 GROUND THE EXTERIOR BOUNDARY OF THE ABOVE DESCRIBED MINING
 CLAIM PARCELS. THE MINING CLAIMS ARE ALIQUOT PARCELS CALCULATED
 FROM THE SECTION WORK SHOWN HEREON. THIS SURVEY WAS
 PERFORMED AT THE REQUEST OF OUR CLIENT. THE BASIS OF BEARING IS
 N 89°57'57" E BETWEEN THE NORTHWEST CORNER AND THE NORTH 1/4
 CORNER OF SECTION 20 TOWNSHIP 41 NORTH, RANGE 12 WEST, GILA &
 SALT RIVER MERIDIAN, MOHAVE COUNTY, ARIZONA.

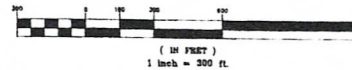
SURVEYOR'S CERTIFICATE

THIS IS TO CERTIFY THAT THE SURVEY OF THIS PLAT WAS MADE UNDER
 MY DIRECT SUPERVISION AND IS CORRECTLY REPRESENTED ON THIS PLAT.



K.R. Schmutz 8-31-05
 KELLY R. SCHMUTZ, R.E.S. 40535

GRAPHIC SCALE



RECORD OF SURVEY

A DEPENDENT SURVEY AND ALIQUOT BREAKDOWN OF THE
 NORTHWEST 1/4 AND THE NORTHEAST 1/4 OF SEC. 20,
 TOWNSHIP 41 NORTH, RANGE 12 WEST GILA & SALT RIVER
 MERIDIAN LOCATED IN MOHAVE COUNTY, ARIZONA.

FILED AND RECORDED AT THE REQUEST OF _____
 _____ MIN. PAST _____ O'CLOCK _____ M. IN BOOK _____
 OF _____ PAGE _____ RECORDS OF MOHAVE
 COUNTY, ARIZONA.
 BY _____ DEPUTY RECORDER _____ RECORDER _____
 RECEPTION NUMBER _____

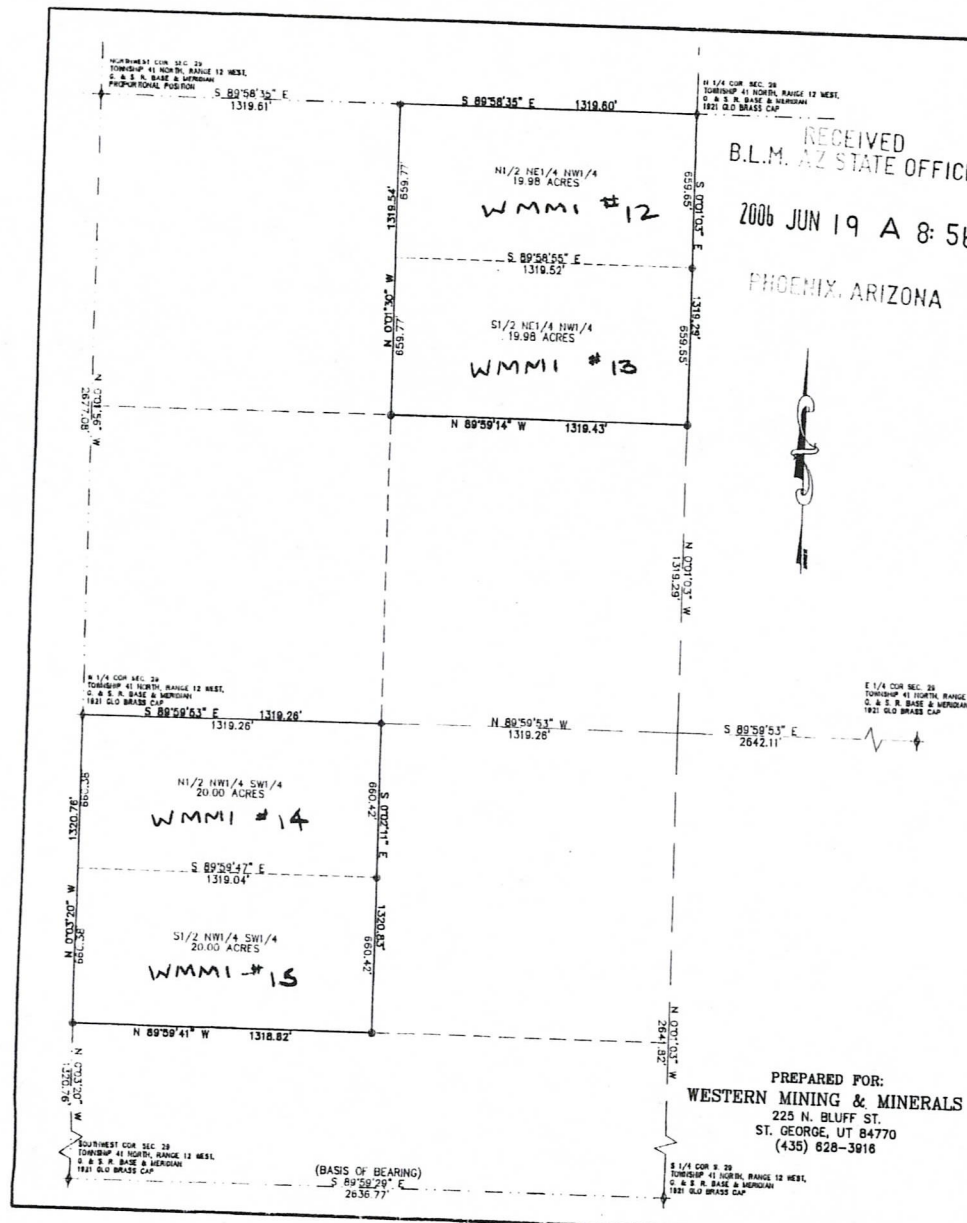
PREPARED FOR:
WESTERN MINING & MINERALS
 225 N. BLUFF ST.
 ST. GEORGE, UT 84770
 (435) 628-3918

RECEIVED
 B.L.M. AZ STATE OFFICE
 2006 JUN 19 A 8:56
 PHOENIX, ARIZONA

RECORD OF SURVEY
 NORTHWEST 1/4 AND THE NORTHEAST 1/4 OF SEC. 20
 T. 41 N., R. 12 W., GILA AND SALT RIVER MERIDIAN

SHEET 1
 1
 SHEET IS
 FILE 7831RS

BUSH & GUDGELL, INC.
 Surveyors - Planners
 205 E. LAUREL ST., SUITE 100
 PHOENIX, ARIZONA 85004
 (602) 673-2333
 FAX (602) 673-0808
 OFFICE: Salt Lake City, Utah - Page, Arizona



RECEIVED
 B.L.M. AZ STATE OFFICE
 2006 JUN 19 A 8:56
 PHOENIX, ARIZONA


SURVEYOR'S CERTIFICATE
 THIS IS TO CERTIFY THAT THE SURVEY OF THIS PLAT WAS MADE UNDER
 MY DIRECT SUPERVISION AND IS CORRECTLY REPRESENTED ON THIS PLAT.
 KELLY R. SCHMIDT, R.L.S. #40535



LEGAL DESCRIPTION
 THE N 1/2 NE 1/4 NW 1/4, S 1/2 NE 1/4 NW 1/4,
 N 1/2 NW 1/4 SW 1/4, S 1/2 NW 1/4 SW 1/4,
 ALL OF SECTION 29, TOWNSHIP 41 NORTH, RANGE 12 WEST, GILA & SALT
 RIVER MERIDIAN, MOHAVE COUNTY, ARIZONA
 CONTAINS 79.96 ACRES

NARRATIVE
 THE PURPOSE OF THIS SURVEY WAS TO LOCATE AND MARK ON THE
 GROUND THE EXTERIOR BOUNDARY OF THE ABOVE DESCRIBED MINING
 CLAIM PARCELS. THE MINING CLAIMS ARE ALIQUOT PARCELS CALCULATED
 FROM THE SECTION WORK SHOWN HEREON. THIS SURVEY WAS
 PERFORMED AT THE REQUEST OF OUR CLIENT. THE BASIS OF BEARING IS
 S 89°59'29" E BETWEEN THE SOUTHWEST CORNER AND THE SOUTH 1/4
 CORNER OF SECTION 29, TOWNSHIP 41 NORTH, RANGE 12 WEST, GILA &
 SALT RIVER MERIDIAN, MOHAVE COUNTY, ARIZONA.

- LEGEND**
- SET 5/8" REBAR WITH PLASTIC CAP MARKED R.L.S. #40535
 - ⚡ FOUND SECTION CORNER (AS NOTED)



RECORD OF SURVEY
 A DEPENDENT SURVEY AND ALIQUOT BREAKDOWN OF THE
 NORTHWEST 1/4 AND THE SOUTHWEST 1/4 OF SECTION 29,
 TOWNSHIP 41 NORTH, RANGE 12 WEST GILA & SALT RIVER
 MERIDIAN LOCATED IN MOHAVE COUNTY, ARIZONA.

PREPARED FOR:
WESTERN MINING & MINERALS
 225 N. BLUFF ST.
 ST. GEORGE, UT 84770
 (435) 828-3916

FILED AND RECORDED AT THE REQUEST OF _____
 MIN. PAST _____ O'CLOCK _____ M. IN BOOK _____
 OF _____ PAGE _____ RECORDS OF MOHAVE
 COUNTY, ARIZONA.
 BY _____ DEPUTY RECORDER _____ RECORDER _____
 RECEPTION NUMBER _____

BUSH & GUDCELL, INC.
 Engineers - Planners
 206 EAST TABERNACLE ST. GEORGE, UT 84770
 (801) 673-2337 FAX (801) 673-0487

Drawn: JMT Date: 6/20/06
 Designer: JMT
 Approx. Area: 1" = 300'
 Scale: 1" = 300'
 File No: 7831RS

RECORD OF SURVEY
 NORTHWEST 1/4 AND THE SOUTHWEST 1/4 OF SEC. 29
 T. 41 N., R. 12 W., GILA AND SALT RIVER MERIDIAN

SHEET
 1
 1
 FILE: 7831RS

RECEIVED
B.L.M. STATE OFFICE

2006 JUL 13 A 8:56 (BASIS OF BEARING)
N 89°55'32" E

PHOENIX, ARIZONA
N 1/4 NE 1/4
19.99 ACRES
WMMI # 17

N 1/2 NE 1/4 NE 1/4
20.00 ACRES
WMMI # 16

N 1/4 COR. S. 31
TOWNSHIP 41 NORTH, RANGE 12 WEST,
S. & S. R. BASE & MERIDIAN
1921 OLD BRASS CAP
N 89°58'49" E
2635.40'

S 1/4 COR. S. 31
TOWNSHIP 41 NORTH, RANGE 12 WEST,
S. & S. R. BASE & MERIDIAN
1921 OLD BRASS CAP

N 89°58'49" E
2638.16'

S 1/4 COR. S. 31
TOWNSHIP 41 NORTH, RANGE 12 WEST,
S. & S. R. BASE & MERIDIAN
1921 OLD BRASS CAP

SURVEYOR'S CERTIFICATE

THIS IS TO CERTIFY THAT THE SURVEY OF THIS PLAT WAS MADE UNDER MY DIRECT SUPERVISION AND IS CORRECTLY REPRESENTED ON THIS PLAT.



Kelly R. Schmitz
KELLY R. SCHMITZ R.L.S. 40535

LEGAL DESCRIPTION


THE N 1/2 NW 1/4 NE 1/4, N 1/2 NE 1/4 NE 1/4, ALL OF SECTION 31 TOWNSHIP 41 NORTH, RANGE 12 WEST, GILA & SALT RIVER MERIDIAN, MOHAVE COUNTY, ARIZONA. CONTAINS 39.99 ACRES

NARRATIVE

THE PURPOSE OF THIS SURVEY WAS TO LOCATE AND MARK ON THE GROUND THE EXTERIOR BOUNDARY OF THE ABOVE DESCRIBED MINING CLAIM PARCELS. THE MINING CLAIMS ARE ALIQUOT PARCELS CALCULATED FROM THE SECTION WORK SHOWN HEREOF. THIS SURVEY WAS PERFORMED AT THE REQUEST OF OUR CLIENT. THE BASIS OF BEARING IS N 89°55'32" E BETWEEN THE NORTH 1/4 CORNER AND THE NORTHEAST CORNER OF SECTION 31 TOWNSHIP 41 NORTH, RANGE 12 WEST, GILA & SALT RIVER MERIDIAN, MOHAVE COUNTY, ARIZONA.

LEGEND

- SET 5/8" REBAR WITH PLASTIC CAP MARKED R.L.S. #40535
- † FOUND SECTION CORNER (AS NOTED)



RECORD OF SURVEY

A DEPENDENT SURVEY AND ALIQUOT BREAKDOWN OF THE NORTHEAST 1/4 OF SECTION 31, TOWNSHIP 41 NORTH, RANGE 12 WEST GILA & SALT RIVER MERIDIAN LOCATED IN MOHAVE COUNTY, ARIZONA.

PREPARED FOR:
WESTERN MINING & MINERALS
225 N. BLUFF ST.
ST. GEORGE, UT 84770
(435) 828-3918

FILED AND RECORDED AT THE REQUEST OF _____
MIN. PAST _____ O'CLOCK _____ M. BY BOOK _____
OF _____ PAGE _____ RECORDS OF MOHAVE COUNTY, ARIZONA.
BY _____ DEPUTY RECORDER
RECORDER

SHEET 1
1 SHEETS

RECORD OF SURVEY
NORTHEAST 1/4 OF SEC. 31
T. 41 N., R. 12 W., GILA AND SALT RIVER MERIDIAN

BUSH & GUDGEON, INC.
Engineers - Planners - Surveyors
305 EAST WILLOW, ST. GEORGE, UT 84770

NOTICE!!

These documents have been scanned!

Do not place un-scanned documents beneath this notice!

Do not remove this notice from this file!

GPO Jacket No. 560-102
Print Order 61540
Rise Business Services, LLC
Job=AZ15 6/3/2019




Box Number= AZ15112



Claim Begin-End: AMC367127-AMC367143

5 Miscellaneous



AZ15112-5

AMC367050-AMC367287

Authorized Date 12/15/2014

Instructions to Accounts AZ BLM REFUND \$45 TO WESTERN MINING AND MINERALS FOR
OVERPAYMENT OF SUPPLEMENTAL 2015 MAINTENANCE FEES.
RECEIPT #3108044. RE.

Login ID 4105

Entry Date 12/15/2014

Total Amount \$45.00

74022
139164
354466
367127



27 Black Rock Road
Littlefield, AZ 86432

Telephone: 435-628-3916
Fax: 435-628-9378

AMC 74022
AMC 139164
AMC 354466
AMC 367127

Bureau of Land Management

We would like to request that any refunds coming to Western Mining and Minerals be sent to this address:

Western Mining and Minerals
P O Box 850
St. George, UT 84771

Thanks you for your assistance.

Ken Thompson

A handwritten signature in black ink that reads 'Ken Thompson'.

Western Mining and Minerals
Operation Manager



Ebert, Rodney <rebert@blm.gov>

Refund Checks

Everett, Doreen <Doreen.Everett@saint-gobain.com>
To: "rebert@blm.gov" <rebert@blm.gov>

Wed, Dec 10, 2014 at 5:12 PM

Please see the enclosed document.

L. Doreen Everett ● Sr. Plant Administrator ● Office 888-247-4497 (435-628-3916)
● Mobile 435-862-0640 ● Fax 435-628-9378

Western Mining and Minerals, Inc.

CertainTeed Gypsum

P O Box 850

St. George, UT 84771

Shipping Address

27 Black Rock Road

Littlefield, AZ 86432

Doreen.Everett@saint-gobain.com



Unless otherwise indicated or obvious from the nature of the transmittal, the information contained in this message is attorney privileged and/or confidential information intended solely for the use of the addressee. If the reader of this message is not the intended recipient, or the employee or the agent responsible to deliver it to the intended recipient, you are hereby notified that any dissemination, distribution or copying of this communication or any of the information in it is strictly prohibited. If you have received this communication in error, please advise the sender by reply e-mail and then delete the message. Thank you

 **BLM Refunds-pdf.zip**
159K

NOTICE!!

These documents have been scanned!

Do not place un-scanned documents beneath this notice!

Do not remove this notice from this file!

GPO Jacket No. 560-102
Print Order 61540
Rise Business Services, LLC
Job=AZ15 6/3/2019



Box Number= AZ15112



Claim Begin-End: AMC367127-AMC367143

6 Location Notices-Amendments and Supporting Documents



AZ15112-5

AMC367050-AMC367287

MINING CLAIM STATUS REPORT

STATUS:

MTP CHECKED BY TR
GEO CHECKED BY TR
PRE-ADJ BY TR
FINAL ADJ BY TR

LEAD SERIAL NO. AMC 367127 THROUGH AMC 367143

	PRIOR TO 12/8/04 = \$165	AFTER 12/8/04 = \$135
# <u> </u> LODE	LOC @ \$30 = \$ <u> </u>	@ \$25 = <u> </u>
# <u>17</u> PLACER	SER @ \$10 = \$ <u> </u>	@ \$10 = <u> </u>
# <u> </u> ASSOCIATION PL	MAIN @ \$125 = \$ <u> </u>	@ \$100 = <u> </u>
# <u> </u> MILL SITE	OVERAGE	\$ <u> </u>
# <u> </u> TUNNEL SITE	SHORTAGE	\$ <u> </u>
	OTHER FEES	\$ <u> </u>
	TOTAL	\$ <u>2805</u> ok

OVER-THE-COUNTER MAIL TIMELY FILED: YES NO

LEGAL DESCRIPTION: T 41N R 12W SEC 20, 29, 31
 T R SEC
 T R SEC
 T R SEC

JURISDICTION: BLM FOREST SERVICE

WILDERNESS AREA: NO YES

SPLIT ESTATE: SX PX SRHA OTHER N/A
 PROPER NOTICE FILED IF LOCATED ON SRHA LANDS: YES NO N/A

RECONVEYED MINERALS ON BLM LANDS REQUIRE OPENING ORDERS FROM 1944 TO 1993. OPEN TO ENTRY ON:

SUBJECT TO PL 359: YES NO

STATUS; VOID PARTIALLY VOID PRIVATE MINERALS
 WITHDRAWN LANDS OTHER

CLAIMANT ACKNOWLEDGES THAT PORTIONS OF THE FOLLOWING CLAIM(S)/SITE(S):
 MAY BE VOID OR VOIDABLE. Signature of Claimant:

COMMENTS:
 FINAL Adj. TR
5-15-06

WHEN RECORDED RETURN TO:

Western Mining and Minerals, Inc.
Attention: Charles H. Johnson
P. O. Box 850
St. George, UT 84771

AFFIDAVIT OF PAYMENT OF MINING CLAIMS LOCATION FEES
(ARIZONA)

STATE OF UTAH)
) ss.
COUNTY OF WASHINGTON)

On this 12th day of September, 2005, Western Mining and Minerals, Inc. of 225 North Bluff Street, Suite 8, St. George, Utah 84770, is the locator of mining claims and has paid the location, maintenance and service fees in the sum of \$2805 (**Payment**) to comply with the Act of August 10, 1993 [107 Stat. 405, as amended and extended by the Act of October 21, 1998, 112 Stat. 2681-235, or other federal law] and with 43 C.F.R. 3833.1-5. The payment covers the 2005-2006 assessment year commencing at 12:00 o'clock noon on September 1, 2005, for the newly located unpatented placer mining claims affecting federal public lands in Mohave County, Arizona, described in the following seventeen location certificates and accompanying maps. Western Mining and Minerals, Inc., contemporaneously filed this Affidavit with the Bureau of Land Management with the payment to meet the requirements of 43 C.F.R. 3388.1-5. This Affidavit has been or will be recorded in Mohave County to comply with state law regarding the location of mining claims. The mining claim group is:

WMMI 17 mining claims
@ \$165/claim
Total fees = \$2805.00

This Affidavit of Payment of Location, Maintenance and Service fees also serves as a Notice of Intention to Hold to comply with the Federal Land Policy and Management Act and state law.

The undersigned is an officer or duly appointed agent of Western Mining and Minerals, Inc. and is authorized to conduct business in connection with the unpatented placer mining claims.

Dated this 12th Day of September, 2005.

Charles H. Johnson

Charles H. Johnson
Mine Manager
Western Mining and Minerals, Inc

SUBSCRIBED AND SWORN TO BEFORE ME
THIS 12 DAY OF Sept 2005
Kandice Hansen
NOTARY PUBLIC



KANDICE HANSEN
Notary Public
State of Utah
My Commission Expires Mar. 14, 20
One South Main, Saint George, UT 847

RECEIVED
BUREAU OF
LAND MANAGEMENT
2005 SEP 15 PM 2:52
ARIZONA
STATE OF UTAH
PHOENIX, ARIZONA

AMU 367127

WHEN RECORDED RETURN TO:

Western Mining and Minerals, Inc.
Attention: Charles H. Johnson
P. O. Box 850
St. George, UT 84771

CERTIFICATION OF LOCATION OF A PLACER MINING CLAIM

Notice is hereby given that the claimed named WMMI # 1 , an unpatented placer mining claim was located on September 12, 2005 by:

Western Mining and Minerals, Inc.
P. O. Box 850
225 North Bluff Street
St. George, UT 84771

The claim is described as follows:

N1/2, NW1/4, NE1/4, SECTION 20 TOWNSHIP 41 NORTH, RANGE 12 WEST,
GILA AND SALT RIVER MERIDIAN, MOHAVE COUNTY, ARIZONA.

At the request of Western Mining and Minerals, Inc, Bush & Gudgell, Inc, a registered land surveyor located and marked on the ground the exterior boundary of the above described mining claim parcel. The mining claims are aliquot parcels calculated from the section work shown on the accompanying map. The location monuments are depicted on the accompanying map, as well. The location monuments are set on all corners and are 5/8 rebar with a plastic cap marked R. L. S. #40535.

DATED this 12th Day of September, 2005.

Western Mining and Minerals, Inc

Charles H. Johnson

Charles H. Johnson
Mine Manager

RECEIVED
BUREAU OF
LAND MANAGEMENT
2005 SEP 15 P 2:52
ARIZONA
STATE OFFICE
PHOENIX, ARIZONA

AMG 367127

WHEN RECORDED RETURN TO:

Western Mining and Minerals, Inc.
Attention: Charles H. Johnson
P. O. Box 850
St. George, UT 84771

CERTIFICATION OF LOCATION OF A PLACER MINING CLAIM

Notice is hereby given that the claimed named WMMI # 2 , an unpatented placer mining claim was located on September 12, 2005 by:

Western Mining and Minerals, Inc.
P. O. Box 850
225 North Bluff Street
St. George, UT 84771

The claim is described as follows:

N1/2, NE1/4, NW1/4, SECTION 20 TOWNSHIP 41 NORTH, RANGE 12 WEST,
GILA AND SALT RIVER MERIDIAN, MOHAVE COUNTY, ARIZONA.

At the request of Western Mining and Minerals, Inc, Bush & Gudgeon, Inc, a registered land surveyor located and marked on the ground the exterior boundary of the above described mining claim parcel. The mining claims are aliquot parcels calculated from the section work shown on the accompanying map. The location monuments are depicted on the accompanying map, as well. The location monuments are set on all corners and are 5/8 rebar with a plastic cap marked R. L. S. #40535.

DATED this 12th Day of September, 2005.

Western Mining and Minerals, Inc

Charles H. Johnson

Charles H. Johnson
Mine Manager

ARIZONA
STATE OFFICE
PHOENIX, ARIZONA

2005 SEP 15 P 2:52

RECEIVED
BUREAU OF
LAND MANAGEMENT

AMC 367128

WHEN RECORDED RETURN TO:

Western Mining and Minerals, Inc.
Attention: Charles H. Johnson
P. O. Box 850
St. George, UT 84771

CERTIFICATION OF LOCATION OF A PLACER MINING CLAIM

Notice is hereby given that the claimed named WMMI # 3, an unpatented placer mining claim was located on September 12, 2005 by:

Western Mining and Minerals, Inc.
P. O. Box 850
225 North Bluff Street
St. George, UT 84771

The claim is described as follows:

N1/2, NW1/4, NW1/4, SECTION 20 TOWNSHIP 41 NORTH, RANGE 12 WEST,
GILA AND SALT RIVER MERIDIAN, MOHAVE COUNTY, ARIZONA.

At the request of Western Mining and Minerals, Inc, Bush & Gudgell, Inc, a registered land surveyor located and marked on the ground the exterior boundary of the above described mining claim parcel. The mining claims are aliquot parcels calculated from the section work shown on the accompanying map. The location monuments are depicted on the accompanying map, as well. The location monuments are set on all corners and are 5/8 rebar with a plastic cap marked R. L. S. #40535.

DATED this 12th Day of September, 2005.

Western Mining and Minerals, Inc

Charles H. Johnson
Charles H. Johnson
Mine Manager

RECEIVED
BUREAU OF
LAND MANAGEMENT
2005 SEP 15 P 2:51
ARIZONA
STATE OFFICE
PHOENIX, ARIZONA

AMC 367129

WHEN RECORDED RETURN TO:

Western Mining and Minerals, Inc.
Attention: Charles H. Johnson
P. O. Box 850
St. George, UT 84771

CERTIFICATION OF LOCATION OF A PLACER MINING CLAIM

Notice is hereby given that the claimed named WMMI # 4, an unpatented placer mining claim was located on September 12, 2005 by:

Western Mining and Minerals, Inc.
P. O. Box 850
225 North Bluff Street
St. George, UT 84771

The claim is described as follows:

S1/2, NW1/4, NE1/4, SECTION 20 TOWNSHIP 41 NORTH, RANGE 12 WEST,
GILA AND SALT RIVER MERIDIAN, MOHAVE COUNTY, ARIZONA.

At the request of Western Mining and Minerals, Inc, Bush & Gudgeon, Inc, a registered land surveyor located and marked on the ground the exterior boundary of the above described mining claim parcel. The mining claims are aliquot parcels calculated from the section work shown on the accompanying map. The location monuments are depicted on the accompanying map, as well. The location monuments are set on all corners and are 5/8 rebar with a plastic cap marked R. L. S. #40535.

DATED this 12th Day of September, 2005.

Western Mining and Minerals, Inc

Charles H. Johnson

Charles H. Johnson
Mine Manager

RECEIVED
BUREAU OF
LAND MANAGEMENT
2005 SEP 15 P 2:51
ARIZONA
STATE OFFICE
PHOENIX, ARIZONA

4116 367130

WHEN RECORDED RETURN TO:

Western Mining and Minerals, Inc.
Attention: Charles H. Johnson
P. O. Box 850
St. George, UT 84771

CERTIFICATION OF LOCATION OF A PLACER MINING CLAIM

Notice is hereby given that the claimed named WMMI # 5, an unpatented placer mining claim was located on September 12, 2005 by:

Western Mining and Minerals, Inc.
P. O. Box 850
225 North Bluff Street
St. George, UT 84771

The claim is described as follows:

S1/2, NE1/4, NW1/4, SECTION 20 TOWNSHIP 41 NORTH, RANGE 12 WEST,
GILA AND SALT RIVER MERIDIAN, MOHAVE COUNTY, ARIZONA.

At the request of Western Mining and Minerals, Inc, Bush & Gudge, Inc, a registered land surveyor located and marked on the ground the exterior boundary of the above described mining claim parcel. The mining claims are aliquot parcels calculated from the section work shown on the accompanying map. The location monuments are depicted on the accompanying map, as well. The location monuments are set on all corners and are 5/8 rebar with a plastic cap marked R. L. S. #40535.

DATED this 12th Day of September, 2005.

Western Mining and Minerals, Inc

Charles H. Johnson

Charles H. Johnson
Mine Manager

ARIZONA
STATE OFFICE
PHOENIX, ARIZONA

2005 SEP 15 P 2:51

RECEIVED
BUREAU OF
LAND MANAGEMENT

ANR 361131

WHEN RECORDED RETURN TO:

Western Mining and Minerals, Inc.
Attention: Charles H. Johnson
P. O. Box 850
St. George, UT 84771

CERTIFICATION OF LOCATION OF A PLACER MINING CLAIM

Notice is hereby given that the claimed named WMMI # 6, an unpatented placer mining claim was located on September 12, 2005 by:

Western Mining and Minerals, Inc.
P. O. Box 850
225 North Bluff Street
St. George, UT 84771

The claim is described as follows:

S1/2, NW1/4, NW1/4, SECTION 20 TOWNSHIP 41 NORTH, RANGE 12 WEST,
GILA AND SALT RIVER MERIDIAN, MOHAVE COUNTY, ARIZONA.

At the request of Western Mining and Minerals, Inc, Bush & Gudgell, Inc, a registered land surveyor located and marked on the ground the exterior boundary of the above described mining claim parcel. The mining claims are aliquot parcels calculated from the section work shown on the accompanying map. The location monuments are depicted on the accompanying map, as well. The location monuments are set on all corners and are 5/8 rebar with a plastic cap marked R. L. S. #40535.

DATED this 12th Day of September, 2005.

Western Mining and Minerals, Inc

Charles H. Johnson

Charles H. Johnson
Mine Manager

ARIZONA
STATE OFFICE
PHOENIX, ARIZONA

2005 SEP 15 P 2:51

RECEIVED
BUREAU OF
LAND MANAGEMENT

ANL 367132

WHEN RECORDED RETURN TO:

Western Mining and Minerals, Inc.
Attention: Charles H. Johnson
P. O. Box 850
St. George, UT 84771

CERTIFICATION OF LOCATION OF A PLACER MINING CLAIM

Notice is hereby given that the claimed named WMMI # 7, an unpatented placer mining claim was located on September 12, 2005 by:

Western Mining and Minerals, Inc.
P. O. Box 850
225 North Bluff Street
St. George, UT 84771

The claim is described as follows:

N1/2, SW1/4, NE1/4, SECTION 20 TOWNSHIP 41 NORTH, RANGE 12 WEST,
GILA AND SALT RIVER MERIDIAN, MOHAVE COUNTY, ARIZONA.

At the request of Western Mining and Minerals, Inc, Bush & Gudgell, Inc, a registered land surveyor located and marked on the ground the exterior boundary of the above described mining claim parcel. The mining claims are aliquot parcels calculated from the section work shown on the accompanying map. The location monuments are depicted on the accompanying map, as well. The location monuments are set on all corners and are 5/8 rebar with a plastic cap marked R. L. S. #40535.

DATED this 12th Day of September, 2005.

Western Mining and Minerals, Inc

Charles H. Johnson

Charles H. Johnson
Mine Manager

RECEIVED
BUREAU OF
LAND MANAGEMENT
2005 SEP 15 P 2:51
ARIZONA
STATE OFFICE
PHOENIX, ARIZONA

ANB 367133

WHEN RECORDED RETURN TO:

Western Mining and Minerals, Inc.
Attention: Charles H. Johnson
P. O. Box 850
St. George, UT 84771

CERTIFICATION OF LOCATION OF A PLACER MINING CLAIM

Notice is hereby given that the claimed named WMMI # 8, an unpatented placer mining claim was located on September 12, 2005 by:

Western Mining and Minerals, Inc.
P. O. Box 850
225 North Bluff Street
St. George, UT 84771

The claim is described as follows:

N1/2, SE1/4, NW1/4, SECTION 20 TOWNSHIP 41 NORTH, RANGE 12 WEST,
GILA AND SALT RIVER MERIDIAN, MOHAVE COUNTY, ARIZONA.

At the request of Western Mining and Minerals, Inc, Bush & Gudgell, Inc, a registered land surveyor located and marked on the ground the exterior boundary of the above described mining claim parcel. The mining claims are aliquot parcels calculated from the section work shown on the accompanying map. The location monuments are depicted on the accompanying map, as well. The location monuments are set on all corners and are 5/8 rebar with a plastic cap marked R. L. S. #40535.

DATED this 12th Day of September, 2005.

Western Mining and Minerals, Inc

Charles H. Johnson

Charles H. Johnson
Mine Manager

ARIZONA
STATE OFFICE
PHOENIX, ARIZONA

2005 SEP 15 P 2:51

RECEIVED
BUREAU OF
LAND MANAGEMENT

AMC 3671311

WHEN RECORDED RETURN TO:

Western Mining and Minerals, Inc.
Attention: Charles H. Johnson
P. O. Box 850
St. George, UT 84771

CERTIFICATION OF LOCATION OF A PLACER MINING CLAIM

Notice is hereby given that the claimed named WMMI # 9, an unpatented placer mining claim was located on September 12, 2005 by:

Western Mining and Minerals, Inc.
P. O. Box 850
225 North Bluff Street
St. George, UT 84771

The claim is described as follows:

N1/2, SW1/4, NW1/4, SECTION 20 TOWNSHIP 41 NORTH, RANGE 12 WEST,
GILA AND SALT RIVER MERIDIAN, MOHAVE COUNTY, ARIZONA.

At the request of Western Mining and Minerals, Inc, Bush & Gudgell, Inc, a registered land surveyor located and marked on the ground the exterior boundary of the above described mining claim parcel. The mining claims are aliquot parcels calculated from the section work shown on the accompanying map. The location monuments are depicted on the accompanying map, as well. The location monuments are set on all corners and are 5/8 rebar with a plastic cap marked R. L. S. #40535.

DATED this 12th Day of September, 2005.

Western Mining and Minerals, Inc

Charles H. Johnson
Charles H. Johnson
Mine Manager

ARIZONA
STATE OFFICE
PHOENIX, ARIZONA

2005 SEP 15 P 2:51

RECEIVED
BUREAU OF
LAND MANAGEMENT

AMP 367135

WHEN RECORDED RETURN TO:

Western Mining and Minerals, Inc.
Attention: Charles H. Johnson
P. O. Box 850
St. George, UT 84771

CERTIFICATION OF LOCATION OF A PLACER MINING CLAIM

Notice is hereby given that the claimed named WMMI # 10, an unpatented placer mining claim was located on September 12, 2005 by:

Western Mining and Minerals, Inc.
P. O. Box 850
225 North Bluff Street
St. George, UT 84771

The claim is described as follows:

S1/2, SE1/4, NW1/4, SECTION 20 TOWNSHIP 41 NORTH, RANGE 12 WEST, GILA AND SALT RIVER MERIDIAN, MOHAVE COUNTY, ARIZONA.

At the request of Western Mining and Minerals, Inc, Bush & Gudgell, Inc, a registered land surveyor located and marked on the ground the exterior boundary of the above described mining claim parcel. The mining claims are aliquot parcels calculated from the section work shown on the accompanying map. The location monuments are depicted on the accompanying map, as well. The location monuments are set on all corners and are 5/8 rebar with a plastic cap marked R. L. S. #40535.

DATED this 12th Day of September, 2005.

Western Mining and Minerals, Inc

Charles H. Johnson

Charles H. Johnson
Mine Manager

RECEIVED
BUREAU OF
LAND MANAGEMENT
2005 SEP 15 P 2:51
ARIZONA
STATE OFFICE
PHOENIX, ARIZONA

AR 391139

WHEN RECORDED RETURN TO:

Western Mining and Minerals, Inc.
Attention: Charles H. Johnson
P. O. Box 850
St. George, UT 84771

CERTIFICATION OF LOCATION OF A PLACER MINING CLAIM

Notice is hereby given that the claimed named WMMI # 11, an unpatented placer mining claim was located on September 12, 2005 by:

Western Mining and Minerals, Inc.
P. O. Box 850
225 North Bluff Street
St. George, UT 84771

The claim is described as follows:

S1/2, SW1/4, NW1/4, SECTION 20 TOWNSHIP 41 NORTH, RANGE 12 WEST,
GILA AND SALT RIVER MERIDIAN, MOHAVE COUNTY, ARIZONA.

At the request of Western Mining and Minerals, Inc, Bush & Gudgell, Inc, a registered land surveyor located and marked on the ground the exterior boundary of the above described mining claim parcel. The mining claims are aliquot parcels calculated from the section work shown on the accompanying map. The location monuments are depicted on the accompanying map, as well. The location monuments are set on all corners and are 5/8 rebar with a plastic cap marked R. L. S. #40535.

DATED this 12th Day of September, 2005.

Western Mining and Minerals, Inc

Charles H. Johnson

Charles H. Johnson
Mine Manager

ARIZONA
STATE OFFICE
PHOENIX, ARIZONA

2005 SEP 15 P 2:51

RECEIVED
BUREAU OF
LAND MANAGEMENT

MM 367137

WHEN RECORDED RETURN TO:

Western Mining and Minerals, Inc.
Attention: Charles H. Johnson
P. O. Box 850
St. George, UT 84771

CERTIFICATION OF LOCATION OF A PLACER MINING CLAIM

Notice is hereby given that the claimed named WMMI # 12, an unpatented placer mining claim was located on September 12, 2005 by:

Western Mining and Minerals, Inc.
P. O. Box 850
225 North Bluff Street
St. George, UT 84771

The claim is described as follows:

N1/2, NE1/4, NW1/4, SECTION 29 TOWNSHIP 41 NORTH, RANGE 12 WEST,
GILA AND SALT RIVER MERIDIAN, MOHAVE COUNTY, ARIZONA.

At the request of Western Mining and Minerals, Inc, Bush & Gudgell, Inc, a registered land surveyor located and marked on the ground the exterior boundary of the above described mining claim parcel. The mining claims are aliquot parcels calculated from the section work shown on the accompanying map. The location monuments are depicted on the accompanying map, as well. The location monuments are set on all corners and are 5/8 rebar with a plastic cap marked R. L. S. #40535.

DATED this 12th Day of September, 2005.

Western Mining and Minerals, Inc

Charles H. Johnson

Charles H. Johnson
Mine Manager

RECEIVED
BUREAU OF
LAND MANAGEMENT
2005 SEP 15 P 2:51
ARIZONA
STATE OFFICE
PHOENIX, ARIZONA

07 30 11 20

WHEN RECORDED RETURN TO:

Western Mining and Minerals, Inc.
Attention: Charles H. Johnson
P. O. Box 850
St. George, UT 84771

CERTIFICATION OF LOCATION OF A PLACER MINING CLAIM

Notice is hereby given that the claimed named WMMI # 13, an unpatented placer mining claim was located on September 12, 2005 by:

Western Mining and Minerals, Inc.
P. O. Box 850
225 North Bluff Street
St. George, UT 84771

The claim is described as follows:

S1/2, NE1/4, NW1/4, SECTION 29 TOWNSHIP 41 NORTH, RANGE 12 WEST,
GILA AND SALT RIVER MERIDIAN, MOHAVE COUNTY, ARIZONA.

At the request of Western Mining and Minerals, Inc, Bush & Gudgell, Inc, a registered land surveyor located and marked on the ground the exterior boundary of the above described mining claim parcel. The mining claims are aliquot parcels calculated from the section work shown on the accompanying map. The location monuments are depicted on the accompanying map, as well. The location monuments are set on all corners and are 5/8 rebar with a plastic cap marked R. L. S. #40535.

DATED this 12th Day of September, 2005.

Western Mining and Minerals, Inc

Charles H. Johnson

Charles H. Johnson
Mine Manager

RECEIVED
BUREAU OF
LAND MANAGEMENT
2005 SEP 15 P 2:51
ARIZONA
STATE OFFICE
PHOENIX, ARIZONA

09 11 39

WHEN RECORDED RETURN TO:

Western Mining and Minerals, Inc.
Attention: Charles H. Johnson
P. O. Box 850
St. George, UT 84771

CERTIFICATION OF LOCATION OF A PLACER MINING CLAIM

Notice is hereby given that the claimed named WMMI # 14, an unpatented placer mining claim was located on September 12, 2005 by:

Western Mining and Minerals, Inc.
P. O. Box 850
225 North Bluff Street
St. George, UT 84771

The claim is described as follows:

N1/2, NW1/4, SW1/4, SECTION 29 TOWNSHIP 41 NORTH, RANGE 12 WEST,
GILA AND SALT RIVER MERIDIAN, MOHAVE COUNTY, ARIZONA.

At the request of Western Mining and Minerals, Inc, Bush & Gudgell, Inc, a registered land surveyor located and marked on the ground the exterior boundary of the above described mining claim parcel. The mining claims are aliquot parcels calculated from the section work shown on the accompanying map. The location monuments are depicted on the accompanying map, as well. The location monuments are set on all corners and are 5/8 rebar with a plastic cap marked R. L. S. #40535.

DATED this 12th Day of September, 2005.

Western Mining and Minerals, Inc

Charles H. Johnson

Charles H. Johnson
Mine Manager

RECEIVED
BUREAU OF
LAND MANAGEMENT
2005 SEP 15 P 2:51
ARIZONA
STATE OFFICE
PHOENIX, ARIZONA

AM 367140

WHEN RECORDED RETURN TO:

Western Mining and Minerals, Inc.
Attention: Charles H. Johnson
P. O. Box 850
St. George, UT 84771

CERTIFICATION OF LOCATION OF A PLACER MINING CLAIM

Notice is hereby given that the claimed named WMMI # 15, an unpatented placer mining claim was located on September 12, 2005 by:

Western Mining and Minerals, Inc.
P. O. Box 850
225 North Bluff Street
St. George, UT 84771

The claim is described as follows:

S1/2, NW1/4, SW1/4, SECTION 29 TOWNSHIP 41 NORTH, RANGE 12 WEST,
GILA AND SALT RIVER MERIDIAN, MOHAVE COUNTY, ARIZONA.

At the request of Western Mining and Minerals, Inc, Bush & Gudgell, Inc, a registered land surveyor located and marked on the ground the exterior boundary of the above described mining claim parcel. The mining claims are aliquot parcels calculated from the section work shown on the accompanying map. The location monuments are depicted on the accompanying map, as well. The location monuments are set on all corners and are 5/8 rebar with a plastic cap marked R. L. S. #40535.

DATED this 12th Day of September, 2005.

Western Mining and Minerals, Inc

Charles H. Johnson

Charles H. Johnson
Mine Manager

ARIZONA
STATE OFFICE
PHOENIX, ARIZONA

2005 SEP 15 P 2:50

RECEIVED
BUREAU OF
LAND MANAGEMENT

AMB 367141

WHEN RECORDED RETURN TO:

Western Mining and Minerals, Inc.
Attention: Charles H. Johnson
P. O. Box 850
St. George, UT 84771

CERTIFICATION OF LOCATION OF A PLACER MINING CLAIM

Notice is hereby given that the claimed named WMMI # 16, an unpatented placer mining claim was located on September 12, 2005 by:

Western Mining and Minerals, Inc.
P. O. Box 850
225 North Bluff Street
St. George, UT 84771


The claim is described as follows:

N1/2, NE1/4, NE1/4, SECTION 31 TOWNSHIP 41 NORTH, RANGE 12 WEST, GILA AND SALT RIVER MERIDIAN, MOHAVE COUNTY, ARIZONA.

At the request of Western Mining and Minerals, Inc, Bush & Gudgell, Inc, a registered land surveyor located and marked on the ground the exterior boundary of the above described mining claim parcel. The mining claims are aliquot parcels calculated from the section work shown on the accompanying map. The location monuments are depicted on the accompanying map, as well. The location monuments are set on all corners and are 5/8 rebar with a plastic cap marked R. L. S. #40535.

DATED this 12th Day of September, 2005.

Western Mining and Minerals, Inc



Charles H. Johnson
Mine Manager

RECEIVED
BUREAU OF
LAND MANAGEMENT
2005 SEP 15 P 2:50
ARIZONA
STATE OFFICE
PHOENIX, ARIZONA

AMP 357142

WHEN RECORDED RETURN TO:

Western Mining and Minerals, Inc.
Attention: Charles H. Johnson
P. O. Box 850
St. George, UT 84771

CERTIFICATION OF LOCATION OF A PLACER MINING CLAIM

Notice is hereby given that the claimed named WMMI # 17, an unpatented placer mining claim was located on September 12, 2005 by:

Western Mining and Minerals, Inc.
P. O. Box 850
225 North Bluff Street
St. George, UT 84771

The claim is described as follows:

N1/2, NW1/4, NE1/4, SECTION 31 TOWNSHIP 41 NORTH, RANGE 12 WEST,
GILA AND SALT RIVER MERIDIAN, MOHAVE COUNTY, ARIZONA.

At the request of Western Mining and Minerals, Inc, Bush & Gudgell, Inc, a registered land surveyor located and marked on the ground the exterior boundary of the above described mining claim parcel. The mining claims are aliquot parcels calculated from the section work shown on the accompanying map. The location monuments are depicted on the accompanying map, as well. The location monuments are set on all corners and are 5/8 rebar with a plastic cap marked R. L. S. #40535.

DATED this 12th Day of September, 2005.

Western Mining and Minerals, Inc

Charles H. Johnson

Charles H. Johnson
Mine Manager

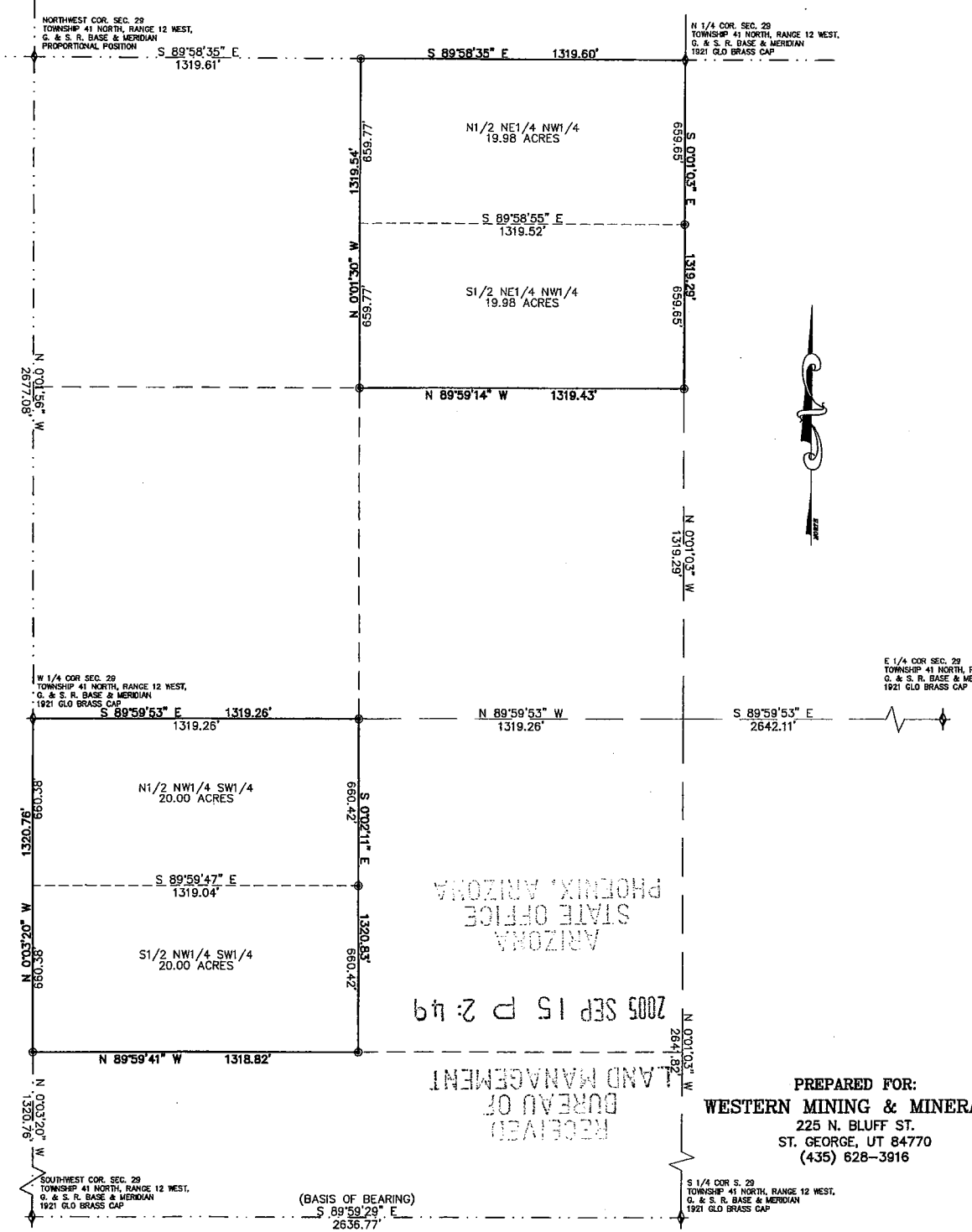
ARIZONA
STATE OFFICE
PHOENIX, ARIZONA

2005 SEP 15 P 2:50

RECEIVED
BUREAU OF
LAND MANAGEMENT

ARL 36 11 43

201143



SURVEYOR'S CERTIFICATE

THIS IS TO CERTIFY THAT THE SURVEY OF THIS PLAT WAS MADE UNDER MY DIRECT SUPERVISION AND IS CORRECTLY REPRESENTED ON THIS PLAT.

Kelly R. Schmutz 9.9.05
 KELLY R. SCHMUTZ, R.L.S. 40535



LEGAL DESCRIPTION

THE N1/2 NE1/4 NW1/4, S1/2 NE1/4 NW1/4, N1/2 NW1/4 SW1/4, S1/2 NW1/4 SW1/4, ALL OF SECTION 29 TOWNSHIP 41 NORTH, RANGE 12 WEST, GILA & SALT RIVER MERIDIAN, MOHAVE COUNTY, ARIZONA.

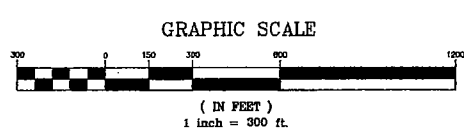
CONTAINS 79.96 ACRES

NARRATIVE

THE PURPOSE OF THIS SURVEY WAS TO LOCATE AND MARK ON THE GROUND THE EXTERIOR BOUNDARY OF THE ABOVE DESCRIBED MINING CLAIM PARCELS. THE MINING CLAIMS ARE ALIQUOT PARCELS CALCULATED FROM THE SECTION WORK SHOWN HEREON. THIS SURVEY WAS PERFORMED AT THE REQUEST OF OUR CLIENT. THE BASIS OF BEARING IS S 89°59'29" E BETWEEN THE SOUTHWEST CORNER AND THE SOUTH 1/4 CORNER OF SECTION 29 TOWNSHIP 41 NORTH, RANGE 12 WEST, GILA & SALT RIVER MERIDIAN, MOHAVE COUNTY, ARIZONA.

LEGEND

- ⊙ SET 5/8" REBAR WITH PLASTIC CAP MARKED R.L.S. #40535
- ⚡ FOUND SECTION CORNER (AS NOTED)



RECORD OF SURVEY

A DEPENDENT SURVEY AND ALIQUOT BREAKDOWN OF THE NORTHWEST 1/4 AND THE SOUTHWEST 1/4 OF SECTION 29, TOWNSHIP 41 NORTH, RANGE 12 WEST GILA & SALT RIVER MERIDIAN LOCATED IN MOHAVE COUNTY, ARIZONA.

PREPARED FOR:
WESTERN MINING & MINERALS
 225 N. BLUFF ST.
 ST. GEORGE, UT 84770
 (435) 628-3916

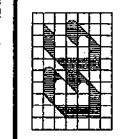
FILED AND RECORDED AT THE REQUEST OF _____
 _____ MIN. PAST _____ O'CLOCK _____ M. IN BOOK _____
 OF _____ PAGE _____ RECORDS OF MOHAVE COUNTY, ARIZONA.
 BY _____ DEPUTY RECORDER _____ RECORDER
 RECEPTION NUMBER _____

Drawn: JMD Date: 8/05/05
 Designer: _____
 Checked: KRS
 Approved: _____
 Scale: 1" = 300'
 Job No: 5-7831

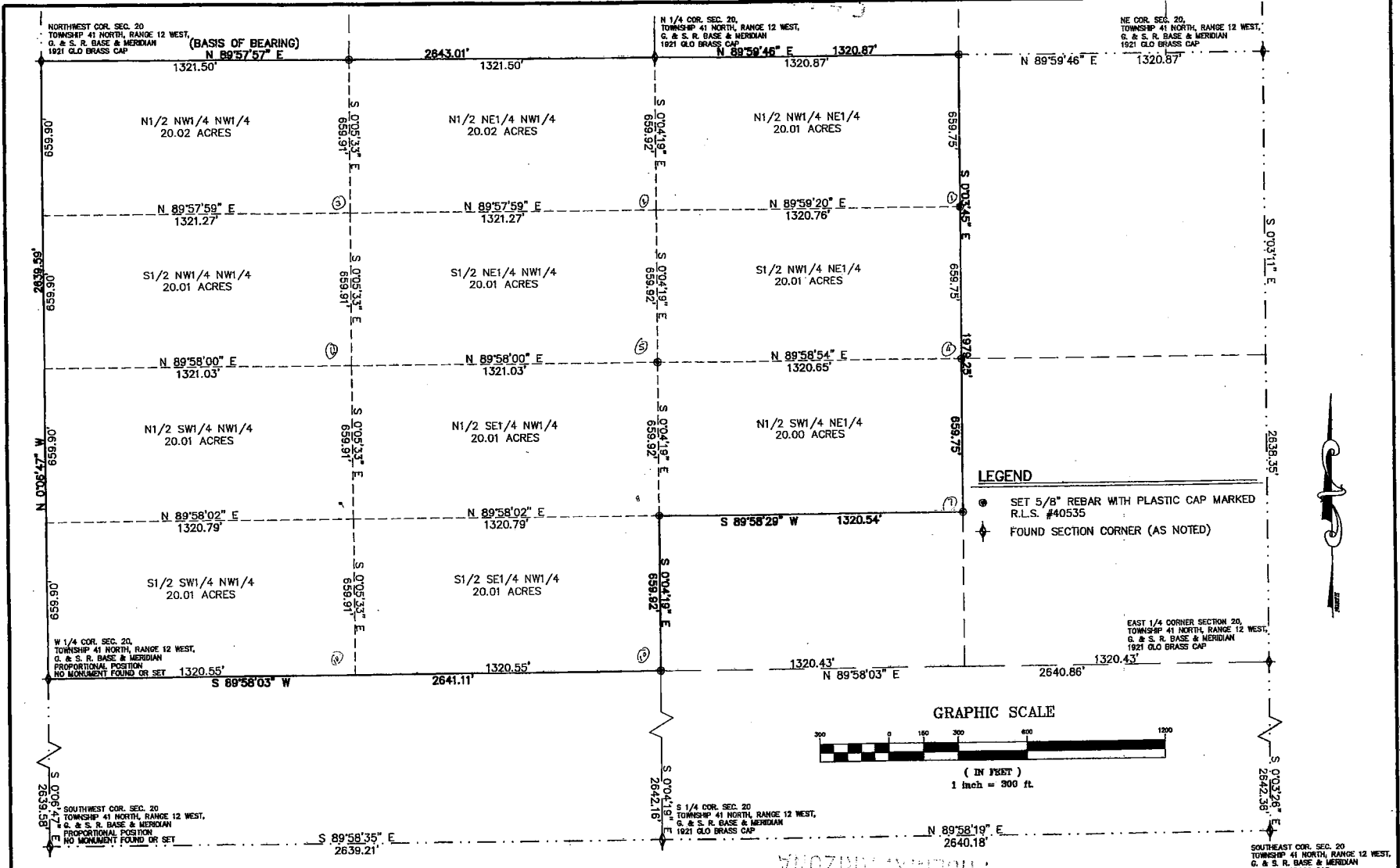
RECORD OF SURVEY
 NORTHWEST 1/4 AND THE SOUTHWEST 1/4 OF SEC. 29
 T. 41 N., R.12 W., GILA AND SALT RIVER MERIDIAN

SHEET	1
SHEETS	1
FILE:	7831RS

BUSH & GUDGELL, INC.
 Engineers - Planners - Surveyors
 4855 EAST TABERNACLE, ST. GEORGE, UTAH 84770
 (801) 673 2337 Fax (801) 628 9581
 Offices: Salt Lake City, Utah - Page, Arizona



AMC 367143



LEGAL DESCRIPTION

THE N1/2 NW1/4 NE1/4, N1/2 NE1/4 NW1/4, N1/2 NW1/4 NW1/4, S1/2 NW1/4 NE1/4, S1/2 NE1/4 NW1/4, S1/2 NW1/4 NW1/4, N1/2 SE1/4 NW1/4, N1/2 SW1/4 NW1/4, N1/2 SW1/4 NE1/4, S1/2 SE1/4 NW1/4, S1/2 SW1/4 NW1/4 ALL OF SECTION 20 TOWNSHIP 41 NORTH, RANGE 12 WEST, GILA & SALT RIVER MERIDIAN, MOHAVE COUNTY, ARIZONA.

CONTAINS 220.12 ACRES

NARRATIVE

THE PURPOSE OF THIS SURVEY WAS TO LOCATE AND MARK ON THE GROUND THE EXTERIOR BOUNDARY OF THE ABOVE DESCRIBED MINING CLAIM PARCELS. THE MINING CLAIMS ARE ALIQUOT PARCELS CALCULATED FROM THE SECTION WORK SHOWN HEREON. THIS SURVEY WAS PERFORMED AT THE REQUEST OF OUR CLIENT. THE BASIS OF BEARING IS N 89°57'57" E BETWEEN THE NORTHWEST CORNER AND THE NORTH 1/4 CORNER OF SECTION 20 TOWNSHIP 41 NORTH, RANGE 12 WEST, GILA & SALT RIVER MERIDIAN, MOHAVE COUNTY, ARIZONA.

SURVEYOR'S CERTIFICATE

THIS IS TO CERTIFY THAT THE SURVEY OF THIS PLAT WAS MADE UNDER MY DIRECT SUPERVISION AND IS CORRECTLY REPRESENTED ON THIS PLAT.



KELLY R. SCHMUTZ, R.L.S. 40535

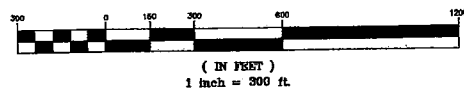
RECEIVED
BUREAU OF
LAND MANAGEMENT

PREPARED FOR:
WESTERN MINING & MINERALS
225 N. BLUFF ST.
ST. GEORGE, UT 84770
(435) 628-3916

LEGEND

- SET 5/8" REBAR WITH PLASTIC CAP MARKED R.L.S. #40535
- ◆ FOUND SECTION CORNER (AS NOTED)

GRAPHIC SCALE



RECORD OF SURVEY

A DEPENDENT SURVEY AND ALIQUOT BREAKDOWN OF THE NORTHWEST 1/4 AND THE NORTHEAST 1/4 OF SECTION 20, TOWNSHIP 41 NORTH, RANGE 12 WEST GILA & SALT RIVER MERIDIAN LOCATED IN MOHAVE COUNTY, ARIZONA.

FILED AND RECORDED AT THE REQUEST OF _____

_____ MIN. PAST _____ O'CLOCK _____ M. IN BOOK _____

OF _____ PAGE _____ RECORDS OF MOHAVE COUNTY, ARIZONA.

BY _____ DEPUTY RECORDER _____ RECORDER

RECEPTION NUMBER _____

BUSH & GUDGELL, INC.
Engineers - Planners - Surveyors
205 EAST TABERNAACLE, ST. GEORGE, UTAH 84770
(801) 673 2337 Fax (801) 628 9581
Offices: Salt Lake City, Utah - Page, Arizona



Drawn: JMD Date: 8/03/05
Designer: _____
Checked: KRS
Approved: _____
Scale: 1" = 300'
Job No.: 5-7831

RECORD OF SURVEY
NORTHWEST 1/4 AND THE NORTHEAST 1/4 OF SEC. 20
T. 41 N., R. 12 W., GILA AND SALT RIVER MERIDIAN

SHEET 1
1 SHEETS
FILE: 7831RS

ANG 367143

SURVEYOR'S CERTIFICATE

THIS IS TO CERTIFY THAT THE SURVEY OF THIS PLAT WAS MADE UNDER MY DIRECT SUPERVISION AND IS CORRECTLY REPRESENTED ON THIS PLAT.



Kelly R. Schmutz 8-31-05
 KELLY R. SCHMUTZ, R.L.S. 40535

LEGAL DESCRIPTION

THE N1/2 NW1/4 NE1/4, N1/2 NE1/4 NE1/4, ALL OF SECTION 31 TOWNSHIP 41 NORTH, RANGE 12 WEST, GILA & SALT RIVER MERIDIAN, MOHAVE COUNTY, ARIZONA.

CONTAINS 39.99 ACRES

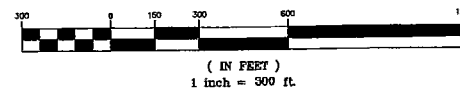
NARRATIVE

THE PURPOSE OF THIS SURVEY WAS TO LOCATE AND MARK ON THE GROUND THE EXTERIOR BOUNDARY OF THE ABOVE DESCRIBED MINING CLAIM PARCELS. THE MINING CLAIMS ARE ALIQUOT PARCELS CALCULATED FROM THE SECTION WORK SHOWN HEREON. THIS SURVEY WAS PERFORMED AT THE REQUEST OF OUR CLIENT. THE BASIS OF BEARING IS N 89°55'32" E BETWEEN THE NORTH 1/4 CORNER AND THE NORTHEAST CORNER OF SECTION 31 TOWNSHIP 41 NORTH, RANGE 12 WEST, GILA & SALT RIVER MERIDIAN, MOHAVE COUNTY, ARIZONA.

LEGEND

- ⊙ SET 5/8" REBAR WITH PLASTIC CAP MARKED R.L.S. #40535
- ⬠ FOUND SECTION CORNER (AS NOTED)

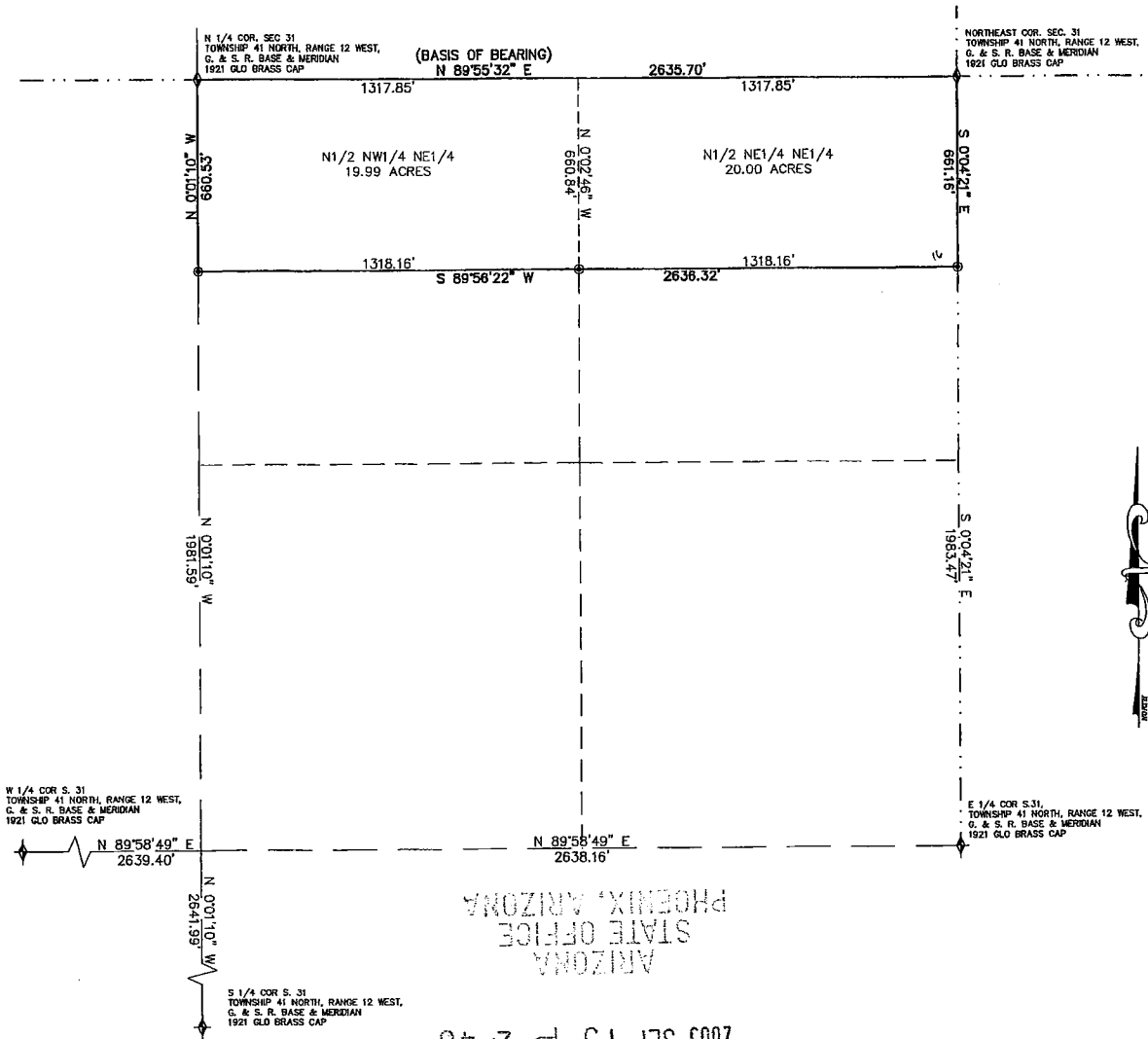
GRAPHIC SCALE



RECORD OF SURVEY

A DEPENDENT SURVEY AND ALIQUOT BREAKDOWN OF THE NORTHEAST 1/4 OF SECTION 31, TOWNSHIP 41 NORTH, RANGE 12 WEST GILA & SALT RIVER MERIDIAN LOCATED IN MOHAVE COUNTY, ARIZONA.

FILED AND RECORDED AT THE REQUEST OF _____
 _____ MIN. PAST _____ O'CLOCK _____ M. IN BOOK _____
 OF _____ PAGE _____ RECORDS OF MOHAVE COUNTY, ARIZONA.
 BY _____ DEPUTY RECORDER _____ RECORDER
 RECEPTION NUMBER _____



RECEIVED
 BUREAU OF
 LAND MANAGEMENT
 2005 SEP 15 P 2:48
 ARIZONA
 STATE OFFICE
 PHOENIX, ARIZONA

PREPARED FOR:
WESTERN MINING & MINERALS
 225 N. BLUFF ST.
 ST. GEORGE, UT 84770
 (435) 628-3916

BUSH & GUDGELL, INC.
 Engineers - Planners - Surveyors
 205 EAST TABERNAACLE, ST. GEORGE, UTAH 84770
 (801) 673 2337 Fax (801) 628 9581
 Offices: Salt Lake City, Utah - Page, Arizona



Drawn: JWD Date: 8/03/05
 Designer: _____
 Checked: KRS
 Approved: _____
 Scale: 1" = 300'
 Job No.: 5-7831

RECORD OF SURVEY
 NORTHEAST 1/4 OF SEC. 31
 T. 41 N., R.12 W., GILA AND SALT RIVER MERIDIAN

SHEET
 1
 SHEETS
 FILE: 7831RS

**DEPARTMENT OF THE INTERIOR
BUREAU OF LAND MANAGEMENT**

MINING CLAIMS

(LIVE) Serial Register Page

RunDate/Time: 11/09/05 12:30 PM

Page 1 of 17

01 10-21-1976;090STAT0090;43USC1744
Case Type 384201: PLACER CLAIM
Claim Name: WMMI #1
Commodity :
Case Disposition: ACTIVE

Serial Number
AMC367127

Name & Address	Int Rel	% Interest
WESTERN MINING & MINERALS INC BOX 850 225 N BLUFF ST ST GEORGE, UT 84771	CLAIMANT	0.000000

Mer Twp Rng Sec	Quadrant	District/Resource	County
14 0410N 0120W 020	NE	AZ STRIP DISTRICT OFFICE	MOHAVE

Act Date	Code	Action	Action Remarks	Receipt Number
09/12/2005	403	LOCATION DATE		
09/15/2005	395	RECORDATION NOTICE RECD	\$30.00;1	1152928
09/15/2005	484	LOCATION YEAR / MAINTENANCE FEE	2006	1152928
09/15/2005	501	ACCT ADV IN LEAD FILE	AMC367127;	

Line Nr Remarks

**DEPARTMENT OF THE INTERIOR
BUREAU OF LAND MANAGEMENT**

MINING CLAIMS

(LIVE) Serial Register Page

RunDate/Time: 11/09/05 12:30 PM

Page 2 of 17

01 10-21-1976;090STAT0090;43USC1744
Case Type 384201: PLACER CLAIM
Claim Name: WMMI #2
Commodity :
Case Disposition: ACTIVE

**Serial Number
AMC367128**

Name & Address	Int Rel	% Interest
WESTERN MINING & MINERALS INC BOX 850 225 N BLUFF ST ST GEORGE, UT 84771	CLAIMANT	0.000000

Mer Twp Rng Sec	Quadrant	District/Resource	County
14 0410N 0120W 020	NW	AZ STRIP DISTRICT OFFICE	MOHAVE

Act Date	Code	Action	Action Remarks	Receipt Number
09/12/2005	403	LOCATION DATE		
09/15/2005	395	RECORDATION NOTICE RECD	\$30.00;1	1152928
09/15/2005	484	LOCATION YEAR / MAINTENANCE FEE	2006	1152928
09/15/2005	501	ACCT ADV IN LEAD FILE	AMC367127;	

Line Nr Remarks

**DEPARTMENT OF THE INTERIOR
BUREAU OF LAND MANAGEMENT
MINING CLAIMS
(LIVE) Serial Register Page**

RunDate/Time: 11/09/05 12:30 PM

Page 3 of 17

01 10-21-1976;090STAT0090;43USC1744
Case Type 384201: PLACER CLAIM
Claim Name: WMMI #3
Commodity :
Case Disposition: ACTIVE

**Serial Number
AMC367129**

Name & Address	Int Rel	% Interest
WESTERN MINING & MINERALS INC BOX 850 225 N BLUFF ST ST GEORGE, UT 84771	CLAIMANT	0.0000000

Mer Twp Rng Sec	Quadrant	District/Resource	County
14 0410N 0120W 020	NW	AZ STRIP DISTRICT OFFICE	MOHAVE

Act Date	Code	Action	Action Remarks	Receipt Number
09/12/2005	403	LOCATION DATE		
09/15/2005	395	RECORDATION NOTICE RECD	\$30.00;1	1152928
09/15/2005	484	LOCATION YEAR / MAINTENANCE FEE	2006	1152928
09/15/2005	501	ACCT ADV IN LEAD FILE	AMC367127;	

Line Nr Remarks

**DEPARTMENT OF THE INTERIOR
BUREAU OF LAND MANAGEMENT**

MINING CLAIMS

(LIVE) Serial Register Page

RunDate/Time: 11/09/05 12:30 PM

Page 4 of 17

01 10-21-1976;090STAT0090;43USC1744
Case Type 384201: PLACER CLAIM
Claim Name: WMMI #4
Commodity :
Case Disposition: ACTIVE

**Serial Number
AMC367130**

Name & Address	Int Rel	% Interest
WESTERN MINING & MINERALS INC BOX 850 225 N BLUFF ST ST GEORGE, UT 84771	CLAIMANT	0.000000

Mer Twp Rng Sec	Quadrant	District/Resource	County
14 0410N 0120W 020	NE	AZ STRIP DISTRICT OFFICE	MOHAVE

Act Date	Code	Action	Action Remarks	Receipt Number
09/12/2005	403	LOCATION DATE		
09/15/2005	395	RECORDATION NOTICE RECD	\$30.00;1	1152928
09/15/2005	484	LOCATION YEAR / MAINTENANCE FEE	2006	1152928
09/15/2005	501	ACCT ADV IN LEAD FILE	AMC367127;	

Line Nr Remarks

**DEPARTMENT OF THE INTERIOR
BUREAU OF LAND MANAGEMENT
MINING CLAIMS
(LIVE) Serial Register Page**

RunDate/Time: 11/09/05 12:30 PM

Page 5 of 17

01 10-21-1976;090STAT0090;43USC1744
Case Type 384201: PLACER CLAIM
Claim Name: WMMI #5
Commodity :
Case Disposition: ACTIVE

**Serial Number
AMC367131**

Name & Address	Int Rel	% Interest
WESTERN MINING & MINERALS INC BOX 850 225 N BLUFF ST ST GEORGE, UT 84771	CLAIMANT	0.000000

Mer Twp	Rng	Sec	Quadrant	District/Resource	County
14	0410N	0120W	020 NW	AZ STRIP DISTRICT OFFICE	MOHAVE

Act Date	Code	Action	Action Remarks	Receipt Number
09/12/2005	403	LOCATION DATE		
09/15/2005	395	RECORDATION NOTICE RECD	\$30.00;1	1152928
09/15/2005	484	LOCATION YEAR / MAINTENANCE FEE	2006	1152928
09/15/2005	501	ACCT ADV IN LEAD FILE	AMC367127;	

Line Nr Remarks

**DEPARTMENT OF THE INTERIOR
BUREAU OF LAND MANAGEMENT**

MINING CLAIMS

(LIVE) Serial Register Page

RunDate/Time: 11/09/05 12:30 PM

Page 6 of 17

01 10-21-1976;090STAT0090;43USC1744
Case Type 384201: PLACER CLAIM
Claim Name: WMMI #6
Commodity :
Case Disposition: ACTIVE

**Serial Number
AMC367132**

Name & Address	Int Rel	% Interest
WESTERN MINING & MINERALS INC BOX 850 225 N BLUFF ST ST GEORGE, UT 84771	CLAIMANT	0.000000

Mer Twp Rng Sec	Quadrant	District/Resource	County
14 0410N 0120W 020	NW	AZ STRIP DISTRICT OFFICE	MOHAVE

Act Date	Code	Action	Action Remarks	Receipt Number
09/12/2005	403	LOCATION DATE		
09/15/2005	395	RECORDATION NOTICE RECD	\$30.00;1	1152928
09/15/2005	484	LOCATION YEAR / MAINTENANCE FEE	2006	1152928
09/15/2005	501	ACCT ADV IN LEAD FILE	AMC367127;	

Line Nr Remarks

**DEPARTMENT OF THE INTERIOR
BUREAU OF LAND MANAGEMENT**

MINING CLAIMS

(LIVE) Serial Register Page

RunDate/Time: 11/09/05 12:30 PM

Page 7 of 17

01 10-21-1976;090STAT0090;43USC1744
Case Type 384201: PLACER CLAIM
Claim Name: WMMI #7
Commodity :
Case Disposition: ACTIVE

**Serial Number
AMC367133**

Name & Address	Int Rel	% Interest
WESTERN MINING & MINERALS INC BOX 850 225 N BLUFF ST ST GEORGE, UT 84771	CLAIMANT	0.0000000

Mer Twp Rng Sec	Quadrant	District/Resource	County
14 0410N 0120W 020	NE	AZ STRIP DISTRICT OFFICE	MOHAVE

Act Date	Code	Action	Action Remarks	Receipt Number
09/12/2005	403	LOCATION DATE		
09/15/2005	395	RECORDATION NOTICE RECD	\$30.00;1	1152928
09/15/2005	484	LOCATION YEAR / MAINTENANCE FEE	2006	1152928
09/15/2005	501	ACCT ADV IN LEAD FILE	AMC367127;	

Line Nr Remarks

**DEPARTMENT OF THE INTERIOR
BUREAU OF LAND MANAGEMENT**

MINING CLAIMS

(LIVE) Serial Register Page

RunDate/Time: 11/09/05 12:30 PM

Page 8 of 17

01 10-21-1976;090STAT0090;43USC1744
Case Type 384201: PLACER CLAIM
Claim Name: WMMI #8
Commodity :
Case Disposition: ACTIVE

**Serial Number
AMC367134**

Name & Address	Int Rel	% Interest
WESTERN MINING & MINERALS INC BOX 850 225 N BLUFF ST ST GEORGE, UT 84771	CLAIMANT	0.0000000

Mer Twp Rng Sec	Quadrant	District/Resource	County
14 0410N 0120W 020	NW	AZ STRIP DISTRICT OFFICE	MOHAVE

Act Date	Code	Action	Action Remarks	Receipt Number
09/12/2005	403	LOCATION DATE		
09/15/2005	395	RECORDATION NOTICE RECD	\$30.00;1	1152928
09/15/2005	484	LOCATION YEAR / MAINTENANCE FEE	2006	1152928
09/15/2005	501	ACCT ADV IN LEAD FILE	AMC367127;	

Line Nr Remarks

DEPARTMENT OF THE INTERIOR
BUREAU OF LAND MANAGEMENT
MINING CLAIMS
(LIVE) Serial Register Page

RunDate/Time: 11/09/05 12:30 PM

Page 9 of 17

01 10-21-1976;090STAT0090;43USC1744
Case Type 384201: PLACER CLAIM
Claim Name: WMMI #9
Commodity :
Case Disposition: ACTIVE

Serial Number
AMC367135

<u>Name & Address</u>	<u>Int Rel</u>	<u>% Interest</u>
WESTERN MINING & MINERALS INC BOX 850 225 N BLUFF ST ST GEORGE, UT 84771	CLAIMANT	0.000000

<u>Mer Twp Rng Sec</u>	<u>Quadrant</u>	<u>District/Resource</u>	<u>County</u>
14 0410N 0120W 020	NW	AZ STRIP DISTRICT OFFICE	MOHAVE

<u>Act Date</u>	<u>Code</u>	<u>Action</u>	<u>Action Remarks</u>	<u>Receipt Number</u>
09/12/2005	403	LOCATION DATE		
09/15/2005	395	RECORDATION NOTICE RECD	\$30.00;1	1152928
09/15/2005	484	LOCATION YEAR / MAINTENANCE FEE	2006	1152928
09/15/2005	501	ACCT ADV IN LEAD FILE	AMC367127;	

Line Nr Remarks

**DEPARTMENT OF THE INTERIOR
BUREAU OF LAND MANAGEMENT**

MINING CLAIMS

(LIVE) Serial Register Page

RunDate/Time: 11/09/05 12:30 PM

Page 10 of 17

01 10-21-1976;090STAT0090;43USC1744
Case Type 384201: PLACER CLAIM
Claim Name: WMMI #10
Commodity :
Case Disposition: ACTIVE

Serial Number
AMC367136

Name & Address	Int Rel	% Interest
WESTERN MINING & MINERALS INC BOX 850 225 N BLUFF ST ST GEORGE, UT 84771	CLAIMANT	0.000000

Mer Twp Rng Sec	Quadrant	District/Resource	County
14 0410N 0120W 020	NW	AZ STRIP DISTRICT OFFICE	MOHAVE

Act Date	Code	Action	Action Remarks	Receipt Number
09/12/2005	403	LOCATION DATE		
09/15/2005	395	RECORDATION NOTICE RECD	\$30.00;1	1152928
09/15/2005	484	LOCATION YEAR / MAINTENANCE FEE	2006	1152928
09/15/2005	501	ACCT ADV IN LEAD FILE	AMC367127;	

Line Nr Remarks

**DEPARTMENT OF THE INTERIOR
BUREAU OF LAND MANAGEMENT**

MINING CLAIMS

(LIVE) Serial Register Page

RunDate/Time: 11/09/05 12:30 PM

Page 11 of 17

01 10-21-1976;090STAT0090;43USC1744
Case Type 384201: PLACER CLAIM
Claim Name: WMMI #11
Commodity :
Case Disposition: ACTIVE

**Serial Number
AMC367137**

Name & Address	Int Rel	% Interest
WESTERN MINING & MINERALS INC BOX 850 225 N BLUFF ST ST GEORGE, UT 84771	CLAIMANT	0.0000000

Mer Twp Rng Sec	Quadrant	District/Resource	County
14 0410N 0120W 020	NW	AZ STRIP DISTRICT OFFICE	MOHAVE

Act Date	Code	Action	Action Remarks	Receipt Number
09/12/2005	403	LOCATION DATE		
09/15/2005	395	RECORDATION NOTICE RECD	\$30.00;1	1152928
09/15/2005	484	LOCATION YEAR / MAINTENANCE FEE	2006	1152928
09/15/2005	501	ACCT ADV IN LEAD FILE	AMC367127;	

Line Nr Remarks

**DEPARTMENT OF THE INTERIOR
BUREAU OF LAND MANAGEMENT
MINING CLAIMS
(LIVE) Serial Register Page**

RunDate/Time: 11/09/05 12:30 PM

Page 12 of 17

01 10-21-1976;090STAT0090;43USC1744
Case Type 384201: PLACER CLAIM
Claim Name: WMMI #12
Commodity :
Case Disposition: ACTIVE

**Serial Number
AMC367138**

Name & Address	Int Rel	% Interest
WESTERN MINING & MINERALS INC BOX 850 225 N BLUFF ST ST GEORGE, UT 84771	CLAIMANT	0.0000000

Mer Twp Rng Sec	Quadrant	District/Resource	County
14 0410N 0120W 029	NW	AZ STRIP DISTRICT OFFICE	MOHAVE

Act Date	Code	Action	Action Remarks	Receipt Number
09/12/2005	403	LOCATION DATE		
09/15/2005	395	RECORDATION NOTICE RECD	\$30.00;1	1152928
09/15/2005	484	LOCATION YEAR / MAINTENANCE FEE	2006	1152928
09/15/2005	501	ACCT ADV IN LEAD FILE	AMC367127;	

Line Nr Remarks

**DEPARTMENT OF THE INTERIOR
BUREAU OF LAND MANAGEMENT**

MINING CLAIMS

(LIVE) Serial Register Page

RunDate/Time: 11/09/05 12:30 PM

Page 13 of 17

01 10-21-1976;090STAT0090;43USC1744
Case Type 384201: PLACER CLAIM
Claim Name: WMMI #13
Commodity :
Case Disposition: ACTIVE

Serial Number
AMC367139

Name & Address	Int Rel	% Interest
WESTERN MINING & MINERALS INC BOX 850 225 N BLUFF ST ST GEORGE, UT 84771	CLAIMANT	0.0000000

Mer Twp Rng Sec	Quadrant	District/Resource	County
14 0410N 0120W 029	NW	AZ STRIP DISTRICT OFFICE	MOHAVE

Act Date	Code	Action	Action Remarks	Receipt Number
09/12/2005	403	LOCATION DATE		
09/15/2005	395	RECORDATION NOTICE RECD	\$30.00;1	1152928
09/15/2005	484	LOCATION YEAR / MAINTENANCE FEE	2006	1152928
09/15/2005	501	ACCT ADV IN LEAD FILE	AMC367127;	

Line Nr Remarks

DEPARTMENT OF THE INTERIOR
 BUREAU OF LAND MANAGEMENT
 MINING CLAIMS
 (LIVE) Serial Register Page

RunDate/Time: 11/09/05 12:30 PM

Page 14 of 17

01 10-21-1976;090STAT0090;43USC1744
 Case Type 384201: PLACER CLAIM
 Claim Name: WMMI #14
 Commodity :
 Case Disposition: ACTIVE

Serial Number
 AMC367140

Name & Address	Int Rel	% Interest
WESTERN MINING & MINERALS INC BOX 850 225 N BLUFF ST ST GEORGE, UT 84771	CLAIMANT	0.0000000

Mer Twp	Rng	Sec	Quadrant	District/Resource	County
14	0410N	0120W	029 SW	AZ STRIP DISTRICT OFFICE	MOHAVE

Act Date	Code	Action	Action Remarks	Receipt Number
09/12/2005	403	LOCATION DATE		
09/15/2005	395	RECORDATION NOTICE RECD	\$30.00;1	1152928
09/15/2005	484	LOCATION YEAR / MAINTENANCE FEE	2006	1152928
09/15/2005	501	ACCT ADV IN LEAD FILE	AMC367127;	

Line Nr Remarks

DEPARTMENT OF THE INTERIOR
BUREAU OF LAND MANAGEMENT
MINING CLAIMS
(LIVE) Serial Register Page

RunDate/Time: 11/09/05 12:30 PM

Page 15 of 17

01 10-21-1976;090STAT0090;43USC1744
Case Type 384201: PLACER CLAIM
Claim Name: WMMI #15
Commodity :
Case Disposition: ACTIVE

Serial Number
AMC367141

<u>Name & Address</u>	<u>Int Rel</u>	<u>% Interest</u>
WESTERN MINING & MINERALS INC BOX 850 225 N BLUFF ST ST GEORGE, UT 84771	CLAIMANT	0.0000000

<u>Mer Twp Rng Sec</u>	<u>Quadrant</u>	<u>District/Resource</u>	<u>County</u>
14 0410N 0120W 029	SW	AZ STRIP DISTRICT OFFICE	MOHAVE

<u>Act Date</u>	<u>Code</u>	<u>Action</u>	<u>Action Remarks</u>	<u>Receipt Number</u>
09/12/2005	403	LOCATION DATE		
09/15/2005	395	RECORDATION NOTICE RECD	\$30.00;1	1152928
09/15/2005	484	LOCATION YEAR / MAINTENANCE FEE	2006	1152928
09/15/2005	501	ACCT ADV IN LEAD FILE	AMC367127;	

Line Nr Remarks

**DEPARTMENT OF THE INTERIOR
BUREAU OF LAND MANAGEMENT**

MINING CLAIMS

(LIVE) Serial Register Page

RunDate/Time: 11/09/05 12:30 PM

Page 16 of 17

01 10-21-1976;090STAT0090;43USC1744
Case Type 384201: PLACER CLAIM
Claim Name: WMMI #16
Commodity :
Case Disposition: ACTIVE

**Serial Number
AMC367142**

Name & Address	Int Rel	% Interest
WESTERN MINING & MINERALS INC BOX 850 225 N BLUFF ST ST GEORGE, UT 84771	CLAIMANT	0.000000

Mer Twp Rng Sec	Quadrant	District/Resource	County
14 0410N 0120W 031	NE	AZ STRIP DISTRICT OFFICE	MOHAVE

Act Date	Code	Action	Action Remarks	Receipt Number
09/12/2005	403	LOCATION DATE		
09/15/2005	395	RECORDATION NOTICE RECD	\$30.00;1	1152928
09/15/2005	484	LOCATION YEAR / MAINTENANCE FEE	2006	1152928
09/15/2005	501	ACCT ADV IN LEAD FILE	AMC367127;	

Line Nr Remarks

DEPARTMENT OF THE INTERIOR
BUREAU OF LAND MANAGEMENT

MINING CLAIMS

(LIVE) Serial Register Page

RunDate/Time: 11/09/05 12:30 PM

Page 17 of 17

01 10-21-1976;090STAT0090;43USC1744
Case Type 384201: PLACER CLAIM
Claim Name: WMMI #17
Commodity :
Case Disposition: ACTIVE

Serial Number
AMC367143

Name & Address	Int Rel	% Interest
WESTERN MINING & MINERALS INC BOX 850 225 N BLUFF ST ST GEORGE, UT 84771	CLAIMANT	0.000000

Mer Twp Rng Sec	Quadrant	District/Resource	County
14 0410N 0120W 031	NE	AZ STRIP DISTRICT OFFICE	MOHAVE

Act Date	Code	Action	Action Remarks	Receipt Number
09/12/2005	403	LOCATION DATE		
09/15/2005	395	RECORDATION NOTICE RECD	\$30.00;1	1152928
09/15/2005	484	LOCATION YEAR / MAINTENANCE FEE	2006	1152928
09/15/2005	501	ACCT ADV IN LEAD FILE	AMC367127;	

Line Nr Remarks

Input Parameters for Geographic Report with Land

System Id = CR

Admin State = AZ

Geo State =

Casetype Begins With

Case Disp Txt = AUTHORIZED, CANCELLED, EXPIRED, PENDING, REJECTED, RELINQUISHED, VOID, WITHDRAWN

Mer Twp Rng =

Section =

Mtrs = 14 0410N 0120W 020, 14 0410N 0120W 029, 14 0410N 0120W 031

Commodity =

Commodity Txt =

Pending Org =

Pend Org Decode =

Total Rows Returned: 8

RUN TIME: 12:43 PM

UNITED STATES DEPARTMENT OF INTERIOR
BUREAU OF LAND MANAGEMENT
GEOGRAPHIC REPORT WITH LAND
Sorted by Serial Number

RUN DATE: 11/09/2005
Page 1 of 1

Adm State: AZ

Serial Number: AZA 004606
Total Case Acres: 872.600

<u>Casetype</u>	<u>Case Disp</u>	14	0410N	0120W	<u>Sect</u>	<u>Sur Typ</u>	<u>Sur Num</u>	<u>Suff</u>	<u>Subdivision</u>	<u>Act Pend</u>
285002	AUTHORIZED				020	ALIQ			NENE;	

Serial Number: AZA 030114
Total Case Acres: 125.000

<u>Casetype</u>	<u>Case Disp</u>	14	0410N	0120W	<u>Sect</u>	<u>Sur Typ</u>	<u>Sur Num</u>	<u>Suff</u>	<u>Subdivision</u>	<u>Act Pend</u>
380910	AUTHORIZED				020 029	FF			PART W2; PART NW;	

Serial Number: AZA 031029
Total Case Acres: 15.000

<u>Casetype</u>	<u>Case Disp</u>	14	0410N	0120W	<u>Sect</u>	<u>Sur Typ</u>	<u>Sur Num</u>	<u>Suff</u>	<u>Subdivision</u>	<u>Act Pend</u>
380910	AUTHORIZED				020 029	ALIQ			SW; NW;	

Serial Number: AZA 032539
Total Case Acres: 1.000

<u>Casetype</u>	<u>Case Disp</u>	14	0410N	0120W	<u>Sect</u>	<u>Sur Typ</u>	<u>Sur Num</u>	<u>Suff</u>	<u>Subdivision</u>	<u>Act Pend</u>
380913	AUTHORIZED				020	ALIQ			S2NW;	

Serial Number: AZA 032986
Total Case Acres: 2.000

<u>Casetype</u>	<u>Case Disp</u>	14	0410N	0120W	<u>Sect</u>	<u>Sur Typ</u>	<u>Sur Num</u>	<u>Suff</u>	<u>Subdivision</u>	<u>Act Pend</u>
380913	AUTHORIZED				020	ALIQ			NWNE;	

RECEIVED
BUREAU OF
LAND MANAGEMENT

2005 SEP 15 P 2:47

ARIZONA
STATE OFFICE
PHOENIX, ARIZONA

Charles Johnson
225 North Bluff Street
St George, UT 84770

BUREAU OF LAND MANAGEMENT
Arizona State Office
222 North Central Avenue
Phoenix, AZ 85004-2203


TRK# 8325 9607 6561

FORM 0200

Deliver By: 15SEP05 A1

85004 -AZ-US

PHX WMDGLA



FedEx USA Airbill Express

FedEx Tracking Number 832596076561

Form I.D. No.

0200

Recipient's Copy

Insert airbill here

1 From

Date 9/14/05

Sender's Name Charles H Johnson Phone 435 628 3916

Company Western Mining & Minerals, Inc

Address 225 N. Bluff Street

City St George State UT ZIP 84710-4568

2 Your Internal Billing Reference

3 To Recipient's Name ARIZONA STATE OFFICE

Company Bureau of LAND MANAGEMENT

Address 222 North Central Avenue

City Phoenix State AZ ZIP 85004



4a Express Package Service

- 4a Express Package Service options: FedEx Priority Overnight, FedEx Standard Overnight, FedEx First Overnight, FedEx 2Day, FedEx Express Saver, NEW FedEx Extra Hours

4b Express Freight Service

- 4b Express Freight Service options: FedEx 1Day Freight, FedEx 2Day Freight, FedEx 3Day Freight

5 Packaging

- 5 Packaging options: FedEx Envelope, FedEx Pak, Other Pkg

6 Special Handling

- 6 Special Handling options: SATURDAY Delivery, HOLD Weekday at FedEx Location, HOLD Saturday at FedEx Location

- Does this shipment contain dangerous goods? No, Yes As per attached Shipper's Declaration, Yes Shipper's Declaration not required, Dry Ice, Cargo Aircraft Only

7 Payment Bill to:

- 7 Payment Bill to: Sender, Recipient, Third Party, Credit Card, Cash/Check



Total Packages 1, Total Weight 6.02, Total Declared Value \$.00, Total Charges

8 Release Signature

By signing you authorize us to deliver this shipment without obtaining a signature and agree to indemnify and hold us harmless from any resulting claims. Questions? Visit our Web site at fedex.com

446



Express

For FedEx Express shipments only.

The World On Time[®]

Envelope

Align bottom of Peel and Stick Airbill here.